

# Commonwealth of Pennsylvania MS4 Annual Report

June 2020 - 2021

Prepared For



Mount Joy Township, Lancaster County



# MCM #1 Appendix

- **MCM #1 Project Plan**
- **BMP 1.1 Attachments**
  - MJT PEOP - MCM1 2020-12-21.pdf
- **BMP 1.2 Attachments**
  - 2021 Residential Customer List.pdf
  - 2021 Dumpster List.pdf
  - 2021 Commercial-Industrial list.pdf
- **BMP 1.3 Attachments**
  - Winter-2021-Newsletter.pdf
- **BMP 1.4 Attachments**
  - 2021 trash billing - WQ stuffer.pdf

# MCM #1 Project Plan

- BMP 1.1

Description:

Develop, implement and maintain a written Public Education and Outreach Program.

Action Plan:

Develop, implement, and maintain the MCM #1 plan.

- BMP 1.2

Description:

Develop and maintain lists of target audience groups present within the areas served by your MS4.

Action Plan:

Continue to maintain the Township's residential and commercial/industrial contacts databases. This is done on a continuous basis as property owners change and businesses enter/leave the Township.

- BMP 1.3

Description:

Annually publish at least one educational item on your Stormwater Management Program.

Action Plan:

Publish at least one water quality segment in the Township newsletter per year.

- BMP 1.4

Description:

Distribute stormwater educational materials to target audiences.

Action Plan:

Include targeted water quality materials with annual mailings to both residential and commercial/industrial properties.

The Mount Joy Township  
Public Education and Outreach Program



Stormwater Management Program  
MCM #1

December 21, 2020

**Purpose:** The Mount Joy Township Public Education and Outreach Program (PEOP) sets forth a strategy to distribute educational materials to the community and/or conduct outreach activities about the impacts of stormwater discharges on water bodies and the steps that the public can take to reduce pollutants in stormwater runoff.

The PEOP is intended to satisfy Minimum Control Measure #1 of the Township’s Municipal Separate Storm Sewer System (MS4) permit. This is one of six MCMs established by the permit to reduce the discharge of pollutants from the regulated storm sewer system:

- 1. Public Education and Outreach on Stormwater Impacts**
2. Public Involvement/Participation
3. Illicit Discharge Detection and Elimination
4. Construction Site Stormwater Runoff Control
5. Post-Construction Stormwater Management (PCSM) in New and Re-Development Activities
6. Pollution Prevention/Good Housekeeping for Municipal Operations

#### *Target Audience Groups*

Mount Joy Township maintains two key databases that are also useful in distributing water quality information via mail. We mail at least one piece of correspondence per year to each property on these lists. Approximately 3,300 residential customers and 70 commercial/industrial entities are managed through our municipal trash and recycling program. These databases are updated regularly as property owners change, new homes are built, and businesses are established.

**Action Item: Continue to maintain the Township’s residential and commercial/industrial contacts databases.**

#### *Distribution of the Message*

Water resources-based bill stuffers were included in the December 2020 trash and recycling mailings that were sent to over 3,300 residential customers. This is a medium that has direct contact with our citizens and a good resource to piggyback educational materials with. Likewise, our annual mailings to commercial/industrial entities will include water quality literature that is more suited to land uses that often utilize larger parking lots and have more impervious coverage contributing runoff to waterways.

**Action Item: Include targeted water quality materials with annual mailings to both residential and commercial/industrial properties.**

The semi-annual Township Newsletter is mailed to each property and a newsletter archive is made available on the Township website. Our primary goals for this regular publication are to update the

community on local issues like the Township budget, road improvements, parks and recreation, public safety, and civic resources. Water quality issues are a natural fit with this subject matter and have been included in recent newsletters.

**Action Item: Publish at least one water quality segment in the Township newsletter per year.**



**2021 Road Improvements Planned**  
Our sights are set on another full year of road improvements. Phase 1 of the Harvest Road reconstruction project was completed, along with the resurfacing of Stauffer Road, Bear Creek Road, Spring Road, and the eastern section of Beverly Road. Significant progress will continue despite adjustments to the 2021-2023 Road Improvement Plan. We have accounted for reduced tax and liquid fuel revenues in the coming years while continuing the progress gained since 2018. The 2021 planned projects include:

- Phase 2 of the Harvest Road reconstruction project (final paving in 2022)
- Cold Spring Road reconstruction between Harvest Road & Spotsylvania Road
- Phase 1 of the Trail Road north widening & repair project
- Country Square Road resurfacing
- Sage Road & Tankour Lane resurfacing



**Lawn maintenance for water quality:**

- If you have a lawn, limit its size and break it up with other mixed height plantings;
- A lawn can have a variety of grasses and plants. Enjoy your weeds and their varying root depths (dandelions grow deep tuberous roots that pull nutrients and water deep into the soils);
- Lawns should be brown in the summer heat, resting after the spring growth spurt and using stored energy to grow deep roots. Maintaining green grass with constant watering is a stress on your lawn. Water only if necessary and water deeply when you do;
- Long grass means good roots, less stress and good health. Grass should be mowed to 3+ inches in height and never more than 1/3 of the blade at one time (stems/cellulose needed for root growth should remain on the plant). In late fall after the grass has set up for winter (begins to brown), cut it shorter;
- Leave mulched grass clippings on your lawn to add nutrients back into the soil;
- Fertilizers create thatch (densely growing roots) which attracts grubs;
- Lawn aeration is the secret to a healthy lawn. By extracting a soil core/plug or using a spike aerator, the soil can breathe, allowing oxygen and water to become more available to the roots, which promotes growth;
- Organic fertilizers may have too much nitrogen, which will acidify the soil and make grass susceptible to insects;
- If after testing your soil you determine that it needs a boost, use a balanced fertilizer such as a compost tea or manure tea at one-half the recommend strength.

**Milanof-Schock Library**  
1184 Anderson Ferry Road  
Mount Joy  
www.mslibrary.org

**Hours:** Mon-Thurs 10 AM - 8 PM  
Saturday 9 AM - 4 PM  
Closed Friday & Sunday

**Book Donation Hours:** Gently used books and media can be donated to the self-service shed behind the library Wednesdays and Thursdays from 10 AM - 8 PM, and Saturdays from 9 AM - Noon.

**Community Paper Shredding Event:** The Mount Joy Rotary will be sponsoring their annual shredding event behind the library on Saturday, October 24 from 9 - 11 AM (line-up begins at 8:45; follow posted signs). All papers should be placed in non-returnable cardboard boxes. Volunteers will unload boxes from your car trunk or back storage area. Cash donations are requested for the Mount Joy Christmas Tree Decoration Fund.

**Check out the child, youth, adult, and family programs and clubs on our website!**  
All library programs are free unless stated otherwise, and require preregistration. Online registration is encouraged.

**City of Lancaster's Recycling Drop-Off Center**  
850 New Holland Avenue, Lancaster 717-735-6957

The Township website ([mtjoytwp.org](http://mtjoytwp.org)) contains a dedicated Water Resources page with stormwater management and water quality information. It is also being developed as a showcase for locally-led waterway improvements like our Green Meadows Streambank Stabilization project on the Conoy Creek and our collaborative effort with Londonderry Township to restore a segment of the Conewago Creek. This mode of public outreach has significant potential as people rely more and more on digital information sources. We essentially have limitless space in which to house these educational pieces, and it is our goal to build this section of the website out over the coming years.

**Action Item: Continue to post more water resources literature, practical tips, and updates for local improvement projects on the Township website.**



News Code of Ordinances Contact Us (717) 367-8917

FORMS & APPLICATIONS OUR TOWNSHIP COMMUNITY RESOURCES ROADS PARKS & RECREATION TRASH & RECYCLING RESIDENTIAL RENTAL PROGRAM




# Water Resources

## Water Quality Information

Mount Joy Township began implementing its Municipal Separate Storm Sewer System (MS4) water quality program in 2018. Our storm sewer system consists of the Township-owned roads, storm pipes, swales, inlets, and basins that collect and convey rainfall to waterways. All runoff that passes through the Township's MS4 and exits through an outfall is the responsibility of the municipality. The [Pennsylvania Department of Environmental Protection](#) and [U.S. Environmental Protection Agency](#) administer the MS4 program and provide useful information on stormwater management via their websites.

It takes a collective effort to improve the quality of the runoff that ends up in our local creeks and streams. Rain and snow that does not soak into the ground flows downhill until it reaches a waterway, taking with it any soil, debris, trash, or pollutants. Remember that the storm pipes and inlets along the roads ultimately flow to surface waters, so help make sure only stormwater flows to the storm sewers!

If you see anything other than stormwater flowing through the storm sewer system, contact Mount Joy Township at



# Mount Joy Township Trash & Recycling - Customer List

## Customer Contact List

August 20, 2021

Customer	Bill to	Service Address
1 New Heart 1796	1 New Heart 949 Snyder Road Mount Joy, PA 17552	949 Snyder Road
Abel, Patrick R. 0025	Patrick R. Abel 2109 Andrew Avenue Elizabethtown, PA 17022	2109 Andrew Avenue
Abel, Richard Z. & Susan M. 2892	Richard Z. & Susan M. Abel 1537 Country Squire Road Elizabethtown, PA 17022	1537 Country Squire Road
Acharya, Gopal & Sita 3296	Gopal & Sita Acharya 819 Westbrooke Drive Elizabethtown, PA 17022	819 Westbrooke Drive
Acharya, Laxu & Sharma, Nikita 3289	Laxu Acharya & Nikita Sharma 815 Westbrooke Drive Elizabethtown, PA 17022	815 Westbrooke Drive
Achenbaugh, Alex & JoAnn 3281	Alex & JoAnn Achenbach 813 Westbrooke Drive Elizabethtown, PA 17022	813 Westbrooke Drive
Acken, Brian E., Jr. & Rachel M. 0340	Brian E., Jr. & Rachel M. Acken 7882 Elizabethtown Road Elizabethtown, PA 17022	7882 Elizabethtown Road
Adair, Dennis W & Bonita L. 1877	Dennis W & Bonita L Adair 7 Sunflower Drive Elizabethtown, PA 17022	7 Sunflower Drive
Adam, Corey J. & Alyssa J. 3254	Corey J. & Alyssa J. Adam 843 Westbrooke Drive Elizabethtown, PA 17022	843 Westbrooke Drive
Adams, Brandon K. & Alison M. 0243	Brandon K. & Alison M. Adams 815 Country Lane Elizabethtown, PA 17022	815 Country Lane
Adams, C. Patricia 1758	C. Patricia Adams 1925 Harrisburg Avenue Mount Joy, PA 17552	1925 Harrisburg Avenue
Adams, Kyle & Katie 0130	Kyle & Katie Adams 1714 Campus Road Elizabethtown, PA 17022	1714 Campus Road
Adams, Linda R. 0491	Linda R. Adams 960 Hampden Road Elizabethtown, PA 17022	960 Hampden Road
Adamson, Michael & Dolson, Angela 2344	Michael J. Adamson & Angela M. Dolson 785 Westbrooke Drive Elizabethtown, PA 17022	785 Westbrooke Drive
Adamus, Ryan & Makenzie 0304	Ryan & Makenzie Adamus 393 Deerfield Drive Mount Joy, PA 17552	393 Deerfield Drive
Adhikari, Chhabi & Paudel, Indra 3298	Chhabi L. Adhikari & Indra K. Paudel 840 Westbrooke Drive Elizabethtown, PA 17022	840 Westbrooke Drive
Adkins, Cherie S. 0286	Cherie S. Adkins 356 Deerfield Drive Mount Joy, PA 17552	356 Deerfield Drive
Aeppli, Robert A. & Kristin M. 1589	Robert A. & Kristin M. Aeppli 211 Springville Road Mount Joy, PA 17552	211 Springville Road
AJ Home Solutions, LLC 1532	AJ Home Solutions, LLC 602 River Road Lancaster, PA 17603	2163 Sheri Lane
Akimov, Petr V. & Yelena F. 0482	Petr V. & Yelena F. Akimov 602 Grey Goose Lane Manheim, PA 17545	602 Grey Goose Lane
Al Qazaz, Ahmed 1223	Ahmed Al Qazaz 283 Radio Road Elizabethtown, PA 17022	283 Radio Road
Albert, Brian & Barbara 1478	Brian & Barbara Albert 1004 Bear Creek Road Elizabethtown, PA 17022	1004 Bear Creek Road
Albert, Dayle G. 2657	Dayle Gentel Albert 569 Fairview Road Mount Joy, PA 17552	569 Fairview Road
Albert, Paul, Jr. & Katherine 3129	Paul, Jr. & Katherine Albert 51 Wigeon Way Elizabethtown, PA 17022	51 Wigeon Way
Albright, David & Anne 1319	David & Anne Albright 2298 Risser Mill Road Mount Joy, PA 17552	2298 Risser Mill Road
Albury, Monica & Daren W. 2414	Monica & Daren W. Albury 42 Waterfowl Way Elizabethtown, PA 17022	42 Waterfowl Way
Aldinger, E. Ray & Victoria R. 2816	E. Ray & Victoria R. Aldinger 2537 Mount Gretna Road Elizabethtown, PA 17022	2537 Mount Gretna Road
Aldinger, Stanley L. & Linda 1496	Stanley L. & Linda Aldinger 2065 Sheaffer Road Elizabethtown, PA 17022	2065 Sheaffer Road
Alleman, W. Stephen 2042	W. Stephen Alleman 262 Ridgeview Road South Elizabethtown, PA 17022	262 Ridgeview Road S
Allen, Douglas R. & Deloris R. 0382	Douglas R. & Deloris R. Allen 9418 Elizabethtown Road Elizabethtown, PA 17022	9418 Elizabethtown Road
Allen, Michael & Leslie 1166	Michael & Leslie Allen 460 Old Hershey Road Elizabethtown, PA 17022	460 Old Hershey Road
Allen, Todd D. & Kelly A. 0519	Todd D. & Kelly A. Allen 1957 Harrisburg Avenue Mount Joy, PA 17552	1957 Harrisburg Avenue
Althouse, Fred S. & Gerri L. 1943	Fred S. & Gerri L. Althouse 432 Mount Gretna Road Elizabethtown, PA 17022	432 Mount Gretna Road
Althouse, Theodore I., Jr. 2207	Theodore I. Althouse, Jr. 62 Koser Road Elizabethtown, PA 17022	62 Koser Road
Alvarado, Jason J. & Cherie L. 1436	Jason J. & Cherie L. Alvarado 56 Larkspur Lane Elizabethtown, PA 17022	56 Larkspur Lane
Alvarez-Rojas, Yoel 0288	Yoel Alvarez-Rojas 359 Deerfield Drive Mount Joy, PA 17552	359 Deerfield Drive
Amig, Terry, Sr. & Patricia 2819	Terry, Sr. & Patricia Amig 1947 Ridge Road Elizabethtown, PA 17022	1947 Ridge Road
Amsbaugh, John E., Jr. & Dana C. 2824	John E., Jr. & Dana C. Amsbaugh 384 Aberdeen Road Elizabethtown, PA 17022	384 Aberdeen Road
Amspacher, Christopher M. & Pamela 1185	Christopher M. & Pamela M. Amspacher 3131 Homestead Road Mount Joy, PA 17552	3131 Homestead Road
Anderson, Lisa M. 0946	Lisa M. Anderson 1914 Misty Drive Mount Joy, PA 17552	1914 Misty Drive
Andreatti, Kathy L. 0283	Kathy L. Andreatti 353 Deerfield Drive Mount Joy, PA 17552	353 Deerfield Drive
Annibali, Neal 2722	Neal Annibali 777 Prospect Road Elizabethtown, PA 17022	777 Prospect Road
Ansalvish, William E. & Deborah K. 0912	William E. Ansalvish 1890 Milton Grove Road Mount Joy, PA 17552	1890 Milton Grove Road
Ansel, Ross M. & Amy W. 0064	Ross M. & Amy W. Ansel 17 Brookfield Drive Elizabethtown, PA 17022	17 Brookfield Drive
Anspach, Donald L. & Elsie Fay 0874	Donald L. & Elsie Anspach 4070 Meadow View Road Manheim, PA 17545	4070 Meadow View Road
Appgar, Anders P. 0456	Anders P. Appgar 128 Gantz Meadows Mount Joy, PA 17552	128 Gantz Meadows
Appel, Charles H. & Nancy S. 2885	Charles H. & Nancy S. Appel 975 Cold Spring Road Elizabethtown, PA 17022	975 Cold Spring Road
Apperson, Matthew R. & Alanna C. 3238	Matthew R. & Alanna C. Apperson 1738 Milton Grove Road Mount Joy, PA 17552	1738 Milton Grove Road
Arce, Gamaliel A. 1908	Gamaliel A. Arce 2205 Mount Pleasant Road Mount Joy, PA 17552	2205 Mount Pleasant Road
Archuleta, Dale M & Diane S 2302	Dale M. & Diane S. Archuleta 175 Snyder Road Mount Joy, PA 17552	175 Snyder Road
Archuleta, Orlando J. & Jenny W. 0683	Orlando J. & Jenny W. Archuleta 450 Indian Rock Circle Elizabethtown, PA 17022	450 Indian Rock Circle
Arendt, Frank E. & Vicki L. 1639	Frank E. & Vicki L. Arendt 82 Tower Drive Elizabethtown, PA 17022	82 Tower Drive
Arment, Julia A. 0627	Julia A. Arment 337 Hill Street Mount Joy, PA 17552	337 Hill Street
Armstrong, Douglas 1036	Douglas Armstrong 2140 Mount Gretna Road Elizabethtown, PA 17022	2140 Mount Gretna Road
Arndt, Brandon & Amanda 0794	Brandon Amanda Arndt 691 Knoll Drive Mount Joy, PA 17552	691 Knoll Drive
Arndt, Carol E. 1679	Carol E. Arndt PO Box 602 Frost, MN 56033	111 Trail Road S
Arndt, Ruth Ann 0453	Ruth Ann Arndt 122 Gantz Meadows Mount Joy, PA 17552	122 Gantz Meadows
Arnesen, Carter Lynn & Andrew 0568	Carter L & Andrew Arnesen 88 Waterfowl Way Elizabethtown, PA 17022	88 Waterfowl Way
Arnold, David A. & Denise M. 1868	David A. & Denise M. Arnold 437 Conoy Avenue Elizabethtown, PA 17022	437 Conoy Avenue
Arnold, Keith M. & Wendy L. 3215	Keith M. & Wendy L. Arnold 754 Fairview Road Mount Joy, PA 17552	754 Fairview Road
Arzberger, Petra & Soltani, Darioush 2934	Petra Arzberger & Darioush Soltani 263 Forest Lane Elizabethtown, PA 17022	263 Forest Lane
Ashton, Kerry & Pepper, Laura 2493	Kerry Ashton & Laura Pepper 88 Brooklane Court Elizabethtown, PA 17022	88 Brooklane Court



**Mount Joy Township Trash & Recycling - Customer List**  
**Customer Contact List**  
August 20, 2021

Customer	Bill to	Service Address
Aston, John F., Jr. & Candance C. 1018	John F., Jr. & Candance C. Aston 1306 Mount Gretna Road Elizabethtown, PA 17022	1306 Mount Gretna Road
Atherholt, David 2372	David Atherholt 1429 Hickory Run Drive Elizabethtown, PA 17022	1429 Hickory Run Drive
Attia, Atef & Fadia 2464	Atef & Fadia Attia 1783 Campus Road Elizabethtown, PA 17022	1783 Campus Road
Atticks, Kimberly & Burgess, Ronald 1135	Kimberly A. Atticks 176 Old Hershey Road Elizabethtown, PA 17022	176 Old Hershey Road
Auker, Arthur S., Jr. 3138	Arthur S. Auker, Jr. 1501 Valleyview Road Mount Joy, PA 17552	1501 Valleyview Road
Aument, Keith A. & Melissa L. 0518	Keith A. & Melissa L. Aument 1949 Harrisburg Avenue Mount Joy, PA 17552	1949 Harrisburg Avenue
Aumiller, David W. & Lewis, Tina R. 1005	David W. Aumiller & Tina R. Lewis 1103 Mount Gretna Road Elizabethtown, PA 17022	1103 Mount Gretna Road
Aurandt, George C. & Betty J. 0623	George C. & Betty J. Aurandt 333 Hill Street Mount Joy, PA 17552	333 Hill Street
Avers, Dennis E. & Gwenda L. 2270	Dennis E. & Gwenda L. Avers 1230 Wissler Lane Mount Joy, PA 17552	1230 Wissler Lane
Avilez, Judith C. 2703	Judith C. Avilez 1097 Old Elizabethtown Road Elizabethtown, PA 17022	1097 Old Elizabethtown Road
Axe, Timothy G. & Susan 1756	Timothy G. & Susan Axe 111 Woodland Avenue Elizabethtown, PA 17022	111 Woodland Avenue
Babula, Garrett & Miranda 0262	Garrett & Miranda Babula 1965 Creek Road Manheim, PA 17545	1965 Creek Road
Bacci, Matthew & Jennifer 1531	Matthew & Jennifer Bacci 2160 Sheri Lane Mount Joy, PA 17552	2160 Sheri Lane
Bachman, Jason & Jennifer 2459	Jason & Jennifer Bachman 34 Parkview Drive Elizabethtown, PA 17022	34 Parkview Drive
Bachman, Mitchel A. 2539	Mitchel A. Bachman 2185 Andrew Avenue Elizabethtown, PA 17022	2185 Andrew Avenue
Baer, Thomas S. & Bette J. 0351	Thomas S. & Bette J. Baer 8138 Elizabethtown Road Elizabethtown, PA 17022	8138 Elizabethtown Road
Bailey, Billie Jane 2392	Billie Jane Bailey c/o Malissa Wagner 2144 Sheri Lane Mount Joy, PA 17552	2144 Sheri Lane
Bailey, Donald G. & Patricia J. 1270	Donald G. & Patricia J. Bailey 1865 Ridge Road Elizabethtown, PA 17022	1865 Ridge Road
Bailey, Tonya J. 2337	Tonya J. Bailey 8529 Elizabethtown Road Elizabethtown, PA 17022	8529 Elizabethtown Road
Bair, Troy P. 2420	Troy P. Bair 308 Faith Avenue Elizabethtown, PA 17022	308 Faith Avenue
Baker, Duane E. & Cami J. 3032	Duane E. & Cami J. Baker 503 Mount Gretna Road Elizabethtown, PA 17022	503 Mount Gretna Road
Baker, James C. & Barbara A. 0017	Barbara A. & James C. Baker 321 Anchor Road Elizabethtown, PA 17022	321 Anchor Road
Baker, James D. & Delores D. 2762	James D. & Delores D. Baker 2560 Sheaffer Road Elizabethtown, PA 17022	2560 Sheaffer Road
Baker, Kevin M. 2294	Kevin M. Baker 1538 Ridge Road Elizabethtown, PA 17022	1538 Ridge Road
Baker, Robin K. 0791	Robin K. Baker 678 Knoll Drive Mount Joy, PA 17552	678 Knoll Drive
Baker, Timothy R. & Teresa M. 1275	Timothy R. Baker 1959 Ridge Road Elizabethtown, PA 17022	1959 Ridge Road
Baldonieri, James 0643	James Baldonieri 302 Hillside Road Elizabethtown, PA 17022	302 Hillside Road
Baldori, Michael P. & Pauline 1246	Michael P. & Pauline Baldori 1356 Ridge Road Elizabethtown, PA 17022	1356 Ridge Road
Balmer, Kenneth L. & Gladys S. 0357	Kenneth L. Balmer 8191 Elizabethtown Road Elizabethtown, PA 17022	8191 Elizabethtown Road
Baltazar, Blaise & Vinessa 3260	Blaise & Vinessa Baltazar 835 Westbrooke Drive Elizabethtown, PA 17022	835 Westbrooke Drive
Baltozer, Nancy J. 1891	Nancy J. Baltozer 23 Windemere Court Elizabethtown, PA 17022	23 Windemere Court
Bamberger, Scott & Kathy Jo 0992	Scott & Kathy Jo Bamberger 635 Mount Gretna Road Elizabethtown, PA 17022	635 Mount Gretna Road
Banks, Emily	Emily Banks 25 Parkview Drive Elizabethtown, PA 17022	25 Parkview Drive
Bard, Gregg & Mary E. 3018	Gregg & Mary E. Bard 696 Milton Grove Road N Elizabethtown, PA 17022	696 Milton Grove Road N
Barge, Gregory L. & Anne D. 2455	Gregory L. & Anne D. Barge 1150 Ridge Road Elizabethtown, PA 17022	1150 Ridge Road
Barker, Kathleen W. 0925	Kathleen W. Barker 49 Milton Grove Road N Elizabethtown, PA 17022	49 Milton Grove Road N
Barker, Nancy L. 3155	Nancy L. Barker 59 Wigeon Way Elizabethtown, PA 17022	59 Wigeon Way
Barlet, Jerry D. & Brenda K. 0866	Jerry D. & Brenda Barlet 108 Meadowbrook Lane Elizabethtown, PA 17022	108 Meadowbrook Lane
Barley, Richard O. & Deborah A. 2570	Richard O. & Deborah A. Barley 2017 Sheaffer Road Elizabethtown, PA 17022	2017 Sheaffer Road
Barlow, Edward & Kathleen S. 0368	Edward & Kathleen S. Barlow 8476 Elizabethtown Road Elizabethtown, PA 17022	8476 Elizabethtown Road
Barnada, Kurt M. 0199	Kurt M. Barnada 285 Conoy Avenue Elizabethtown, PA 17022	285 Conoy Avenue
Barnes, Leslie C. & Carol A. 0352	Leslie C. & Carol A. Barnes 8143 Elizabethtown Road Elizabethtown, PA 17022	8143 Elizabethtown Road
Baronner, Brett & Thomas, Casey L. 1900	Brett O. Baronner & Casey L. Thomas 10 Jenny Lane Elizabethtown, PA 17022	10 Jenny Lane
Barrett, Benjamin & Faith 2000	Benjamin & Faith Barrett 498 Church Road Manheim, PA 17545	498 Church Road
Barry, Daniel S. & Debra A. 2079	Daniel S. & Debra A. Barry 2280 Andrew Avenue Elizabethtown, PA 17022	2280 Andrew Avenue
Bartels, Kris & Michele 2132	Kris & Michele Bartels 50 Trail Road South Elizabethtown, PA 17022	50 Trail Road S
Barth, Richard P. & Mary B. 1045	Richard P. & Mary B. Barth 3026 Mount Gretna Road Elizabethtown, PA 17022	3026 Mount Gretna Road
Barthe, Kevin & Jamie 1032	Kevin & Jamie Barthe 1876 Mount Gretna Road Elizabethtown, PA 17022	1876 Mount Gretna Road
Bartholomew, Larry & Maureen 2375	Larry & Maureen Bartholomew 758 Westbrooke Drive Elizabethtown, PA 17022	758 Westbrooke Drive
Bartlett, Mark E. & Nancy J. 0890	Mark E. & Nancy J. Bartlett 1353 Mill Road Elizabethtown, PA 17022	1353 Mill Road
Bartlett, Micah & Cayla 0207	Micah & Cayla Bartlett 309 Conoy Avenue Elizabethtown, PA 17022	309 Conoy Avenue
Barto, Tony & Kristin 0723	Tony & Kristin Barto 20 Ironstone Drive Elizabethtown, PA 17022	20 Ironstone Drive
Barton, Deirdra A. 0567	Deirdra A. Barton 4 Shybrook Court Elizabethtown, PA 17022	4 Shybrook Court
Barton, Gary J., Jr. & Caitlin M. 2171	Gary J., Jr. & Caitlin M. Barton 147 E. Harrisburg Avenue Elizabethtown, PA 17022	147 E. Harrisburg Avenue
Barton, William L. & Brenda 1596	William L. Barton 2425 Stauffer Road Mount Joy, PA 17552	2425 Stauffer Road
Bashista, Joseph & Kathleen F. 2536	Joseph & Kathleen Bashista 2574 Mount Gretna Road Elizabethtown, PA 17022	2574 Mount Gretna Road
Bassilly, Ashraf N. 1742	Ashraf N. Bassilly 59 Windemere Court Elizabethtown, PA 17022	59 Windemere Court
Batche, Douglas S. & Kelly L. 3276	Douglas S. & Kelly L. Batche 842 Westbrooke Drive Elizabethtown, PA 17022	842 Westbrooke Drive
Bauer, William F. & Carol A. 0680	William F. & Carol A. Bauer 444 Indian Rock Circle Elizabethtown, PA 17022	444 Indian Rock Circle
Baughman, William F. & Debra A. 1865	William F. & Debra A. Baughman 69 Oberholzer Road Elizabethtown, PA 17022	69 Oberholzer Road
Baum, Clair G. & Dolly M. 0383	Clair G. & Dolly M. Baum 9427 Elizabethtown Road Elizabethtown, PA 17022	9427 Elizabethtown Road
Baum, Daniel M. & Jennifer L. 1119	Daniel M. & Jennifer L. Baum 62 Old English Lane Elizabethtown, PA 17022	62 Old English Lane

**Mount Joy Township Trash & Recycling - Customer List**  
**Customer Contact List**  
August 20, 2021

<b>Customer</b>	<b>Bill to</b>	<b>Service Address</b>
Baum, Jacob E. & Carolyn 1142	Jacob E. & Carolyn Baum 212 Old Hershey Road Elizabethtown, PA 17022	212 Old Hershey Road
Beach, Kimberly J. 0311	Kimberly J. Beach 420 Deerfield Drive Mount Joy, PA 17552	420 Deerfield Drive
Beachler, Benjamin T. & Michele L. 2801	Benjamin T. & Michele L. Beachler 187 Cassell Road Elizabethtown, PA 17022	187 Cassell Road
Beachy, Dwight 0520	Dwight Beachy 1961 Harrisburg Avenue Mount Joy, PA 17552	1961 Harrisburg Avenue
Beachy, Marvin J. & Dorothy F. 2497	Marvin J. & Dorothy F. Beachy 815 Cloverleaf Road Elizabethtown, PA 17022	815 Cloverleaf Road
Beamenderfer, James L. & Janet L. 1088	James L. & Janet L. Beamenderfer 977 North Hanover Street Elizabethtown, PA 17022	977 N Hanover Street
Beamenderfer, William & Lori 1769	William & Lori Beamenderfer 1489 Campus Road Elizabethtown, PA 17022	1489 Campus Road
Beamesderfer, Melinda 3251	Melinda Beamesderfer 101 Anna Lane Elizabethtown, PA 17022	101 Anna Lane
Bears, Linda R. 1564	Linda R. Bears 2119 Ashwood Lane Elizabethtown, PA 17022	2119 Ashwood Lane
Beasley, Alan W. & Linda L. 0631	Alan W. & Linda L. Beasley 424 Hill Street Mount Joy, PA 17552	424 Hill Street
Beaston, Robert E., Jr. & Rebecca 3159	Robert E., Jr. & Rebecca Beaston 41 Wigeon Way Elizabethtown, PA 17022	41 Wigeon Way
Bechtel, Leroy W. 2897	Leroy W. Bechtel 1048 Creek Road Manheim, PA 17545	1048 Creek Road
Bechtold, Dwight & Debra 3263	Dwight & Debra Bechtold 103 Anna Lane Elizabethtown, PA 17022	103 Anna Lane
Beck, Jeffrey L. & Kimberly A. 3103	Jeffrey L. & Kimberly A. Beck 408 Old Hershey Road Elizabethtown, PA 17022	408 Old Hershey Road
Beck, Ronald S. & Jean D. 2467	Ronald S. & Jean D. Beck 1609 Campus Road Elizabethtown, PA 17022	1609 Campus Road
Becker, Aaron & Melissa 2350	Aaron & Melissa Becker 606 Fairview Road Mount Joy, PA 17552	606 Fairview Road
Becker, Andrew 1785	Andrew Becker 695 Knoll Drive Mount Joy, PA 17552	695 Knoll Drive
Becker, David D. & Phyllis J. 2961	David D. & Phyllis J. Becker 615 Hereford Road Elizabethtown, PA 17022	615 Hereford Road
Becker, David S. & Cindy J. 2963	David S. & Cindy J. Becker 643 Hereford Road Elizabethtown, PA 17022	643 Hereford Road
Becker, J. Richard & D. Kim 0332	J. Richard & D. Kim Becker 150 Conoy Avenue Elizabethtown, PA 17022	150 Conoy Avenue
Becker, James B. & Jodi L. 0319	James B. & Jodi L. Becker 441 Deerfield Drive Mount Joy, PA 17552	441 Deerfield Drive
Becker, Joshua 1256	Joshua Becker 1509 Ridge Road Elizabethtown, PA 17022	1509 Ridge Road
Becker, Kevin S. & Dawn M. 1848	Kevin S. & Dawn M. Becker 2087 Mount Pleasant Road Mount Joy, PA 17552	2087 Mount Pleasant Road
Becker, Larry L., Jr. 2912	Larry L. Becker, Jr. 2613 Cloverleaf Road Elizabethtown, PA 17022	2613 Cloverleaf Road
Becker, R. Elwood & Georgia L. 1040	Ray E. & Georgia L. Becker 2343 Mount Gretna Road Elizabethtown, PA 17022	2343 Mount Gretna Road
Becker, Ryan & Laura 0878	Ryan & Laura Becker 222 Midland Circle Mount Joy, PA 17552	222 Midland Circle
Becker, Shirley 2913	Shirley Becker 2633 Cloverleaf Road Elizabethtown, PA 17022	2633 Cloverleaf Road
Becker, Skyler M. 2989	Skyler M. Becker 1769 Milton Grove Road Mount Joy, PA 17552	1769 Milton Grove Road
Beckwith, James M. & Carolyn R. 2114	James M. & Carolyn R. Beckwith 107 Anna Lane Elizabethtown, PA 17022	107 Anna Lane
Bedwell, John 0481	John Bedwell 1015 Briarwood Lane Mount Joy, PA 17552	1015 Briarwood Lane
Bedwell, Mary 0183	Mary Bedwell 1536 Cloverleaf Road Mount Joy, PA 17552	1536 Cloverleaf Road
Behan, Daniel & Kristi K. 3274	Daniel & Kristi Kneas Behan 1314 Bear Creek Road Elizabethtown, PA 17022	1314 Bear Creek Road
Beiler, Emanuel L. & Sarah S. 2101	Emanuel L. & Sarah S. Beiler 2195 Valleyview Road Mount Joy, PA 17552	2195 Valleyview Road
Beiler, Isaac L. & Malinda E. 0245	Isaac L. & Malinda E. Beiler 1449 Country Squire Road Elizabethtown, PA 17022	1449 Country Squire Road
Beiler, Jr. John S. 2590	John S. Beiler, Jr. 1351 Harrisburg Avenue Mount Joy, PA 17552	1351 Harrisburg Avenue
Bell, Daniel L. & Taryn M. 3165	Daniel L. & Taryn M. Bell 605 Grey Goose Lane Manheim, PA 17545	605 Grey Goose Lane
Bell, Donald A. & Marlene M. 3070	Donald A. & Marlene M. Bell 2310 Mount Pleasant Road Mount Joy, PA 17552	2310 Mount Pleasant Road
Bellock, Julianne A. 1141	Julianne A. Bellock 210 Old Hershey Road Elizabethtown, PA 17022	210 Old Hershey Road
Belmont, Kirk E., Jr. & Valerie L. 1111	Kirk E., Jr. & Valerie L. Belmont 10 Old English Lane Elizabethtown, PA 17022	10 Old English Lane
Bender, Benjamin E. & Mary L. 2368	Benjamin E. & Mary L. Bender 2687 Milton Grove Road Mount Joy, PA 17552	2687 Milton Grove Road
Bender, Carl F. Jr. 2979	Carl F. Bender, Jr. 1998 Mill Road Elizabethtown, PA 17022	1998 Mill Road
Bender, Derek E. & Karyn E. 1628	Derek E. & Karyn E. Bender 51 Tower Drive Elizabethtown, PA 17022	51 Tower Drive
Bender, Jere M. & Carol A. 1745	Jere M. & Carol A. Bender 50 Wineberry Court Elizabethtown, PA 17022	50 Wineberry Court
Bender, Karl J. & Deborah J. 1027	Karl J. & Deborah J. Bender 1581 Mount Gretna Road Elizabethtown, PA 17022	1581 Mount Gretna Road
Bender, Matthew S. 1767	Matthew S. Bender 509 Rockwood Drive Elizabethtown, PA 17022	509 Rockwood Drive
Bender, Robert L. & Claire M. 0192	Robert L. & Claire M. Bender 2444 Cloverleaf Road Elizabethtown, PA 17022	2444 Cloverleaf Road
Bennage, Craig & Connie 0673	Craig & Connie Bennage 429 Indian Rock Circle Elizabethtown, PA 17022	429 Indian Rock Circle
Bensinger, Michael A. 0513	Michael A. Bensinger 1839 Harrisburg Avenue Mount Joy, PA 17552	1839 Harrisburg Avenue
Bentrem, Peggy 2833	Bentrem Revocable Trust c/o Peggy Bentrem 731 Bellaire Road Elizabethtown, PA 17022	731 Bellaire Road
Bergeron, Antoine & Rebecca 3156	Antoine & Rebecca Bergeron 51 Honeysuckle Court Elizabethtown, PA 17022	51 Honeysuckle Court
Bergman, Sheldon J. & Beth 2106	Sheldon J. & Beth Bergman 11 Meadowbrook Lane Elizabethtown, PA 17022	11 Meadowbrook Lane
Bernhard, Mitchell A. 1031	Mitchell A. Bernhard 740 N. Hanover Street Elizabethtown, PA 17022	740 N. Hanover Street
Bernot, Timothy 1407	Timothy Bernot 680 Rockwood Drive Elizabethtown, PA 17022	680 Rockwood Drive
Bernstein, Chad & Laura 3111	Chad & Laura Bernstein 18 Tia Circle Mount Joy, PA 17552	18 Tia Circle
Bernstein, Jeremiah & Aimee 1309	Jeremiah & Aimee Bernstein 1347 Risser Mill Road Mount Joy, PA 17552	1347 Risser Mill Road
Berrier, Barbara 2353	Barbara Berrier 442 Rockwood Drive Elizabethtown, PA 17022	442 Rockwood Drive
Berry, Matthew R. & Williams, Sus 3275	Matthew R. Berry & Susannah R. Williams 804 Westbrooke Drive Elizabethtown, PA 17022	804 Westbrooke Drive
Berry, Zachary & Erin 0802	Zachary & Erin Berry 731 Knoll Drive Mount Joy, PA 17552	731 Knoll Drive
Bertrand, William F. 1612	William F. Bertrand 14 Tower Drive Elizabethtown, PA 17022	14 Tower Drive
Bestwick, William J. & Denise M. 1610	William J. & Denise M. Bestwick 6 Tower Drive Elizabethtown, PA 17022	6 Tower Drive
Besu, Adrian P. & Simona C. 0004	Adrian P. & Simona C. Besu 427 Aberdeen Road Elizabethtown, PA 17022	427 Aberdeen Road
Bettendorf, James C & Susan M 1850	James C & Susan M Bettendorf 2029 Sheaffer Road Elizabethtown, PA 17022	2029 Sheaffer Road

**Mount Joy Township Trash & Recycling - Customer List**  
**Customer Contact List**  
August 20, 2021

<u>Customer</u>	<u>Bill to</u>	<u>Service Address</u>
Betz, Kenneth & Carol Ann 1315	Kenneth & Carol Ann Betz 2212 Risser Mill Road Mount Joy, PA 17552	2212 Risser Mill Road
Beyer, Brandon & Ort, Amber 0266	Brandon Beyer & Amber Ort 323 Deerfield Drive Mount Joy, PA 17552	323 Deerfield Drive
Beyer, William S. & Zobitne, Renee M.1710	William S. Beyer & Renee M. Zobitne 647 Westbrooke Drive Elizabethtown, PA 17022	647 Westbrooke Drive
Bhattarai, Bishal & Anju 3278	Bishal & Anju Bhattarai 821 Westbrooke Drive Elizabethtown, PA 17022	821 Westbrooke Drive
Bibleheimer, Charles A. & Bonnie C 1648	Charles A. & Bonnie C. Bibleheimer 105 Tower Drive Elizabethtown, PA 17022	105 Tower Drive
Bieber, Thomas & Paula 2365	Thomas & Paula Bieber 3896 Meadow View Road Manheim, PA 17545	3896 Meadow View Road
Bifano, Angela 1737	Angela Bifano 49 Windemere Court Elizabethtown, PA 17022	49 Windemere Court
Big Chiques Bowman Club 3023	Big Chiques Bowman Club c/o Warren Deamer, Jr. 803 Sylvan Lane Lebanon, PA 17042	849 Milton Grove Road N
Billow, Joel 0157	Joel Billow 213 Cliff Lane Elizabethtown, PA 17022	213 Cliff Lane
Biltz, Timothy 2324	Timothy Biltz 205 Everette Road Pinehurst, NC 28374	1454 Grandview Road
Bimle, Michael P. & Beverly A. 3240	Michael P. & Beverly A. Bimle 10 Chas Drive Elizabethtown, PA 17022	10 Chas Drive
Binder, Robert J., Jr. & June K. 0650	Robert J., Jr. & June K. Binder 407 Hilltop Circle Elizabethtown, PA 17022	407 Hilltop Circle
Bingeman, Joseph W. & Kelli E. 0442	Joseph W. & Kelli E. Bingeman 28 Gantz Meadows Mount Joy, PA 17552	28 Gantz Meadows
Bingham, Sean & Mary Schwartz 1445	Sean Bingham & Mary Schwartz 2568 Sheaffer Road Elizabethtown, PA 17022	2568 Sheaffer Road
Bish, Douglas J. & Linda M. 1680	Douglas J. & Linda M. Bish 1676 Valleyview Road Mount Joy, PA 17552	1676 Valleyview Road
Bitner, Barbara A. 2035	Barbara A. Bitner 2339 Ridge Road Elizabethtown, PA 17022	2339 Ridge Road
Bitner, H. Wesley & Arlene M. 0516	H. Wesley & Arlene M. Bitner 1879 Harrisburg Avenue Mount Joy, PA 17552	1879 Harrisburg Avenue
Bitner, John R. & Janelle M. 2037	John R. & Janelle M. Bitner 2011 Ridge Road Elizabethtown, PA 17022	2011 Ridge Road
Bitner, Shaun E. & Lori J. 1832	Shaun E. & Lori J. Bitner 1915 Ridge Road Elizabethtown, PA 17022	1915 Ridge Road
Bitting, Doris K. 0333	Doris K. Bitting 897 East College Avenue Elizabethtown, PA 17022	897 East College Avenue
Bitting, Thomas A., III & Diane M. 1571	Thomas A., III & Diane M. Bitting 2150 Ashwood Lane Elizabethtown, PA 17022	2150 Ashwood Lane
Bixler, James M. & Jessica A. 1605	James M. & Jessica A. Bixler 20 Rosebud Lane Elizabethtown, PA 17022	20 Rosebud Lane
Blackbird, Tegan J. & Karen M. 1204	Tegan J. & Karen M. Blackbird 40 Pheasant Court Elizabethtown, PA 17022	40 Pheasant Court
Blanco, Joshua & Cara 0211	Joshua & Cara Blanco 319 Conoy Avenue Elizabethtown, PA 17022	319 Conoy Avenue
Blank, David 2734	David Blank 2234 Cloverleaf Road Elizabethtown, PA 17022	2234 Cloverleaf Road
Bleacher, Matthew S. & Ashley L. 0217	Matthew S. & Ashley L. Bleacher 413 Conoy Avenue Elizabethtown, PA 17022	413 Conoy Avenue
Bleecher, Donald R. & Jacklyn A. 1523	Donald R. & Jacklyn A. Bleecher 2132 Sheri Lane Mount Joy, PA 17552	2132 Sheri Lane
Bletcher, Connie M. 0624	Connie M. Bletcher 334 Hill Street Mount Joy, PA 17552	334 Hill Street
Bletcher, Judy D. 0725	Judy D. Bletcher 24 Ironstone Drive Elizabethtown, PA 17022	24 Ironstone Drive
Bletcher, Kirby A. & Terri L. 1674	Kirby A. & Terri L. Bletcher 45 Trail Road South Elizabethtown, PA 17022	45 Trail Road S
Block, Thomas A., III & Sherri L. 0094	Thomas A., III & Sherri L. Block 815 Buckingham Blvd Elizabethtown, PA 17022	815 Buckingham Blvd
Blough, Daniel W. & Joanne G. 0140	Daniel W. & Joanne G. Blough 714 Cassell Road Elizabethtown, PA 17022	714 Cassell Road
Blough, David W. 0836	David W. Blough 842 Knoll Drive Mount Joy, PA 17552	842 Knoll Drive
Blumbergs, Thomas J. 0447	Thomas J. Blumbergs 38 Gantz Meadows Mount Joy, PA 17552	38 Gantz Meadows
Blyler, Kate 2580	Kate Blyler 721 Westbrooke Drive Elizabethtown, PA 17022	721 Westbrooke Drive
Boaman, Thomas & Eileen 2940	Thomas & Eileen Boaman 1328 Bear Creek Road Elizabethtown, PA 17022	1328 Bear Creek Road
Bock, Jason A & Stephanie 0348	Jason A. & Stephanie Bock 8118 Elizabethtown Road Elizabethtown, PA 17022	8118 Elizabethtown Road
Bodnar, Joy A. 0906	Joy A. Bodnar 1780 Milton Grove Road Mount Joy, PA 17552	1780 Milton Grove Road
Boenzli, Benjamin S. 0669	Benjamin S. Boenzli 425 Indian Rock Circle Elizabethtown, PA 17022	425 Indian Rock Circle
Bogner, Matthew & Cargas, Krystle 3305	Matthew B. Bogner & Krystle M. Cargas 283 Ers Drive Elizabethtown, PA 17022	283 Ers Drive
Bohn, Ryan & Alicia 2463	Ryan & Alicia Bohn 34 Waterfowl Way Elizabethtown, PA 17022	34 Waterfowl Way
Bolesky, Marc J. & Amy E. 0577	Marc J. & Amy E. Bolesky 777 Westbrooke Drive Elizabethtown, PA 17022	777 Westbrooke Drive
Boll, Brandon & Erica 2642	Brandon & Erica Boll 2107 Ashwood Lane Elizabethtown, PA 17022	2107 Ashwood Lane
Boll, Elvin B. & Clarene M. 2773	Elvin B. & Clarene M. Boll 1839 Sheaffer Road Elizabethtown, PA 17022	1839 Sheaffer Road
Bollinger, Daryle & Diane 0811	Daryle & Diane Bollinger 769 Knoll Drive Mount Joy, PA 17552	769 Knoll Drive
Bomberger, Tyson B. & Kimbra M. 0774	Tyson B. & Kimbra M. Bomberger 25 King Court Elizabethtown, PA 17022	25 King Court
Bomgardner, Jason 2177	Jason Bomgardner 297 Mount Gretna Road Elizabethtown, PA 17022	297 Mount Gretna Road
Bomgardner, Russell L., Jr. & Tina 2288	Russell L., Jr. & Tina M. Bomgardner 115 Oberholtzer Road Elizabethtown, PA 17022	115 Oberholtzer Road
Bonsall, Pamela J. 1630	Pamela J. Bonsall 62 Tower Drive Elizabethtown, PA 17022	62 Tower Drive
Bonsall, T. Jean 2765	T. Jean Bonsall 1235 Schwanger Road Mount Joy, PA 17552	1235 Schwanger Road
Book, Jere L. & Frances L. 2305	Jere L. & Frances L Book 1926 Mount Pleasant Road Mount Joy, PA 17552	1926 Mount Pleasant Road
Book, Michael L. & Kay L. 1049	Michael L. & Kay L. Book 1785 Mount Pleasant Road Mount Joy, PA 17552	1785 Mount Pleasant Road
Bootay, Glen M. & Leslie A. 3232	Glen M. & Leslie A. Bootay 858 Westbrooke Drive Elizabethtown, PA 17022	858 Westbrooke Drive
Boozer, James & Rae Ann 1862	James & Rae Ann Boozer 11 Sager Road Elizabethtown, PA 17022	11 Sager Road
Bordner, Charles A. & Patsy L. 0206	Charles A. & Patsy L. Bordner 306 Conoy Avenue Elizabethtown, PA 17022	306 Conoy Avenue
Bormmann Carl F., III & Carrie 1512	Carl F. Bormmann, III 83 Shefford Drive Elizabethtown, PA 17022	83 Shefford Drive
Borry, Barrett E. 3000	Barrett E. Borry 2414 Milton Grove Road Mount Joy, PA 17552	2414 Milton Grove Road
Bosley, Richard B. & Diane E. 2506	Richard B. & Diane E. Bosley 2051 Sheaffer Road Elizabethtown, PA 17022	2051 Sheaffer Road
Bouder, Mary C. 1170	Mary C. Bouder 10 Tia Circle Mount Joy, PA 17552	10 Tia Circle
Boutorabi, Akbar & Susan S. 2637	Akbar & Susan S. Boutorabi 1409 Ridge Road Elizabethtown, PA 17022	1409 Ridge Road
Bowers, Raymond & Shirley 1861	Raymond & Shirley Bowers 12 Sager Road Elizabethtown, PA 17022	12 Sager Road
Bowers, Richard P. & Ellen N. 2691	Richard P. & Ellen N. Bowers 103 Meadowbrook Lane Elizabethtown, PA 17022	103 Meadowbrook Lane

**Mount Joy Township Trash & Recycling - Customer List**  
**Customer Contact List**  
August 20, 2021

<u>Customer</u>	<u>Bill to</u>	<u>Service Address</u>
Bowman, Matthew R. & Jennifer L. 1696	Matthew R. & Jennifer L. Bowman 522 Westbrooke Drive Elizabethtown, PA 17022	522 Westbrooke Drive
Boyd, Lester A., Jr 0974	Lester A. Boyd, Jr. 357 Mount Gretna Road Elizabethtown, PA 17022	357 Mount Gretna Road
Boyer, Chad M. 2103	Chad M. Boyer 914 Bellaire Road Elizabethtown, PA 17022	914 Bellaire Road
Boyer, Craig W. & Karen L. 2149	Craig W. & Karen L. Boyer 1459 Mount Gretna Road Elizabethtown, PA 17022	1459 Mount Gretna Road
Boyer, Donnie G. & Karen Y. 2893	Donnie G. & Karen Y. Boyer 1574 Country Squire Road Elizabethtown, PA 17022	1574 Country Squire Road
Boyer, Matthew S. 0405	Matthew S. Boyer 215 Farmland Drive Elizabethtown, PA 17022	215 Farmland Drive
Boyer, Selena L. 1503	Selena L. Boyer 2164 Sheaffer Road Elizabethtown, PA 17022	2164 Sheaffer Road
Bozelli, A. Stephen & Barbara J 0777	A. Stephen & Barbara J. Bozelli 28 King Court Elizabethtown, PA 17022	28 King Court
Braas, Lauren 1363	Lauren E. Braas 470 Rockwood Drive Elizabethtown, PA 17022	470 Rockwood Drive
Brackbill, Calvin E. 1173	Calvin E. Brackbill 721 Old Hershey Road Elizabethtown, PA 17022	721 Old Hershey Road
Bradley, Donna M. 1312	Donna M. Bradley 1769 Risser Mill Road Mount Joy, PA 17552	1769 Risser Mill Road
Bradley, Jerry L. & Sandra J. 1070	Jerry L. & Sandra J. Bradley 2426 Mount Pleasant Road Mount Joy, PA 17552	2426 Mount Pleasant Road
Bradnick, Douglas A. 0498	Douglas A. Bradnick 989 Hampden Road Elizabethtown, PA 17022	989 Hampden Road
Brady, Andrew & Elizabeth 0846	Andrew R. & Elizabeth R. Brady . 502 Mark Drive Elizabethtown, PA 17022	502 Mark Drive
Brady, Jonathan P. & Judith M. 1059	Jonathan P. & Judith M. Brady 2103 Mount Pleasant Road Mount Joy, PA 17552	2103 Mount Pleasant Road
Brandt, Andrew F. & Joanne O. 1441	Andrew F. & Joanne O'Connell Brandt 27 Sager Road Elizabethtown, PA 17022	27 Sager Road
Brandt, Carl E. & Nancy G. 3078	Carl E. & Nancy G. Brandt 3501 North Colebrook Road Manheim, PA 17545	3501 N Colebrook Road
Brandt, Clay E. & Bonnie S. 3015	Clay E. & Bonnie S. Brandt 586 Milton Grove Road N Elizabethtown, PA 17022	586 Milton Grove Road N
Brandt, Hayden 0515	Hayden Brandt 1875 Harrisburg Avenue Mount Joy, PA 17552	1875 Harrisburg Avenue
Brandt, Jared M. & Jennifer L. 2273	Jared M. & Jennifer L. Brandt 3029 Harvest Road Elizabethtown, PA 17022	3029 Harvest Road
Brandt, Joel L. 2611	Joel L. Brandt 7805 Elizabethtown Road Elizabethtown, PA 17022	7805 Elizabethtown Road
Brandt, Mary J. 1577	Mary J. Brandt 2249 Ashwood Lane Elizabethtown, PA 17022	2249 Ashwood Lane
Brandt, Randy 1651	Randy Brandt 53 Trail Road N Elizabethtown, PA 17022	53 Trail Road N
Brandt, Richard A. & Brenda L. 2641	Richard A. & Brenda L. Brandt 2123 Sheri Lane Mount Joy, PA 17552	2123 Sheri Lane
Brandt, Robert N. & Marian A. 2928	Robert N. & Marian A. Brandt 7573 Elizabethtown Road Elizabethtown, PA 17022	7573 Elizabethtown Road
Brantley, Stuart W. & Deborah A. 0656	Stuart W. Brantley 456 Hilltop Circle Elizabethtown, PA 17022	456 Hilltop Circle
Braun, Dustin L. & Maureen A. 2685	Dustin L. & Maureen A. Braun 79 Ironstone Drive Elizabethtown, PA 17022	79 Ironstone Drive
Bream, Bernadette E. 0051	Bernadette E. Bream 1556 Sheaffer Road Elizabethtown, PA 17022	1556 Sheaffer Road
Breault, Andy L. & Corinna K. 1482	Andy L. & Corinna K. Breault 1112 Bear Creek Road Elizabethtown, PA 17022	1112 Bear Creek Road
Breneman, David S. & A. Jean 2068	David S. & A. Jean Breneman 395 Sunnyburn Road Elizabethtown, PA 17022	395 Sunnyburn Road
Breneman, Elmer K. 2971	Elmer K. Breneman 2685 Cloverleaf Road Elizabethtown, PA 17022	2685 Cloverleaf Road
Breneman, Shawn & Jill 1072	Shawn & Jill Breneman 2487 Mount Pleasant Road Mount Joy, PA 17552	2487 Mount Pleasant Road
Brennan, Alan J. & Colleen C. 2251	Alan J. & Colleen C. Brennan 507 Mark Drive Elizabethtown, PA 17022	507 Mark Drive
Brenner, Richard & Heidi 3204	Richard & Heidi Brenner 1938 Camp Road Manheim, PA 17545	1938 Camp Road
Brenner, Timothy I & Carol L. 3123	Timothy I. & Carol L. Brenner 2116 Risser Mill Road Mount Joy, PA 17552	2116 Risser Mill Road
Brenner, Timothy L. & Lisa D. 0161	Timothy L. & Lisa D. Brenner 225 Cliff Lane Elizabethtown, PA 17022	225 Cliff Lane
Brewer, Charles A. & Lois H. 1501	Charles & Lois Brewer 2147 Sheaffer Road Elizabethtown, PA 17022	2147 Sheaffer Road
Bridgehouse, Michael S. & Stephanie 0932	Michael S. & Stephanie Bridgehouse 978 Milton Grove Road North Elizabethtown, PA 17022	978 Milton Grove Road N
Brinser, Earl H., Jr. & Nancy D. 2653	Earl H., Jr. & Nancy D. Brinser 119 Clover Lane Elizabethtown, PA 17022	119 Clover Lane
Brinser, Jeffrey P. 1591	Jeffrey P. Brinser 222 Springville Road Mount Joy, PA 17552	222 Springville Road
Brockman Daniel I. & Debra A. 1114	Daniel I. & Debra A. Brockman 26 Old English Lane Elizabethtown, PA 17022	26 Old English Lane
Brodmuehrer, Evan 3157	Evan Brodmuehrer 85 Waterfowl Way Elizabethtown, PA 17022	85 Waterfowl Way
Brokenshire, Shirley 1776	Shirley Brokenshire 2415 Stauffer Road Mount Joy, PA 17552	2415 Stauffer Road
Brooks, Karen M. 0411	Karen M. Brooks 245 Farmland Drive Elizabethtown, PA 17022	245 Farmland Drive
Brooks, Marcia & Arndt, Flo E. 0463	Marcia Brooks & Flo E. Arndt 138 Gantz Meadows Mount Joy, PA 17552	138 Gantz Meadows
Brosey, Joyce 0585	Joyce Brosey 20 Shybrook Court Elizabethtown, PA 17022	20 Shybrook Court
Brosey, Velma I. 2117	Velma I. Brosey 849 Mount Gretna Road Elizabethtown, PA 17022	849 Mount Gretna Road
Brown, Carrol A. 2926	Carrol A. Brown 7897 Elizabethtown Road Elizabethtown, PA 17022	7897 Elizabethtown Road
Brown, Dennis E. & Emily K. 1178	Dennis E. & Emily K. Brown 301 Orchard Road Mount Joy, PA 17552	301 Orchard Road
Brown, Henry C. & Mary T. 0923	Henry C. & Mary T. Brown 40 Milton Grove Road North Elizabethtown, PA 17022	40 Milton Grove Road N
Brown, Jacob E. & Mary W. 2514	Jacob E. & Mary W. Brown 2342 Mount Pleasant Road Mount Joy, PA 17552	2342 Mount Pleasant Road
Brown, Matthew & Miranda 2013	Matthew & Miranda Brown 2311 Andrew Avenue Mount Joy, PA 17552	2311 Andrew Avenue
Brown, Michael R. 1522	Michael R. Brown 2131 Sheri Lane Mount Joy, PA 17552	2131 Sheri Lane
Brown, Paul T. 1718	Paul T. Brown 7 Windemere Court Elizabethtown, PA 17022	7 Windemere Court
Brown, Tanner 2707	Tanner Brown 207 Cassell Road Elizabethtown, PA 17022	207 Cassell Road
Brubaker, James R. & Mary R. 0434	James R. & Mary R. Brubaker 20 Gantz Meadows Mount Joy, PA 17552	20 Gantz Meadows
Brubaker, Jay M. & Diane K. 2744	Jay M. & Diane K. Brubaker 382 Ridge Run Road Mount Joy, PA 17552	382 Ridge Run Road
Brubaker, Kathryn L. 2869	Kathryn L. Brubaker 570 Cloverleaf Road Elizabethtown, PA 17022	570 Cloverleaf Road
Brubaker, Mark E. & Linda M. 1839	Mark E. & Linda M. Brubaker 1112 Grandview Road Mount Joy, PA 17552	1112 Grandview Road
Brubaker, Michael & Kristen 1094	Michael & Kristen Brubaker 1681 North Market Street Elizabethtown, PA 17022	1681 N Market Street
Brubaker, Patricia 3050	Patricia Brubaker 114 Canvasback Lane Elizabethtown, PA 17022	114 Canvasback Lane
Brubaker, Trevor A. & Amber 0359	Trevor A. & Amber Brubaker 8208 Elizabethtown Road Elizabethtown, PA 17022	8208 Elizabethtown Road

## Mount Joy Township Trash & Recycling - Customer List

### Customer Contact List

August 20, 2021

Customer	Bill to	Service Address
Brunn, Michael & Christine M. 0293	Michael & Christine M. Brunn 371 Deerfield Drive Mount Joy, PA 17552	371 Deerfield Drive
Bruno, Mark A. & Denise R. 0071	Mark A. & Denise R. Bruno 69 Brookfield Drive Elizabethtown, PA 17022	69 Brookfield Drive
Bryan, Sherry M. & John G. 1232	Sherry M. & John G. Bryan 537 Ridge Road Elizabethtown, PA 17022	537 Ridge Road
Bryden, Linda J. & Robert E., Jr 1980	Robert E., Jr. & Linda J. Bryden 887 Buckingham Blvd Elizabethtown, PA 17022	887 Buckingham Blvd
Buch, Carl T. & Mary A. 1488	Carl T. & Mary A. Buch 1560 Sheaffer Road Elizabethtown, PA 17022	1560 Sheaffer Road
Bucher, Donna 0179	Donna Bucher 680 Cloverleaf Road Elizabethtown, PA 17022	680 Cloverleaf Road
Bucher, Thomas W. & Jody M. 0524	Thomas W. & Jody M. Bucher 1979 Harrisburg Avenue Mount Joy, PA 17552	1979 Harrisburg Avenue
Buckius, James G. & Susan M. 1669	James G. Buckius 21 Trail Road South Elizabethtown, PA 17022	21 Trail Road S
Buckius, Scott & Hope 1300	Scott & Hope Buckius 353 Terrace Road Mount Joy, PA 17552	353 Terrace Road
Bucks, Benjamin 2064	Benjamin Bucks 1105 Milton Grove Road North Elizabethtown, PA 17022	1105 Milton Grove Road N.
Buckwalter, Arlin R. & Ruth E. 2110	Arlin R. & Ruth E. Buckwalter 1802 Mount Pleasant Road Mount Joy, PA 17552	1802 Mount Pleasant Road
Buckwalter, Wendell L. & Darlene F. 2425	Wendell L. & Darlene F. Buckwalter 66 Prospect Road Elizabethtown, PA 17022	66 Prospect Road
Buettner, Nancy L. 1927	Nancy L. Buettner 162 Old Hershey Road Elizabethtown, PA 17022	162 Old Hershey Road
Buhay, Anthony J. & Melissa W. 2645	Anthony J. & Melissa W. Buhay 2290 Andrew Avenue Elizabethtown, PA 17022	2290 Andrew Avenue
Bulett, Scott 0349	Scott Bulett 8123 Elizabethtown Road Elizabethtown, PA 17022	8123 Elizabethtown Road
Burd, Mark D. & Maureen T. 1009	Mark D. & Maureen T. Burd 1188 Mount Gretna Road Elizabethtown, PA 17022	1188 Mount Gretna Road
Burdis, David W. & Alison L. 1084	David W. & Alison L. Burdis 3617 N. Colebrook Road Manheim, PA 17545	3617 N. Colebrook Road
Burger, Lonnie L. & Debra A. 1186	Lonnie L. & Debra A. Burger 3171 Homestead Road Mount Joy, PA 17552	3171 Homestead Road
Burger, William & Christopher 2666	William & Christopher Burger c/o Sharon Shoff PO Box 173 Rheems, PA 17570	131 E Harrisburg Avenue
Burkart, William J. & Mary Ellen 1755	William J. & Mary Ellen Burkhart 110 Woodland Avenue Elizabethtown, PA 17022	110 Woodland Avenue
Burke, Mark S. & Peggy A. 3120	Mark S. & Peggy A. Burke 1789 Risser Mill Road Mount Joy, PA 17552	1789 Risser Mill Road
Burkhart, Ashley 0290	Ashley Burkhart 361 Deerfield Drive Mount Joy, PA 17552	361 Deerfield Drive
Burkholder, Bradley J. & Janelle M. 0984	Bradley J. & Janelle M. Burkholder 555 Mount Gretna Road Elizabethtown, PA 17022	555 Mount Gretna Road
Burris, Charles & Brenda 2085	Charles & Brenda Burris 771 Bellaire Road Elizabethtown, PA 17022	771 Bellaire Road
Bush, Donald W. & Robin M. 1849	Donald W. & Robin M. Bush 1452 Mount Gretna Road Elizabethtown, PA 17022	1452 Mount Gretna Road
Bushong, Theodore & Bucher, Christina 1120	Theodore Bushong Christina Bucher 66 Old English Lane Elizabethtown, PA 17022	66 Old English Lane
Buterbaugh, Brian W. & Julie J. 3257	Brian W. & Julie J. Buterbaugh 845 Westbrooke Drive Elizabethtown, PA 17022	845 Westbrooke Drive
Butler, Kayla P. 1720	Kayla P. Butler 11 Windemere Court Elizabethtown, PA 17022	11 Windemere Court
Butts, Javar & Justina 0182	Javar & Justina Butts 770 Knoll Drive Mount Joy, PA 17552	770 Knoll Drive
Butz, Daniel & Heather R. 1504	Daniel & Heather Butz 2199 Sheaffer Road Elizabethtown, PA 17022	2199 Sheaffer Road
Byrd, Dale 1068	Dale Byrd 2372 Mount Pleasant Road Mount Joy, PA 17552	2372 Mount Pleasant Road
Caber, Jeremy & Christine 3039	Jeremy & Christine Caber 1303 Mount Gretna Road Elizabethtown, PA 17022	1303 Mount Gretna Road
Cafrelli, Steven M. & Rebekah S. 1467	Steven M. & Rebekah S. Cafrelli 1228 Schwanger Road Mount Joy, PA 17552	1228 Schwanger Road
Cain, Zachary M. & Smith, Crystal 0979	Zachary M. Cain & Crystal M. Smith 436 Mount Gretna Road Elizabethtown, PA 17022	436 Mount Gretna Road
Cairns, Amy S. 0647	Amy S. Cairns 313 Hillside Road Elizabethtown, PA 17022	313 Hillside Road
Cairns, Anthony 0005	Anthony Cairns 459 Aberdeen Road Elizabethtown, PA 17022	459 Aberdeen Road
Cairns, JoAnn 0365	JoAnn Cairns 8286 Elizabethtown Road Elizabethtown, PA 17022	8286 Elizabethtown Road
Calamia, Nicole 2060	Nicole Calamia 437 Deerfield Drive Mount Joy, PA 17552	437 Deerfield Drive
Caldwell, John M. & Judith A. 1853	John M. & Judith A. Caldwell 32 Pheasant Court Elizabethtown, PA 17022	32 Pheasant Court
Caley, Chad D. & Epler, Jaide M. 0344	Chad D. Caley & Jaide M. Epler 8045 Elizabethtown Road Elizabethtown, PA 17022	8045 Elizabethtown Road
Callahan, John & Eva 2888	John & Eva Callahan 129 Canvasback Lane Elizabethtown, PA 17022	129 Canvasback Lane
Calogero Buffa, Giuseppe P. 1922	Giuseppe P. Calogero Buffa 2057 Harrisburg Avenue Mount Joy, PA 17552	2057 Harrisburg Avenue
Cameron, Ryan P. & Cortney L. 1528	Ryan P. & Cortney L. Ranck Cameron 2151 Sheri Lane Mount Joy, PA 17022	2151 Sheri Lane
Campbell, Jonathan R. & Emily J. 2285	Jonathan R. & Emily J. Campbell 38 Parkview Drive Elizabethtown, PA 17022	38 Parkview Drive
Campbell, Robbin & Christen 0326	Robbin & Christen Campbell 139 E. Harrisburg Avenue Elizabethtown, PA 17022	139 E. Harrisburg Avenue
Campbell, Terry L. & Laurie J. 0101	Terry L. & Laurie J. Campbell 851 Buckingham Blvd Elizabethtown, PA 17022	851 Buckingham Blvd
Campbell, Thomas F. & Dianna L. 2427	Thomas F. & Dianna L. Campbell 3041 Harvest Road Elizabethtown, PA 17022	3041 Harvest Road
Campbell, Thomas N. & Romaine R. 0852	Thomas N. & Romaine R. Campbell 1 Meadowbrook Lane Elizabethtown, PA 17022	1 Meadowbrook Lane
Canfield, Thomas & Vicki 0850	Thomas & Vicki Canfield 526 Mark Drive Elizabethtown, PA 17022	526 Mark Drive
Capitani, Mark & Jennifer M. 2451	Mark & Jennifer Capitani 525 Westbrooke Drive Elizabethtown, PA 17022	525 Westbrooke Drive
Caprell, Jonathan & Lois W. 0578	Jonathan & Lois Caprell 14 Shybrook Court Elizabethtown, PA 17022	14 Shybrook Court
Caputo-Tellez, Nicolas & Alyssa 3187	Nicolas & Alyssa Caputo-Tellez 24 Canvasback Lane Elizabethtown, PA 17022	24 Canvasback Lane
Carl, Tracy L. 2321	Tracy L. Carl 170 Ridgeview Road North Elizabethtown, PA 17022	170 Ridgeview Road N
Carlisle, Daniel G. 3106	Daniel G. Carlisle 1074 Milton Grove Road N Elizabethtown, PA 17022	511 Old Hershey Road
Carlisle, James C. & Jeanne A. 0478	James C. Carlisle 741 Greentree Road Elizabethtown, PA 17022	741 Greentree Road
Carlson, Pamela 1065	Pamela Carlson 2296 Mount Pleasant Road Mount Joy, PA 17552	2296 Mount Pleasant Road
Carpenter, Kyle D. 0717	Kyle D. Carpenter 538 Indian Rock Circle Elizabethtown, PA 17022	538 Indian Rock Circle
Carraher, Thomas M. & Jean T. 2976	Thomas M. & Jean T. Carraher 1502 Mill Road Elizabethtown, PA 17022	1502 Mill Road
Carroll, Samuel D. & Teresa Z. 2276	Samuel D. & Teresa Z. Carroll 391 Aberdeen Road Elizabethtown, PA 17022	391 Aberdeen Road
Carrozza, Anthony B. & Pamela A. 3174	Anthony B., Jr. & Pamela A. Carrozza 770 Fairview Road Mount Joy, PA 17552	770 Fairview Road
Carter, Shawn M. & Darlene A. 2663	Shawn M. & Darlene A. Carter 965 Hampden Road Elizabethtown, PA 17022	965 Hampden Road
Case, Gerald P. & Judith A. 0246	Gerald P. & Judith A. Case 1462 Country Squire Road Elizabethtown, PA 17022	1462 Country Squire Road

**Mount Joy Township Trash & Recycling - Customer List**  
**Customer Contact List**  
August 20, 2021

<b>Customer</b>	<b>Bill to</b>	<b>Service Address</b>
Case, Kevin M. & Ashlee 1766	Kevin M. & Ashlee Case 673 Knoll Drive Mount Joy, PA 17552	673 Knoll Drive
Ceniceros, Rodolfo & Michelle M. 2041	Rodolfo & Michelle M. Ceniceros 29 Violets Path Elizabethtown, PA 17022	29 Violets Path
Cerankowski, Zachary R. & Alicia J. 1875	Zachary R. & Alicia J. Cerankowski 605 Hereford Road Elizabethtown, PA 17022	605 Hereford Road
Chalecki, Paul F. & Adair 0174	Paul F. & Adair Chalecki 124 Clover Lane Elizabethtown, PA 17022	124 Clover Lane
Champlin, Eric A. & Amy B. 1293	Eric A. & Amy B. Champlin 2365 Ridge Road Elizabethtown, PA 17022	2365 Ridge Road
Chapagai, Biras & Krishna 3285	Biras & Krishna Chapagai 801 Westbrooke Drive Elizabethtown, PA 17022	801 Westbrooke Drive
Chapman, Crystal L. 2225	Crystal L. Chapman 622 Mount Gretna Road Elizabethtown, PA 17022	622 Mount Gretna Road
Chapman, John 2229	John Chapman 397 Radio Road Elizabethtown, PA 17022	397 Radio Road
Charles, Nathan L. & Hannah M. 3014	Nathan L. & Hannah M. Charles 365 Anchor Road Elizabethtown, PA 17022	365 Anchor Road
Charles, Richard & Betty 1772	Richard & Betty Charles 668 Trail Road North Elizabethtown, PA 17022	668 Trail Road N
Charney, William A. & Mollie V. 0792	William A. & Mollie V. Charney 679 Knoll Drive Mount Joy, PA 17552	679 Knoll Drive
Chastain, Kenneth L. & Carol G. 1261	Kenneth L. & Carol G. Chastain 1671 Ridge Road Elizabethtown, PA 17022	1671 Ridge Road
Chen, Min Liang & Liu, Yaofeng 0629	Min Liang Chen & Yaofeng Liu 420 Hill Street Mount Joy, PA 17552	420 Hill Street
Cherubini, Theresa 0775	Theresa Cherubini 26 King Court Elizabethtown, PA 17022	26 King Court
Chickies Creek Farm 3126	Chickies Creek Farm, LLC 2538 Risser Mill Road Mount Joy, PA 17552	2538 Risser Mill Road
Cicero, Anthony T., Jr. 2977	Anthony T. Cicero, Jr. 1615 Mill Road Elizabethtown, PA 17022	1615 Mill Road
Cicero, Michael C. & Robin L. 1840	Michael C. & Robin L. Cicero 527 Ridgeview Road South Elizabethtown, PA 17022	527 Ridgeview Road S
Clark, Roni K. & Mary A. 2446	Roni K. & Mary A. Clark 2603 Mount Pleasant Road Mount Joy, PA 17552	2603 Mount Pleasant Road
Clark, Sean P. & Melissa A. 1935	Sean P. & Melissa A. Clark 67 Waterfowl Way Elizabethtown, PA 17022	67 Waterfowl Way
Clause, Janice E. 1607	Janice E. Clause 373 Terrace Road Mount Joy, PA 17552	373 Terrace Road
Clayton, George L. Jr. & Vanessa R. 3183	George L. Jr. & Vanessa R. Clayton 1799 Campus Road Elizabethtown, PA 17022	1799 Campus Road
Cless, Kirk A. & Jennifer L. 0244	Kirk A. & Jennifer L. Cless 816 Country Lane Elizabethtown, PA 17022	816 Country Lane
Cloverleaf Storage, LLC 1863	Cloverleaf Storage, LLC 2097 Andrew Avenue Elizabethtown, PA 17022	1259 Cloverleaf Road
Coakley, Kevin M. & Cynthia B. 1169	Kevin M. & Cynthia B. Coakley 543 Old Hershey Road Elizabethtown, PA 17022	543 Old Hershey Road
Coble, Bernard E. & E. Jane 2601	Bernard E. & E. Jane Coble 570 Aberdeen Road Elizabethtown, PA 17022	570 Aberdeen Road
Coble, Larry L. Sr & Darlis B. 0089	Larry L., Sr. & Darlis B. Coble 733 Buckingham Blvd Elizabethtown, PA 17022	733 Buckingham Blvd
Cocker, Jean 2969	Jean Cocker 379 R Hershey Road Elizabethtown, PA 17022	379 R Hershey Road
Cocker, Rodney E. & Jessica M. 1912	Rodney E. & Jessica M. Cocker 2012 Mount Gretna Road Elizabethtown, PA 17022	2012 Mount Gretna Road
Cohen, Carl E. & Sandy F. 0970	Carl E. & Sandy F. Cohen 296 Mount Gretna Road Elizabethtown, PA 17022	296 Mount Gretna Road
Colbert, Donald L. 2925	Donald L. Colbert 8009 Elizabethtown Road Elizabethtown, PA 17022	8009 Elizabethtown Road
Cole, Gerald G. & Ann 1029	Gerald G. & Ann Cole 1682 Mount Gretna Road Elizabethtown, PA 17022	1682 Mount Gretna Road
Cole, Shannon M. 0205	Shannon M. Cole 305 Conoy Avenue Elizabethtown, PA 17022	305 Conoy Avenue
Coleman, Hugh & Eleanor 0584	Hugh & Eleanor Coleman 19 Shybrook Court Elizabethtown, PA 17022	19 Shybrook Court
Coleman, Laurie A. 2700	Laurie A. Coleman 127 Anna Lane Elizabethtown, PA 17022	127 Anna Lane
Coleman, Robert D. 1408	Robert D. Coleman 681 Rockwood Drive Elizabethtown, PA 17022	681 Rockwood Drive
Collins, Christopher M. & Belinda G 2849	Christopher M. & Belinda G. Collins 84 Cassell Road Elizabethtown, PA 17022	84 Cassell Road
Collins, Gary & Cynthia L. 2269	Gary & Cynthia L. Collins 2477 Cloverleaf Road Elizabethtown, PA 17022	2477 Cloverleaf Road
Collins, James 2419	James Collins 980 Old Elizabethtown Road Elizabethtown, PA 17022	980 Old Elizabethtown Road
Collman, Matthew & Stephanie 1979	Matthew & Stephanie Collman 1795 Campus Road Elizabethtown, PA 17022	1795 Campus Road
Combs, Troy P. & Rebecca L. 2210	Troy P. & Rebecca L. Combs 641 Rockwood Drive Elizabethtown, PA 17022	641 Rockwood Drive
Condran, Bonnie Lou 0511	Bonnie Condran 1831 Harrisburg Avenue Mount Joy, PA 17552	1831 Harrisburg Avenue
Connolly, Daniel R. & Nannette M 0728	Daniel R. & Nannette M. Connolly 32 Ironstone Drive Elizabethtown, PA 17022	32 Ironstone Drive
Consoli, Carlo A. & Jill R. 1129	Carlo A. & Jill R. Consoli 148 Old Hershey Road Elizabethtown, PA 17022	148 Old Hershey Road
Contursi, John M., Jr. & Miranda 0712	John M., Jr. & Miranda Contursi 4 Jenny Lane Elizabethtown, PA 17022	4 Jenny Lane
Conway, James & Melissa 0685	James & Melissa Conway 452 Indian Rock Circle Elizabethtown, PA 17022	452 Indian Rock Circle
Conway, Stevyn & Beth 2486	Stevyn & Beth Conway 769 Westbrooke Drive Elizabethtown, PA 17022	769 Westbrooke Drive
Cook, Stephen 1764	Stephen Cook 2427 Mount Pleasant Road Mount Joy, PA 17552	2427 Mount Pleasant Road
Cooper, III Guy M. 0843	Guy M. Cooper, III 228 Keinath Street Mount Joy, PA 17552	390 Manheim Street
Cooper, James W. & Jody L. 2728	James W. & Jody L. Cooper 1132 Ridge Road Elizabethtown, PA 17022	1132 Ridge Road
Cooper, Jeffrey & Pamela C. 1667	Jeffrey & Pamela C. Cooper 1059 Trail Road North Elizabethtown, PA 17022	1059 Trail Road N
Cooper, Rodman L., Jr. & Kelly M. 0742	Rodman L., Jr. & Kelly M. Cooper 54 Ironstone Drive Elizabethtown, PA 17022	54 Ironstone Drive
Coover, Joseph D. & Kimberly S. 0395	Joseph D. & Kimberly S. Coover 692 Fairview Road Mount Joy, PA 17552	692 Fairview Road
Copeland, Charles & Clare 3250	Charles & Clare Copeland 8 Chas Drive Elizabethtown, PA 17022	8 Chas Drive
Cordaro, Catherine N. 0833	Catherine N. Cordaro 839 Knoll Drive Mount Joy, PA 17022	839 Knoll Drive
Corll, Ronald C. & Geraldine S. 0606	Ronald C. & Geraldine S. Corll 312 Hill Street Mount Joy, PA 17552	312 Hill Street
Cornell, Ronald & Bonetia 1917	Ronald & Bonetia Cornell 437 Orchard Road Mount Joy, PA 17552	437 Orchard Road
Cornman, Michael E. & Diane G. 2619	Michael E. & Diane G. Cornman 835 Hereford Road Elizabethtown, PA 17022	835 Hereford Road
Corradino, Michael C. & Lori G. 0422	Michael C. & Lori G. Corradino 402 Farmland Drive Elizabethtown, PA 17022	402 Farmland Drive
Corson, Patrick & Beachler, Shawn 0973	Patrick Corson Shawn Beachler 353 Mount Gretna Road Elizabethtown, PA 17022	353 Mount Gretna Road
Cortes-Quinones, Joel 0834	Joel Cortes-Quinones Patricia Dominici-Soto 840 Knoll Drive Mount Joy, PA 17552	840 Knoll Drive
Costigan, Michael & Donna 2568	Michael & Donna Costigan 1090 Schwanger Road Elizabethtown, PA 17022	1090 Schwanger Road
Costigan, Patrick & Peace, Rhonda 0590	Patrick Costigan & Rhonda Peace 1789 Campus Road Elizabethtown, PA 17022	1789 Campus Road

**Mount Joy Township Trash & Recycling - Customer List**  
**Customer Contact List**  
August 20, 2021

<b>Customer</b>	<b>Bill to</b>	<b>Service Address</b>
Cottle, Michael W. 3009	Michael W. Cottle 665 Milton Grove Road S Elizabethtown, PA 17022	665 Milton Grove Road S
Coulter, David C. 2696	David C. Coulter 1970 Misty Drive Mount Joy, PA 17552	1970 Misty Drive
Cover, Cynthia A. & Terry C. 1888	Terry C. & Cynthia A. Cover 323 Hillside Road Elizabethtown, PA 17022	323 Hillside Road
Cox, Kevin L., Jr. & Kaitlyn G. 0822	Kevin L., Jr. & Kaitlyn G. Cox 811 Knoll Drive Mount Joy, PA 17552	811 Knoll Drive
Cox, Larry V., Jr. & Stephanie J. 2209	Larry V., Jr. & Stephanie Cox 538 Mark Drive Elizabethtown, PA 17022	538 Mark Drive
Cox, William & Jessica 2233	William & Jessica Cox 1625 Campus Road Elizabethtown, PA 17022	1625 Campus Road
Cramer, Brandon S. & Brandie L. 1219	Brandon S. & Brandie L. Cramer 269 Radio Road Elizabethtown, PA 17022	269 Radio Road
Crater, Paul T. & Crystal L. 2075	Paul T. & Crystal L. Crater 62 Ironstone Drive Elizabethtown, PA 17022	62 Ironstone Drive
Craven, William H. & Darlene S. 1658	William H. & Darlene S. Craven 583 Trail Road North Elizabethtown, PA 17022	583 Trail Road N
Crawford, Bryan S. & Debra A. 1879	Bryan S. & Debra A. Crawford 4 Parkview Drive Elizabethtown, PA 17022	4 Parkview Drive
Cray, Steven K. & Jane V. 0881	Steven K. & Jane V. Cray 233 Midland Circle Mount Joy, PA 17552	233 Midland Circle
Crist, Allan S. & Carol L. 0905	Allan S. & Carol L. Crist 1745 Milton Grove Road Mount Joy, PA 17552	1745 Milton Grove Road
Crist, Lisa R. 0142	Lisa R. Crist 781 Cassell Road Elizabethtown, PA 17022	781 Cassell Road
Cristillo, Anthony S., Jr. & Kali A. 2899	Anthony S., Jr. & Kali A. Cristillo 2348 Mount Gretna Road Elizabethtown, PA 17022	2348 Mount Gretna Road
Criswell, James M. & Robin L. 0945	James M. & Robin L. Criswell 1913 Misty Drive Mount Joy, PA 17552	1913 Misty Drive
Cromwell, Edward & Janet 2848	Edward & Janet Cromwell 590 Old Market Street Mount Joy, PA 17552	590 Old Market Street
Cronin, Robert S., Jr. & Kathleen M. 2346	Robert S., Jr. & Kathleen M. Cronin 770 Westbrooke Drive Elizabethtown, PA 17022	770 Westbrooke Drive
Cropper, Gillis W. & Mary Ann 2811	Gillis W. & Mary Ann Cropper 635 Westbrooke Drive Elizabethtown, PA 17022	635 Westbrooke Drive
Crotsley, Lloyd & Debra 2097	Lloyd & Debra Crotsley 2478 Mount Pleasant Road Mount Joy, PA 17552	2478 Mount Pleasant Road
Crowe, Brian P. & Lucinda A. 0194	Brian P. & Lucinda A. Crowe 888 Cold Spring Road Elizabethtown, PA 17022	888 Cold Spring Road
Crum, James P. & Diane E. 2761	James P. & Diane E. Crum 2585 Sheaffer Road Elizabethtown, PA 17022	2585 Sheaffer Road
Crum, Jessie I. & Inch, Thomas S. 2522	Jessie I. Crum & Thomas S. Inch 7151 E. US Highway 60 Gold Canyon, AZ 85118	1518 Mount Gretna Road
Crum, Kenneth L. & Michele E. 0242	Kenneth L. & Michele E. Crum 806 Country Lane Elizabethtown, PA 17022	806 Country Lane
Cunningham, Edward M., Jr & Kristin 1621	Edward M., Jr. & Kristin Cunningham 33 Tower Drive Elizabethtown, PA 17022	33 Tower Drive
Cuoco, Timothy J. & Melissa A. 2009	Timothy J. & Melissa A. Cuoco 1750 Campus Road Elizabethtown, PA 17022	1750 Campus Road
Curtin, Kevin D. & Kelly A. 2115	Kevin D. & Kelly A. Curtin 8 Sunflower Drive Elizabethtown, PA 17022	8 Sunflower Drive
Cvek, Scott & Christine 1715	Scott & Christine Cvek 686 Westbrooke Drive Elizabethtown, PA 17022	686 Westbrooke Drive
Daggett, James S. & Audrey J. 0501	James S. & Audrey J. Daggett 996 Hampden Road Elizabethtown, PA 17022	996 Hampden Road
Dahal, Chetan & Acharya, Heema 3291	Chetan Dahal & Heema Acharya 849 Westbrooke Drive Elizabethtown, PA 17022	849 Westbrooke Drive
Dale, Jeffrey & Carol 2406	Jeffrey & Carol Dale 1953 Harrisburg Avenue Mount Joy, PA 17552	1953 Harrisburg Avenue
Dalkiewicz, Thomas M. & Carol L. 3121	Thomas M. & Carol L. Dalkiewicz 1912 Risser Mill Road Mount Joy, PA 17552	1912 Risser Mill Road
Daly, Sylvia 2418	Sylvia Daly 1645 North Market Street Elizabethtown, PA 17022	1645 N Market Street
Damron, David L. & Latricia J. 0605	David L. & Latricia J. Damron 311 Hill Street Mount Joy, PA 17552	311 Hill Street
Danicarte, Thomas 2208	Thomas Danicarte 8991 Triplett Road North Fort Myers, FL 33917	680 Church Road
Dankanich, J. Ted & Kimberly L. 0134	J.Ted Dankanich 1768 Campus Road Elizabethtown, PA 17022	1768 Campus Road
Dannelley, Angela & Richards, Scott 1427	Angela M. Dannelley & Scott J. Richards 816 Rockwood Drive Elizabethtown, PA 17022	816 Rockwood Drive
Daubert, Phillip R. & Gloria H. 2111	Phillip R. & Gloria H. Daubert 105 Oberholtzer Road Elizabethtown, PA 17022	105 Oberholtzer Road
Davidson, Bradley K. & Elisa J. 1112	Bradley K. & Elisa J. Davidson 14 Old English Lane Elizabethtown, PA 17022	14 Old English Lane
Davidson, Mary Jo 2478	Mary Jo Davidson 16 Meadowbrook Lane Elizabethtown, PA 17022	16 Meadowbrook Lane
Davidson, Ryan M. & Liesel K. 1753	Ryan M. & Liesel K. Davidson 101 Woodland Avenue Elizabethtown, PA 17022	101 Woodland Avenue
Davis, Gregory T. & Melissa J. 1361	Gregory T. & Melissa J. Davis 460 Rockwood Drive Elizabethtown, PA 17022	460 Rockwood Drive
Davis, John M. & Jo Ann E. 3021	John M. & Jo Ann E. Davis 65 Treeline Drive Elizabethtown, PA 17022	65 Treeline Drive
Davis, Larry E & Kimberly A. 2357	Larry E. & Kimberly A. Davis 1535 Mount Gretna Road Elizabethtown, PA 17022	1535 Mount Gretna Road
Davis, Michelle S. 1661	Michelle S. Davis 66 Tia Circle Mount Joy, PA 17552	66 Tia Circle
Davis, Ronald T. & Tawny A. 1455	Ronald T. & Tawny A. Davis 785 Schwanger Road Elizabethtown, PA 17022	785 Schwanger Road
Davis, Todd & Emily A. 1627	Todd & Emily A. Davis 50 Tower Drive Elizabethtown, PA 17022	50 Tower Drive
Day, Philip C., Jr. & Donna Rae 2502	Philip C., Jr. & Donna Rae Day 951 Milton Grove Road North Elizabethtown, PA 17022	951 Milton Grove Road N
De Camp, Fred R. & Ulrich, Rebecca 2130	Fred R. De Camp & Rebecca K. Ulrich 2103 Sheri Lane Mount Joy, PA 17552	2103 Sheri Lane
De Poto, Joseph J. & Lori A. 0240	Joseph J. & Lori A. De Poto 540 Conoy Avenue Elizabethtown, PA 17022	540 Conoy Avenue
De Ritis, Danielle 0886	Danielle De Ritis 254 Midland Circle Mount Joy, PA 17552	254 Midland Circle
De Stefano, Michael 0597	Michael & Kristin De Stefano 1365 Hickory Run Drive Elizabethtown, PA 17022	1365 Hickory Run Drive
De Stefano, Michael & Kristin A. 2555	Michael & Kristin A. De Stefano 9 Tweno Drive Mount Joy, PA 17552	9 Tweno Drive
Deardorff, Richard E. & Tara L. 0120	Richard E. & Tara L. Deardorff 1569 Campus Road Elizabethtown, PA 17022	1569 Campus Road
Deaven, Joshua P. & Denise G. 0648	Joshua P. & Denise G. Deaven 326 Hillside Road Elizabethtown, PA 17022	326 Hillside Road
DeBord, Luke & Jennifer 1765	Luke & Jennifer DeBord 6 Jenny Lane Elizabethtown, PA 17022	6 Jenny Lane
Deeds, Jason W. & Kirsten T. 3272	Jason W. & Kirsten T. Deeds 831 Westbrooke Drive Elizabethtown, PA 17022	831 Westbrooke Drive
Dehmey, Allen 1254	Allen Dehmey 1484 Ridge Road Elizabethtown, PA 17022	1484 Ridge Road
Deibler, Michael D. & Kathleen M. 2993	Michael D. & Kathleen M. Deibler 1944 Milton Grove Road Mount Joy, PA 17552	1944 Milton Grove Road
Deimler, David W. & Donna L. 0499	David W. & Donna L. Deimler 990 Hampden Road Elizabethtown, PA 17022	990 Hampden Road
Deis, Debra A. 0468	Debra A. Deis 1511 Grandview Road Mount Joy, PA 17552	1511 Grandview Road
Deisher, Jordan & Carissa 1151	Jordan & Carissa Deisher 222 Old Hershey Road Elizabethtown, PA 17022	222 Old Hershey Road
DeJesus, Jesse J. & Tammy Lynn 0951	Jesse J. & Tammy L. DeJesus 1925 Misty Drive Mount Joy, PA 17552	1925 Misty Drive

**Mount Joy Township Trash & Recycling - Customer List**  
**Customer Contact List**  
August 20, 2021

<u>Customer</u>	<u>Bill to</u>	<u>Service Address</u>
Delk, Wayne A. & Eleanor T. 0075	Wayne A. & Eleanor T. Delk 56 Brooklane Court Elizabethtown, PA 17022	56 Brooklane Court
DeManincor, David 1377	David DeManincor 608 Rockwood Drive Elizabethtown, PA 17022	608 Rockwood Drive
Demastus, Jerry W. 2435	Jerry W. Demastus 1685 Harrisburg Avenue Mount Joy, PA 17552	1685 Harrisburg Avenue
Demeester, Ronald & Suzanne V 0236	Ronald & Suzanne V. Demeester 514 Conoy Avenue Elizabethtown, PA 17022	514 Conoy Avenue
Demko, Mark R. & Carol A. 3104	Mark R. & Carol A. Demko 431 Old Hershey Road Elizabethtown, PA 17022	431 Old Hershey Road
DeMoss, Matthew & Lindsey 2713	Matthew & Lindsay DeMoss 47 Parkview Drive Elizabethtown, PA 17022	47 Parkview Drive
Denlinger, Dale & MaryAnn 3109	Dale & MaryAnn Denlinger 14 Honeysuckle Court Elizabethtown, PA 17022	14 Honeysuckle Court
Denlinger, Thomas D. & Ruth 1867	Thomas D. & Ruth Denlinger 110 Trail Road South Elizabethtown, PA 17022	110 Trail Road S
Derr, Daniel & Melissa 1266	Daniel & Melissa Derr 1821 Ridge Road Elizabethtown, PA 17022	1821 Ridge Road
Derr, Dustin 0437	Dustin Derr 23 Gantz Meadows Mount Joy, PA 17552	23 Gantz Meadows
Derr, J. Kathleen 2990	J. Kathleen Derr 1864 Milton Grove Road Mount Joy, PA 17552	1864 Milton Grove Road
Derr, John E. 2687	John E. Derr 816 Knoll Drive Mount Joy, PA 17552	816 Knoll Drive
Derrig, Kathryn R. 3222	Kathryn R. Derrig 28 Wigeon Way Elizabethtown, PA 17022	28 Wigeon Way
Derstler, Troy 0016	Troy Derstler 245 Anchor Road Elizabethtown, PA 17022	245 Anchor Road
DeShong, Clyde H., III & Raneeta G. 1653	Clyde H., III & Raneeta G. DeShong 268 Trail Road North Elizabethtown, PA 17022	268 Trail Road N
Deshong, Daniel L. & Tracy E. 2652	Daniel L. & Tracy E. Deshong 108 Clover Lane Elizabethtown, PA 17022	108 Clover Lane
Deshong, Greta L 2280	Greta L Deshong c/o Gary Ruth 1491 Mount Gretna Road Elizabethtown, PA 17022	1491 Mount Gretna Road
DeShong, Winton & Leigh Ann 2558	Winton & Leigh Ann DeShong 277 Ridgeview Road S Elizabethtown, PA 17022	277 Ridgeview Road S
Dettinger, Jack A. & Tammy A. 2351	Jack A. & Tammy A. Dettinger 2258 Risser Mill Road Mount Joy, PA 17552	2258 Risser Mill Road
Detz, Mel 2369	Mel Detz 455 Greentree Road Elizabethtown, PA 17022	455 Greentree Road
Detz, Thomas Q. & Tammy L. 1907	Thomas Q. & Tammy L. Detz 219 Springville Road Mount Joy, PA 17552	219 Springville Road
Dhakal, Mitra L. & Pradhan, Punam 2581	Mitra L. Dhakal & Punam Pradhan 27 Waterfowl Way Elizabethtown, PA 17022	27 Waterfowl Way
Dhungel, Tulshi & Nar 3266	Tulshi & Nar Dhungel 809 Westbrooke Drive Elizabethtown, PA 17022	809 Westbrooke Drive
Diaz, Bethsaida 0258	Bethsaida Diaz 633 Mount Wilson Road Lebanon, PA 17042	1913 Creek Road
DiBiasi, Cara 1425	Cara DiBiasi 812 Rockwood Drive Elizabethtown, PA 17022	812 Rockwood Drive
DiCato, Richard & Amy 0981	Richard & Amy DiCato 548 Mount Gretna Road Elizabethtown, PA 17022	548 Mount Gretna Road
Dice, John W. & Christine G. 1889	John W. & Christine G. Dice 2102 Sheaffer Road Elizabethtown, PA 17022	2102 Sheaffer Road
Dice, Jonathan G. 1974	Jonathan G. Dice 467 Cassell Road Elizabethtown, PA 17022	467 Cassell Road
Dice, Thomas J. & Deborah L. 2156	Thomas J. & Deborah L. Dice 540 Aberdeen Road Elizabethtown, PA 17022	540 Aberdeen Road
Dickinson, Todd & Corinna 0393	Todd & Corinna Dickinson 664 Fairview Road Mount Joy, PA 17552	664 Fairview Road
Dickson, Daniel R. & Krista L. 0419	Daniel R. & Krista L. Dickson 320 Farmland Drive Elizabethtown, PA 17022	320 Farmland Drive
Dideban, Mike & Maryam 2677	Mike & Maryam Dideban 1440 Hickory Run Drive Elizabethtown, PA 17022	1440 Hickory Run Drive
Dietz, Kenneth L. & Kim L. 2281	Kenneth L. & Kim L. Dietz 1835 Risser Mill Road Mount Joy, PA 17552	1835 Risser Mill Road
DiRisio, Julius F. & Lori L. 0085	Julius F. & Lori L. DiRisio 702 Buckingham Blvd Elizabethtown, PA 17022	702 Buckingham Blvd
Dishart, Chris E. & Susan M. 1081	Chris E. & Susan M. Dishart 3068 Mount Pleasant Road Mount Joy, PA 17552	3068 Mount Pleasant Road
Dively, James & Cheryl 0571	James & Cheryl Dively 7 Shybrook Court Elizabethtown, PA 17022	7 Shybrook Court
Divittore, Vincent & Fogle, Rachel 0840	Vincent Divittore & Rachel Fogle 107 Koser Road Elizabethtown, PA 17022	107 Koser Road
Dobslaw, Brian R. & Jodi 0238	Brian R. & Jodi Dobslaw 525 Conoy Avenue Elizabethtown, PA 17022	525 Conoy Avenue
Dohner, Bryan R. & Melissa M. 2048	Bryan R. & Melissa M. Dohner 2490 Mount Pleasant Road Mount Joy, PA 17552	2490 Mount Pleasant Road
Dohner, James D. 2829	James D. Dohner 353 Anchor Road Elizabethtown, PA 17022	353 Anchor Road
Dohner, Michael L. 2608	Michael L. Dohner 2475 Cloverleaf Road Elizabethtown, PA 17022	2475 Cloverleaf Road
Dohner, Timothy 2881	Timothy Dohner 2353 Cloverleaf Road Elizabethtown, PA 17022	2353 Cloverleaf Road
Dolan, David L. & Lori 1819	David L. & Lori Dolan 1330 Hickory Run Drive Elizabethtown, PA 17022	1330 Hickory Run Drive
Dolan, Kevin D. & Mary K. 1587	Kevin D. & Mary K. Dolan 875 Spring Road Elizabethtown, PA 17022	875 Spring Road
Dolby, Mark E. & Ritter, Kristi J. 0021	Mark E. Dolby & Kristi J. Ritter 2089 Andrew Avenue Elizabethtown, PA 17022	2089 Andrew Avenue
Dombroski, Thomas J. & Neva L. 3280	Thomas J. & Neva L. Dombroski 33 Wigeon Way Elizabethtown, PA 17022	33 Wigeon Way
Dombrosky, Adam J. & Roxanne 0170	Adam J. & Roxanne Dombrosky 260 Cliff Lane Elizabethtown, PA 17022	260 Cliff Lane
Donahue, Thomas C. & Catherine D. 1121	Thomas C. & Catherine D. Donahue 70 Old English Lane Elizabethtown, PA 17022	70 Old English Lane
Donegal Crossing 2625	Trademark Property Management for Donegal Crossing 325 N. Duke Street Lancaster, PA 17602	77 units - Bradfield, Shady Oa
Dorwart, Donald L. & Theresa M. 1686	Donald L. & Teresa M. Dorwart 18 Violets Path Elizabethtown, PA 17022	18 Violets Path
Dougherty, Seth J. & Heather M. 0235	Seth J. & Heather M. Dougherty 510 Conoy Avenue Elizabethtown, PA 17022	510 Conoy Avenue
Dove, Richard & Linda 0334	Richard & Linda Dove 10 Wigeon Way Elizabethtown, PA 17022	10 Wigeon Way
Doyle, Erik C. 1684	Erik C. Doyle 8 Violets Path Elizabethtown, PA 17022	8 Violets Path
Doytchinov, Bogdan D & Tatiana L 0175	Bogdan D & Tatiana L Doytchinov 156 Clover Lane Elizabethtown, PA 17022	156 Clover Lane
Drace, Gary E. & Kathleen A. 0106	Gary E. & Kathleen A. Drace 884 Buckingham Blvd. Elizabethtown, PA 17022	884 Buckingham Blvd
Drexel, Jordan & Kari 0803	Jordan & Kari Drexel 733 Knoll Drive Mount Joy, PA 17552	733 Knoll Drive
Driesbach, Jason A. 1620	Jason A. Driesbach 30 Tower Drive Elizabethtown, PA 17022	30 Tower Drive
Drueding, Dylan & Meler, Emily 3098	Dylan Drueding & Emily Meler 138 Old Hershey Road Elizabethtown, PA 17022	138 Old Hershey Road
Dudek, Patricia L. 1938	Patricia L. Dudek 2452 Mount Pleasant Road Mount Joy, PA 17552	2452 Mount Pleasant Road
Duffitt, George B. & Amy J. 1263	George B. & Amy J. Duffitt 1731 Ridge Road Elizabethtown, PA 17022	1731 Ridge Road
Duh, Darin S. & Debra M. 2620	Darin S. & Debra M. Duh 1320 Hickory Run Drive Elizabethtown, PA 17022	1320 Hickory Run Drive
Duncan, William D. & Jayne F. 0926	William D. & Jayne F. Duncan 426 Milton Grove Road North Elizabethtown, PA 17022	426 Milton Grove Road N



**Mount Joy Township Trash & Recycling - Customer List**  
**Customer Contact List**  
August 20, 2021

<u>Customer</u>	<u>Bill to</u>	<u>Service Address</u>
Dunkleberger, Steven M. & Susan P. 2232	Steven M. & Susan P. Dunkleberger 2027 Ridge Road Elizabethtown, PA 17022	2027 Ridge Road
Duryea, Adam M & Devon C. 2678	Adam & Devon Duryea 80 Waterfowl Way Elizabethtown, PA 17022	80 Waterfowl Way
Dussinger, Wayne A., Jr & Lamb, Pat 2561	Wayne A. Dussinger, Jr. & Patricia Lamb 419 Farmland Drive Elizabethtown, PA 17022	419 Farmland Drive
Dymun, Jessica 0145	Jessica Dymun 385 Church Road Manheim, PA 17545	385 Church Road
Eagleson, Nathan A. & Stephanie G. 2579	Nathan A. & Stephanie G. Eagleson 80 Pheasant Court Elizabethtown, PA 17022	80 Pheasant Court
Eakman, Jeremy & Lindsey 0987	Jeremy P. & Lindsey S. Eakman 560 Mount Gretna Road Elizabethtown, PA 17022	560 Mount Gretna Road
Eardley, Karen M. 0355	Karen M. Eardley 8168 Elizabethtown Road Elizabethtown, PA 17022	8168 Elizabethtown Road
Earhart, George R. 3163	George R. Earhart 109 Anna Lane Elizabethtown, PA 17022	109 Anna Lane
Earhart, Janet B. 1171	Janet B. Earhart 718 Old Hershey Road Elizabethtown, PA 17022	718 Old Hershey Road
Earhart, Ken & Trish 1768	Ken & Trish Earhart 2528 Mount Pleasant Road Mount Joy, PA 17552	2528 Mount Pleasant Road
Ebersole, Benjamin F Jr & Cynthia L. 1055	Benjamin F. Ebersole, Jr. 1914 Mount Pleasant Road Mount Joy, PA 17552	1914 Mount Pleasant Road
Ebersole, David C. 1505	David C. Ebersole 2243 Sheaffer Road Elizabethtown, PA 17022	2243 Sheaffer Road
Ebersole, Dennis R. & Mary E. 1992	Dennis R. & Mary E. Ebersole 1315 Cold Spring Road Elizabethtown, PA 17022	1315 Cold Spring Road
Ebersole, Donald L. 2473	Donald L. Ebersole 8220 Elizabethtown Road Elizabethtown, PA 17022	8220 Elizabethtown Road
Ebersole, E. Carl 2504	E. Carl Ebersole 488 Cloverleaf Road Elizabethtown, PA 17022	488 Cloverleaf Road
Ebersole, Gerald P. 2805	Gerald P. Ebersole 301 Terrace Road Mount Joy, PA 17552	301 Terrace Road
Ebersole, Ian J. & Joanna B. 2087	Ian J. & Joanna B. Ebersole 31 King Court Elizabethtown, PA 17022	31 King Court
Ebersole, Jeff & Nancy W. 2421	Jeff & Nancy W. Ebersole 1775 Ridge Road Elizabethtown, PA 17022	1775 Ridge Road
Ebersole, Kurt S. & Jessica M. 1601	Kurt S. & Jessica M. Ebersole 24 Stern Drive Elizabethtown, PA 17022	24 Stern Drive
Ebersole, Lloyd J. & Doris M. 0367	L. Jeffrey & Doris M. Ebersole 8314 Elizabethtown Road Elizabethtown, PA 17022	8314 Elizabethtown Road
Eby, Harold E., Jr. & Barbara Jo 2267	Harold E., Jr. & Barbara Jo Eby 1571 Ridge Road Elizabethtown, PA 17022	1571 Ridge Road
Eckinger, Nancy J. 2415	Nancy J. Eckinger 945 North Hanover Street Elizabethtown, PA 17022	945 N Hanover Street
Eckman, Jill M. 0162	Jill M. Eckman 228 Cliff Lane Elizabethtown, PA 17022	228 Cliff Lane
Eckman, Joseph M. & Kimberly Ann 1023	Kimberly A. Eckman 1445 Mount Gretna Road Elizabethtown, PA 17022	1445 Mount Gretna Road
Edgell, Valarie J. 3208	Valarie J. Edgell 122 Canvasback Lane Elizabethtown, PA 17022	122 Canvasback Lane
Edmond, Byron & Diane 1763	Byron & Diane Edmond 2622 Mount Pleasant Road Mount Joy, PA 17552	2622 Mount Pleasant Road
Edmonds, Tyler S. & Ferne E. 3258	Tyler S. & Ferne E. Edmonds 53 Tweeno Drive Mount Joy, PA 17552	53 Tweeno Drive
Edye, Robert A., Sr. & Mary J. 1807	Robert A., Sr. & Mary J. Edye 3071 Homestead Road Mount Joy, PA 17552	3071 Homestead Road
Eggleston, Zkrr 0785	Zkrr Eggleston 668 Knoll Drive Mount Joy, PA 17552	668 Knoll Drive
Ehrenzeller, Eileen L. 0360	Eileen L. Ehrenzeller 8211 Elizabethtown Road Elizabethtown, PA 17022	8211 Elizabethtown Road
Eich, Elizabeth A. 0620	Elizabeth A. Eich 330 Hill Street Mount Joy, PA 17552	330 Hill Street
Eifert, Christopher W & Christine M 1706	Christopher W. & Christine M. Eifert 615 Westbrooke Drive Elizabethtown, PA 17022	615 Westbrooke Drive
Einsmann, Thomas E. 0790	Thomas E. Einsmann 676 Knoll Drive Mount Joy, PA 17552	676 Knoll Drive
Elhajji, Travis & Lauren 0263	Travis & Lauren Elhajji 2038 Creek Road Manheim, PA 17545	2038 Creek Road
Elizabethtown Family Chiropractic 2102	Elizabethtown Family Chiropractic 1077 Dairy Lane Elizabethtown, PA 17022	1077 Dairy Lane
Ellenberger, Ralph G. & Sherry J. 2180	Ralph G. & Sherry J. Ellenberger 1789R Cloverleaf Road Mount Joy, PA 17552	1789R Cloverleaf Road
Eller, David B. 0445	David B. Eller 32 Gantz Meadows Mount Joy, PA 17552	32 Gantz Meadows
Ellis, Anthony G. & Melanie S. 0078	Anthony G. & Melanie S. Ellis 96 Brooklane Court Elizabethtown, PA 17022	96 Brooklane Court
Ellis, Dale E. & Debra L. 0651	Dale E. & Debra L. Ellis 408 Hilltop Circle Elizabethtown, PA 17022	408 Hilltop Circle
Ellis, Mark & Carol 2996	Mark & Carol Ellis 2067 Milton Grove Road Mount Joy, PA 17552	2067 Milton Grove Road
Ellison, Jay W. & Ashley L. 0769	Jay W. & Ashley L. Ellison 10 King Court Elizabethtown, PA 17022	10 King Court
Embrey, John R. & Hutton, Elizabeth 0743	John R. Embrey & Elizabeth Hutton 55 Ironstone Drive Elizabethtown, PA 17022	55 Ironstone Drive
Emenheiser, Devin J. 2484	Devin J. Emenheiser 1798 Campus Road Elizabethtown, PA 17022	1798 Campus Road
Emert, James W., Jr. 2944	James W. Emert, Jr. 670 Greentree Road Elizabethtown, PA 17022	670 Greentree Road
Emlet, Scott A., Jr. 2318	Scott A. Emlet, Jr. 901 Mill Road Elizabethtown, PA 17022	901 Mill Road
Emrick, John R., Jr. & Leslie D. 1493	John R., Jr. & Leslie D. Emrick 2007 Sheaffer Road Elizabethtown, PA 17022	2007 Sheaffer Road
Enck, Kory R. 0061	Kory R. Enck 415 Boulder Lane Elizabethtown, PA 17022	415 Boulder Lane
Enck, Kristine S. 0284	Kristine S. Enck 354 Deerfield Drive Mount Joy, PA 17552	354 Deerfield Drive
Engle, Kevin L. & Amy F. 0151	Kevin L. & Amy F. Engle 29 Clermont Court Elizabethtown, PA 17022	29 Clermont Court
English, Judy E. 0496	Judy E. English 983 Hampden Road Elizabethtown, PA 17022	983 Hampden Road
English, Michael R. & Kim L. 3091	Michael R. & Kim L. English 415 Hillside Avenue Elizabethtown, PA 17022	415 Hillside Avenue
English, Nicholas & Mary C. 3090	Nicholas & Mary C. English 92 Hershey Road Elizabethtown, PA 17022	92 Hershey Road
English, Robert S. 3028	Robert S. English 213 Mount Gretna Road Elizabethtown, PA 17022	213 Mount Gretna Road
English, Scott A. & Tanya D. 0969	Scott A. & Tanya D. English 285 Mount Gretna Road Elizabethtown, PA 17022	285 Mount Gretna Road
English, Todd M. & Donna J. 3083	Todd M. & Donna J. English 290 Mount Gretna Road Elizabethtown, PA 17022	290 Mount Gretna Road
Epler, David J. & Susan L. 2834	David J. & Susan L. Epler 781 Bellaire Road Elizabethtown, PA 17022	781 Bellaire Road
Erb, Dwayne D. & Tammy L. 0879	Dwayne D. & Tammy L. Erb 227 Midland Circle Mount Joy, PA 17552	227 Midland Circle
Erb, Kevin A. & Barbara R. 0661	Kevin A. & Barbara R. Erb 43 Honeysuckle Court Elizabethtown, PA 17022	43 Honeysuckle Court
Erb, Philip E. & Melinda R. 1074	Philip E. Erb 2523 Mount Pleasant Road Mount Joy, PA 17552	2523 Mount Pleasant Road
Erb, Richard A. & M. Grace 1447	Richard A. & M. Grace Erb 2325 Sheaffer Road Elizabethtown, PA 17022	2325 Sheaffer Road
Ernst, Jason & Lauren K 2527	Jason & Lauren K. Ernst 753 Westbrooke Drive Elizabethtown, PA 17022	753 Westbrooke Drive
Erskine, Kevin R. & Laura K. 3233	Kevin R. & Laura K. Erskine 803 Westbrooke Drive Elizabethtown, PA 17022	803 Westbrooke Drive

**Mount Joy Township Trash & Recycling - Customer List**  
**Customer Contact List**  
August 20, 2021

<u>Customer</u>	<u>Bill to</u>	<u>Service Address</u>
Ervin, Stanley & Petrosky, Sara 0390	Stanley Ervin & Sara Petrosky 620 Fairview Road Mount Joy, PA 17552	620 Fairview Road
Eshelman, Brenda 2675	Brenda Eshelman 1655 Harrisburg Avenue Mount Joy, PA 17552	1655 Harrisburg Avenue
Eshelman, Roy M. & Lori J. 2395	Roy M. & Lori J. Eshelman 2059 Cloverleaf Road Mount Joy, PA 17552	2059 Cloverleaf Road
Eshleman, Janine 2745	Janine Eshleman 30 South Street Windsor Locks, CT 06096	518 Ridge Run Road
Eshleman, Jay K. & Pamela G. 1987	Jay K. & Pamela G. Eshleman 921 Milton Grove Road North Elizabethtown, PA 17022	921 Milton Grove Road N
Esoldo, Andrew & Rachel 3213	Andrew & Rachel Esoldo 156 Canvasback Lane Elizabethtown, PA 17022	156 Canvasback Lane
Espenshade, Donald L. 0655	Donald L. Espenshade 455 Hilltop Circle Elizabethtown, PA 17022	455 Hilltop Circle
Espenshade, Marvin H. 0842	Marvin H. Espenshade 105 Lake Road Elizabethtown, PA 17022	105 Lake Road
Espenshade, Natasha 0691	Natasha Espenshade 475 Indian Rock Circle Elizabethtown, PA 17022	475 Indian Rock Circle
Estep, Barry E. & Ethel 1526	Barry E. & Ethel Estep 2140 Sheri Lane Mount Joy, PA 17552	2140 Sheri Lane
Estep, Douglas S. 2949	Douglas S. Estep 2806 Harvest Road Elizabethtown, PA 17022	2806 Harvest Road
Esworthy, Kathy E 2576	Kathy E. Esworthy 16 Chas Drive Elizabethtown, PA 17022	16 Chas Drive
Ethridge, Jeffrey & Heather 1858	Jeffrey Alan & Heather Lyn Ethridge 1683 Ridge Road Elizabethtown, PA 17022	1683 Ridge Road
Evans, Pamela J. 0581	Pamela J. Evans 16 Shybrook Court Elizabethtown, PA 17022	16 Shybrook Court
Evans, Robert P. 2683	Robert P. Evans 63 Waterfowl Way Elizabethtown, PA 17022	63 Waterfowl Way
Evanuik, Stacy M. 1159	Stacey Evanuik 234 Old Hershey Road Elizabethtown, PA 17022	234 Old Hershey Road
Evens, Gerald & Rachael 1857	Gerald & Rachael Evens 734 Hereford Road Elizabethtown, PA 17022	734 Hereford Road
Everly, James & Crystal 0046	James & Crystal Everly 2347 Andrew Avenue Mount Joy, PA 17552	2347 Andrew Avenue
Fach, Gary 2377	Gary Fach 502 Cloverleaf Road Elizabethtown, PA 17022	502 Cloverleaf Road
Fahnestock, Edward F. 1602	Edward F. Fahnestock 32 Stern Drive Elizabethtown, PA 17022	32 Stern Drive
Fahnestock, Ira E. & Ruthclaudene 2144	Ira E. & Ruthclaudene Fahnestock 1713 Camp Road Manheim, PA 17545	1713 Camp Road
Fahnestock, Linn & Sandra K. 2142	Linn & Sandra K Fahnestock 1701 Camp Road Manheim, PA 17545	1701 Camp Road
Fahnestock, Mark F. & Marcellia S. 1056	Mark & Marcellia Fahnestock 1940 Mount Pleasant Road Mount Joy, PA 17552	1940 Mount Pleasant Road
Fahringer, Daniel P. 0265	Daniel P. Fahringer 322 Deerfield Drive Mount Joy, PA 17552	322 Deerfield Drive
Faiola, Anthony J. & Carol L. 0853	Anthony J. & Carol L. Faiola 3 Meadowbrook Lane Elizabethtown, PA 17022	3 Meadowbrook Lane
Fair, Troy J. & Dana M. 1623	Troy J. & Dana M. Fair 37 Tower Drive Elizabethtown, PA 17022	37 Tower Drive
Faith Bible Church 0528	Faith Bible Church 2075 Harrisburg Avenue Mount Joy, PA 17552	2075 Harrisburg Avenue
Fake, Eric R. & Betty H. 0013	Eric R. & Betty Haldeman Fake 551 Aberdeen Road Elizabethtown, PA 17022	551 Aberdeen Road
Famous, Daniel S. & Andrea M. 0907	Daniel S. & Andrea M. Famous 1801 Milton Grove Road Mount Joy, PA 17552	1801 Milton Grove Road
Fankhauser, Richard & Marilyn 1525	Richard P. & Marilyn L. Fankhauser 2139 Sheri Lane Mount Joy, PA 17552	2139 Sheri Lane
Fanus, Kenneth E. & Sally A. 1097	Kenneth E. Fanus 2099 N Market Street Elizabethtown, PA 17022	2099 N Market Street
Fanus, Kenneth E., Jr. & Tina M. 2738	Kenneth E., Jr. & Tina M. Fanus 2639 Cloverleaf Road Elizabethtown, PA 17022	2639 Cloverleaf Road
Fanus, Robert M. & Heather N. 2291	Robert M. & Heather N. Fanus 678 Ridgeview Road N Elizabethtown, PA 17022	678 Ridgeview Road N
Fanus, Terry L. & Pauline 0132	Terry L. & Pauline Fanus 1730 Campus Road Elizabethtown, PA 17022	1730 Campus Road
Farley, Herb M. & Gail A. 2297	Herb M. & Gail A. Farley 690 Bellaire Road Elizabethtown, PA 17022	690 Bellaire Road
Farmer, Kevin M. 1389	Kevin M. Farmer 635 Rockwood Drive Elizabethtown, PA 17022	635 Rockwood Drive
Farmer, Richard J., Jr. & Debra A. 2820	Richard J., Jr. & Debra A. Farmer 2426 Cloverleaf Road Elizabethtown, PA 17022	2426 Cloverleaf Road
Farver, William S. & Elizabeth 2665	William S. & Elizabeth Farver PO Box 163 Rheems, PA 17570	117 E Harrisburg Avenue
Fasching, James F. & Jean A. 2224	James Fasching 1830 Milton Grove Road Mount Joy, PA 17552	1830 Milton Grove Road
Fasick, Michael & Megan 0664	Michael & Megan Fasick 75 Honeysuckle Court Elizabethtown, PA 17022	75 Honeysuckle Court
Fasnacht, Robert K. & Perette L. 1210	Robert K. & Perette L. Fasnacht 490 Prospect Road Elizabethtown, PA 17022	490 Prospect Road
Faus, Steven L. & Dina 0111	Steven L. & Dina Faus 401 Campus Road Elizabethtown, PA 17022	401 Campus Road
Fazenbaker, Richard V. & Erma R. 0178	Richard V. & Erma R. Fazenbaker 522 Cloverleaf Road Elizabethtown, PA 17022	522 Cloverleaf Road
Federowicz, Henry J. & D. Susan 1584	Henry J. Federowicz 979 Snyder Road Mount Joy, PA 17552	979 Snyder Road
Feguer, Robert J. & Diana F. 1401	Robert J. & Diana F. Feguer 667 Rockwood Drive Elizabethtown, PA 17022	667 Rockwood Drive
Feigert, Robert E., Jr. & Kendra M. 0037	Robert E., Jr. & Kendra M. Feigert 2323 Andrew Avenue Mount Joy, PA 17552	2323 Andrew Avenue
Feingold, Sandra G. & Allison M. 1426	Sandra G. & Allison M. Feingold 814 Rockwood Drive Elizabethtown, PA 17022	814 Rockwood Drive
Felix, John L., Jr. & Maureen E. 2566	John L., Jr. & Maureen E. Felix 570 Old Market Street Mount Joy, PA 17552	570 Old Market Street
Fellenbaum, Randall L. & Dorcas A. 1208	Randall L. Fellenbaum 935 Pleasure Road Mount Joy, PA 17552	935 Pleasure Road
Felty, Alex 0329	Alex Felty 805 East College Avenue Elizabethtown, PA 17022	805 East College Avenue
Fenton, Daniel L. & Jacqueline L. 1551	Daniel L. & Jacqueline L Fenton 95 Waterfowl Way Elizabethtown, PA 17022	95 Waterfowl Way
Fernald, Chad N. & Christine L. 1520	Chad N. & Christine L. & Fernald 2120 Sheri Lane Mount Joy, PA 17552	2120 Sheri Lane
Fernald, Charles H. & Kimberly M. 1643	Charles H., III & Kimberly M. Fernald 90 Tower Drive Elizabethtown, PA 17022	90 Tower Drive
Ferraro, Anthony J. & Elizabeth A. 1638	Elizabeth A. Ferraro 81 Tower Drive Elizabethtown, PA 17022	81 Tower Drive
Ferris, Todd & Danielle 1124	Todd & Danielle Ferris 82 Old English Lane Elizabethtown, PA 17022	82 Old English Lane
Ferruzza, Matthew & Mizak, Brianna 1364	Matthew Ferruzza & Brianna Mizak 472 Rockwood Drive Elizabethtown, PA 17022	472 Rockwood Drive
Fertich, Scot & Nance J. 2529	Scot & Nance J. Fertich 41 Treeline Drive Elizabethtown, PA 17022	41 Treeline Drive
Fidler, Alice E. 0435	Alice E. Fidler 21 Gantz Meadows Mount Joy, PA 17552	21 Gantz Meadows
Field, Cynthia M. 0446	Cynthia M. Field 34 Gantz Meadows Mount Joy, PA 17552	34 Gantz Meadows
Figard, Stephen J. 1691	Stephen J. Figard 119 Anna Lane Elizabethtown, PA 17022	119 Anna Lane
Finch, Geoff & Jennifer L. 0660	Geoff & Jennifer L. Finch 35 Honeysuckle Court Elizabethtown, PA 17022	35 Honeysuckle Court
Findlay, David B. & Carey A. 2462	David B. & Carey A. Findlay 68 Waterfowl Way Elizabethtown, PA 17022	68 Waterfowl Way

**Mount Joy Township Trash & Recycling - Customer List**  
**Customer Contact List**  
August 20, 2021

<b>Customer</b>	<b>Bill to</b>	<b>Service Address</b>
Finkbiner, Anthony & Joanna 1328	Anthony & Joanna Finkbiner 2406 Rob Drive Mount Joy, PA 17552	2406 Rob Drive
Fiore, Michael J. & Tiffany R. 1918	Michael J. & Tiffany R. Fiore 625 Church Road Manheim, PA 17545	625 Church Road
Firestone, Scott A. & Kelly R. 0770	Scott A. Firestone 12 King Court Elizabethtown, PA 17022	12 King Court
Fischer, Allison N. 0815	Allison N. Fischer 774 Knoll Drive Mount Joy, PA 17552	774 Knoll Drive
Fishel, Paul E. & Mort, Cynthia A. 0505	Paul E. Fishel & Cynthia A. Mort 1593 Harrisburg Avenue Mount Joy, PA 17552	1593 Harrisburg Avenue
Fishel, Robert E. & Sally A. 1906	Robert E. & Sally A. Fishel 1680 Campus Road Elizabethtown, PA 17022	1680 Campus Road
Fisher, Amos M. & Levina S. 2295	Amos M. & Levina S. Fisher 3804 Echo Valley Road Mount Joy, PA 17552	3804 Echo Valley Road
Fisher, David F. & Mary S. 1079	David F. & Mary S. Fisher 2658 Mount Pleasant Road Mount Joy, PA 17552	2658 Mount Pleasant Road
Fisher, Harry G., Jr. & Suzanne K. 0947	Harry G., Jr. & Suzanne K. Fisher 1917 Misty Drive Mount Joy, PA 17552	1917 Misty Drive
Fisher, Jeffrey S. & Beth A. 0542	Jeffrey S. & Beth A. Fisher 255 Hereford Road Elizabethtown, PA 17022	255 Hereford Road
Fisher, Jere D. & Gloria A. 2524	Jere D. & Gloria A. Fisher 1121 Ridge Road Elizabethtown, PA 17022	1121 Ridge Road
Fisher, Nicholas A. & Kristen M. 1063	Nicholas A. & Kristen M. Fisher 2268 Mount Pleasant Road Mount Joy, PA 17552	2268 Mount Pleasant Road
Fisher, Timothy S., Jr. & Emily J. 1043	Timothy S., Jr. & Emily J. Fisher 2526 Mount Gretna Road Elizabethtown, PA 17022	2526 Mount Gretna Road
Fitzgerald, Justin J. 0978	Justin J. Fitzgerald 431 Mount Gretna Road Elizabethtown, PA 17022	431 Mount Gretna Road
Fitzkee, Todd 1061	Todd Fitzkee 2227 Mount Pleasant Road Mount Joy, PA 17552	2227 Mount Pleasant Road
Flasher, Arthur & Linda 0475	Arthur Flasher 715 Greentree Road Elizabethtown, PA 17022	715 Greentree Road
Fleck, Mervin E. & Cathy A. 1614	Mervin E. & Cathy A. Fleck 18 Tower Drive Elizabethtown, PA 17022	18 Tower Drive
Fleckenstein, Andrew 2084	Andrew Fleckenstein 74 Waldheim Road Elizabethtown, PA 17022	74 Waldheim Road
Flick, Robert J. & Cynthia 2806	Robert J. & Cynthia Flick 125 Anna Lane Elizabethtown, PA 17022	125 Anna Lane
Florschutz, Robert G. & Ileen S. 3087	Robert G. & Ileen S. Florschutz 1799 North Market Street Elizabethtown, PA 17022	1799 N Market Street
Flory, Candace L. 0745	Candace L. Flory 58 Ironstone Drive Elizabethtown, PA 17022	58 Ironstone Drive
Flory, Donald L. & Alicia M. 1713	Donald & Alicia Flory 676 Westbrooke Drive Elizabethtown, PA 17022	676 Westbrooke Drive
Flory, Ronald L. & Constance A. 2366	Ronald L. & Constance A. Flory 8253 Elizabethtown Road Elizabethtown, PA 17022	8253 Elizabethtown Road
Flowers, Denise A. 0952	Denise A. Flowers 1930 Misty Drive Mount Joy, PA 17552	1930 Misty Drive
Folsom, Samantha 0426	Samantha Folsom 425 Farmland Drive Elizabethtown, PA 17022	425 Farmland Drive
Foltin, Eric 2895	Eric Foltin 1401 Summit Street Lebanon, PA 17042	1014 Creek Road
Foltz, Walter J. & Patricia A. 1492	Walter J. & Patricia A. Foltz 1989 Sheaffer Road Elizabethtown, PA 17022	1989 Sheaffer Road
Ford, Darrel L. 2945	Darrel L. Ford 707 Greentree Road Elizabethtown, PA 17022	707 Greentree Road
Ford, Holly L. 1134	Holly L. Ford 174 Old Hershey Road Elizabethtown, PA 17022	174 Old Hershey Road
Foreman, Roberta L. 2621	Roberta L. Foreman 305 Hillside Road Elizabethtown, PA 17022	305 Hillside Road
Fornwalt, Randall & Hoey, Deanna 0230	Randall A. Fornwalt & Deanna M. Hoey 442 Conoy Avenue Elizabethtown, PA 17022	442 Conoy Avenue
Forrey, Larry & Kristine 1854	Larry & Kristine Forrey 1692 Valleyview Road Mount Joy, PA 17552	1692 Valleyview Road
Forry, Jay M. & Gale L. 1271	Jay M. & Gale L. Forry 1890 Ridge Road Elizabethtown, PA 17022	1890 Ridge Road
Forry, Mitchell T. & Beth F. 1514	Mitchell T. & Beth F. Forry 94 Shefford Drive Elizabethtown, PA 17022	94 Shefford Drive
Forry, Richard E. 0941	Richard E. Forry 610 Milton Grove Road South Elizabethtown, PA 17022	610 Milton Grove Road S
Fortney, Amanda M. 0079	Amanda M. Fortney 649 Buckingham Blvd Elizabethtown, PA 17022	649 Buckingham Blvd
Fouse, Joseph & Sauter, Ashley 0667	Joseph Fouse & Ashley Sauter 414 Indian Rock Circle Elizabethtown, PA 17022	414 Indian Rock Circle
Fowler, Trent & Tammy 0677	Trent & Tammy Fowler 433 Indian Rock Circle Elizabethtown, PA 17022	433 Indian Rock Circle
Frame, Mark & Leitzell, Megan 3246	Mark Frame & Megan Leitzell 15 Fieldstone Circle Elizabethtown, PA 17022	15 Fieldstone Circle
Franklin, David A. 0427	David A. Franklin 445 Farmland Drive Elizabethtown, PA 17022	445 Farmland Drive
Franz, Keith D. & Sandra A. 0032	Keith D. & Sandra A. Franz 2195 Andrew Avenue Elizabethtown, PA 17022	2195 Andrew Avenue
Franze, Bruce P. 0131	Bruce P. Franze 1715 Campus Road Elizabethtown, PA 17022	1715 Campus Road
Fredlund, Tomas A. & Naomi R. 2389	Tomas A. & Naomi R. Fredlund 9117 Elizabethtown Road Elizabethtown, PA 17022	9117 Elizabethtown Road
Frey, Adam T. & Patricia S. 1845	Adam T. & Patricia S. Frey 1026 Creek Road Manheim, PA 17545	1026 Creek Road
Frey, Brenton L. & Cynthia L. 1847	Brenton L. & Cynthia L. Frey 654 Ridgeview Road S Elizabethtown, PA 17022	654 Ridgeview Road S
Frey, David J. & Katherine J. 2452	David J. & Katherine J. Frey 631 Ridgeview Road S Elizabethtown, PA 17022	631 Ridgeview Road S
Frey, Linda E. 0614	Linda E. Frey 321 Hill Street Mount Joy, PA 17552	321 Hill Street
Frey, Steven J. & Deborah R. 3125	Steven J. & Deborah R. Frey 2025 Creek Road Manheim, PA 17545	2025 Creek Road
Frey, Terry L. & Belle M. 3142	Terry L. & Belle M. Frey 2310 Valleyview Road Mount Joy, PA 17552	2310 Valleyview Road
Frey, Wesley S., Sr. & Jody L. 2028	Wesley S., Sr. & Jody L. Frey 1217 Wissler Lane Mount Joy, PA 17552	1217 Wissler Lane
Frick, Clifford G. & Mary 0378	Clifford G. & Mary Frick 9063 Elizabethtown Road Elizabethtown, PA 17022	9063 Elizabethtown Road
Frick, Karl T. & Ruth H.3224	Karl T. & Ruth H. Frick 30 Wigeon Way Elizabethtown, PA 17022	30 Wigeon Way
Frick, William F. & Kathleen M. 2091	William F. & Kathleen M. Frick 2043 Ridge Road Elizabethtown, PA 17022	2043 Ridge Road
Friedman, Nathan P. & Kelly A. 0676	Nathan P. & Kelly A. Friedman 432 Indian Rock Circle Elizabethtown, PA 17022	432 Indian Rock Circle
Friese, Charles E. & Rhonda Lee 0069	Charles E. & Rhonda Lee Friese 61 Brookfield Drive Elizabethtown, PA 17022	61 Brookfield Drive
Friesen, Karmen C. & Kristen D. 2046	Karmen C. & Kristen D. Friesen 702 Knoll Drive Mount Joy, PA 17552	702 Knoll Drive
Fritchman, Michael 1502	Michael Fritchman 2158 Sheaffer Road Elizabethtown, PA 17022	2158 Sheaffer Road
Fritz, Scott M. & Susan J. 2325	Scott M. & Susan J. Fritz 518 Milton Grove Road South Elizabethtown, PA 17022	518 Milton Grove Road S
Fry, Kevin L. & Thomasina M. 1506	Kevin L. & Thomasina M. Fry 25 Shefford Drive Elizabethtown, PA 17022	25 Shefford Drive
Fry, Raymond J. & Estelle M. 0988	Raymond J. & Estelle M. Fry 597 Mount Gretna Road Elizabethtown, PA 17022	597 Mount Gretna Road
Fry, Rickey & Kathy 1307	Rickey A. & Kathy L. Fry 668 Ridgeview Road S Elizabethtown, PA 17022	668 Ridgeview Road S
Fry, Ronald G. 1015	Ronald G. Fry 1254 Mount Gretna Road Elizabethtown, PA 17022	1254 Mount Gretna Road

**Mount Joy Township Trash & Recycling - Customer List**  
**Customer Contact List**  
August 20, 2021

<u>Customer</u>	<u>Bill to</u>	<u>Service Address</u>
Fry, Timothy B. & Deanna S. 1530	Timothy B. & Deanna S. Fry 2156 Sheri Lane Mount Joy, PA 17552	2156 Sheri Lane
Frye, Kim A. 2468	Kim A. Frye 424 Old Hershey Road Elizabethtown, PA 17022	424 Old Hershey Road
Fullerton, John E, Jr & Carole Jean 1101	John E. Fullerton, Jr. 79 Oberholzer Road Elizabethtown, PA 17022	79 Oberholzer Road
Funk, Barry L. & Mary 3265	Barry L. & Mary Funk 85 Tweeno Drive Mount Joy, PA 17552	85 Tweeno Drive
Funk, Glenn R. & Beth A. 1567	Glenn R. & Beth A. Funk PO Box 126 Elizabethtown, PA 17022	2138 Ashwood Lane
Funk, Larry L. 1924	Larry L. Funk 1669 Cloverleaf Road Mount Joy, PA 17552	1669 Cloverleaf Road
Gable, Dennis M. & Melody C. 2359	Dennis M. & Melody C. Gable 8231 Elizabethtown Road Elizabethtown, PA 17022	8231 Elizabethtown Road
Gable, Quinn & Lindsay 0940	Quinn & Lindsay Gable 558 Milton Grove Road S Elizabethtown, PA 17022	558 Milton Grove Road S
Gaede, George C. & Mary 0975	George C. & Mary Gaede 366 Mount Gretna Road Elizabethtown, PA 17022	366 Mount Gretna Road
Gahres, Frederick L. & Sandra F. 0338	Frederick L. & Sandra F. Gahres 1010 East College Avenue Elizabethtown, PA 17022	1010 East College Avenue
Gajmer, Jems & Biswa, Bhakta 0228	Jems Gajmer & Bhakta Biswa 434 Conoy Avenue Elizabethtown, PA 17022	434 Conoy Avenue
Gajurel, Amber B. & Khina M. 3301	Amber B. & Khina M. Gajurel 816 Westbrooke Drive Elizabethtown, PA 17022	816 Westbrooke Drive
Galeschewski, Holly D. 0824	Holly D. Galeschewski 813 Knoll Drive Mount Joy, PA 17552	813 Knoll Drive
Gall, Stanley A. & Brenda J. 2139	Stanley A. & Brenda J. Gall 420 Hilltop Circle Elizabethtown, PA 17022	420 Hilltop Circle
Gallagher, Jordan & Bigler, Samuel 0884	Jordan L. Gallagher & Samuel E. Bigler 244 Midland Circle Mount Joy, PA 17552	244 Midland Circle
Gallucci, John P. & Linda L. 0026	John P. & Linda L. Gallucci 2132 Andrew Avenue Elizabethtown, PA 17022	2132 Andrew Avenue
Gamber, Steven & Christine 2339	Steven & Christine Gamber 333 Beverly Road Elizabethtown, PA 17022	333 Beverly Road
Gantz, Christopher P. & Denese J. 0070	Christopher P. & Denese J. Gantz 65 Brookfield Drive Elizabethtown, PA 17022	65 Brookfield Drive
Garber, Barry & Kathleen 2490	Barry & Kathleen Garber 1138 Ridge Road Elizabethtown, PA 17022	1138 Ridge Road
Garber, Dylan J. 0285	Dylan J. Garber 355 Deerfield Drive Mount Joy, PA 17552	355 Deerfield Drive
Garber, Scott J. & Chelsea N. 2192	Scott J. & Chelsea N. Garber 556 Milton Grove Road Mount Joy, PA 17552	2386 Risser Mill Road
Garber, Tami L. 0729	Tami L. Garber 34 Ironstone Drive Elizabethtown, PA 17022	34 Ironstone Drive
Gardner, James & Jennifer 3141	James & Jennifer Gardner 29 Canvasback Lane Elizabethtown, PA 17022	29 Canvasback Lane
Gardner, Jr. Kevin 1149	Kevin Gardner, Jr. 220 Old Hershey Road Elizabethtown, PA 17022	220 Old Hershey Road
Garland, Jerald L. & Doris J. 2727	Jerald L. & Doris J. Garland 1127 Ridge Road Elizabethtown, PA 17022	1127 Ridge Road
Garrett, Linda 0613	Linda Garrett 320 Hill Street Mount Joy, PA 17552	320 Hill Street
Garrett, Randy A. & Debra J. 1274	Randy A. & Debra J. Garrett 1950 Ridge Road Elizabethtown, PA 17022	1950 Ridge Road
Garrity, Thomas P., Jr. & Linda J. 1442	Thomas P., Jr. & Linda J. Garrity 29 Sager Road Elizabethtown, PA 17022	29 Sager Road
Garvin, Rickey A. & Jolene M. 0062	Rickey A. & Jolene M. Garvin 586 Boulder Lane Elizabethtown, PA 17022	586 Boulder Lane
Gaskill, Roy & Nina 1670	Roy & Nina Gaskill 30 Trail Road South Elizabethtown, PA 17022	30 Trail Road S
Gates, Ian 1394	Ian & Katie Gates 654 Rockwood Drive Elizabethtown, PA 17022	654 Rockwood Drive
Gates, Richard C. & Nancy N. 1965	Richard C. & Nancy N. Gates 235 Oberholzer Road Elizabethtown, PA 17022	235 Oberholzer Road
Gaw, Beverly 2257	Beverly Gaw 600 Mount Gretna Road Elizabethtown, PA 17022	600 Mount Gretna Road
Gebhart, Christine 2465	Christine Gebhart 24 Sager Road Elizabethtown, PA 17022	24 Sager Road
Gehman, Hans & Stephanie 1749	Hans & Stephanie Gehman 1224 Wissler Lane Mount Joy, PA 17552	1224 Wissler Lane
Gehman, Robert A. III 3203	Robert A. Gehman, III 42 Canvasback Lane Elizabethtown, PA 17022	42 Canvasback Lane
Geib, Cheri L. 1130	Cheri L. Geib 154 Old Hershey Road Elizabethtown, PA 17022	154 Old Hershey Road
Geib, R. Larry 2284	R. Larry Geib 1523 Mount Gretna Road Elizabethtown, PA 17022	1523 Mount Gretna Road
Geist, Dana M. 2178	Dana M. Geist 362 Deerfield Drive Mount Joy, PA 17552	362 Deerfield Drive
Geist, Steve D. & Coyle, Audrey M. 0875	Steve D. Geist & Audrey M. Coyle 210 Midland Circle Mount Joy, PA 17552	210 Midland Circle
Geltmacher Sr., Michael 2789	Michael T. Geltmacher, Sr. 904 Snyder Road Mount Joy, PA 17552	904 Snyder Road
George, Christopher M & Alice J 1705	Christopher M. & Alice J. George 595 Westbrooke Drive Elizabethtown, PA 17022	595 Westbrooke Drive
George, Daniel L., Jr. & Tina M. 3239	Daniel L., Jr. & Tina M. George 3 Chas Drive Elizabethtown, PA 17022	3 Chas Drive
George, Thomas R. & Georgiann P. 2730	Thomas R. & Georgiann P. George 1208 Ridge Road Elizabethtown, PA 17022	1208 Ridge Road
Georges, George A. & Tina K. 0030	George A. & Tina K. Georges 2177 Andrew Avenue Elizabethtown, PA 17022	2177 Andrew Avenue
Georges, Steven 0918	Steven Georges 2771 Milton Grove Road Mount Joy, PA 17552	2771 Milton Grove Road
Gepfer, David S. & Susan M. 0400	David S. & Susan M. Gepfer 314 Faith Avenue Elizabethtown, PA 17022	314 Faith Avenue
Gepfer, Joshua D. & Hess, Alecia L. 1372	Joshua D. Gepfer & Alecia L. Hess 488 Rockwood Drive Elizabethtown, PA 17022	488 Rockwood Drive
Gerberich, Irvin & Dorinda M. 2599	Irvin & Dorinda M. Gerberich 487 Aberdeen Road Elizabethtown, PA 17022	487 Aberdeen Road
Gerberich, Stephen 0006	Stephen Gerberich 471 Aberdeen Road Elizabethtown, PA 17022	471 Aberdeen Road
Gerdel, Dennis P. & Linda M. 1188	Dennis P. & Linda M. Gerdel 9 Parkview Drive Elizabethtown, PA 17022	9 Parkview Drive
Gerhart, Gloria J. 0612	Gloria J. Gerhart 318 Hill Street Mount Joy, PA 17552	318 Hill Street
Germer, Donald M. & Hazel J. 0387	Donald M. & Hazel J. Germer 505 Fairview Road Mount Joy, PA 17552	505 Fairview Road
Gertz, Aaron P. 0674	Aaron P. Gertz 430 Indian Rock Circle Elizabethtown, PA 17022	430 Indian Rock Circle
Geyer, Tyler & Miranda 2150	Tyler & Miranda Geyer 825 N. Hanover Street Elizabethtown, PA 17022	825 N. Hanover Street
Giacomo, Anthony J. & Reichenbach, M 3227	Anthony Giacomo & Madison Reichenbach 808 Westbrooke Drive Elizabethtown, PA 17022	808 Westbrooke Drive
Gibble, Lisa A. 2206	Lisa A. Gibble 655 Rockwood Drive Elizabethtown, PA 17022	655 Rockwood Drive
Gibilisco, Joseph P. & Catherine D. 0239	Joseph P. & Catherine D. Gibilisco 535 Conoy Avenue Elizabethtown, PA 17022	535 Conoy Avenue
Gibson, Lindsay 1967	Lindsay Gibson 1795 Mount Pleasant Road Mount Joy, PA 17552	1795 Mount Pleasant Road
Gilbert, II Larry 2299	Larry Gilbert, II 406 Conoy Avenue Elizabethtown, PA 17022	406 Conoy Avenue
Gilbert, Matthew C. & Jill E. 0088	Matthew C. & Jill E. Gilbert 732 Buckingham Blvd Elizabethtown, PA 17022	732 Buckingham Blvd
Gilhool, Patrick E. & Kristin H. 0547	Patrick E. & Kristin H. Gilhool 444 Hereford Road Elizabethtown, PA 17022	444 Hereford Road

**Mount Joy Township Trash & Recycling - Customer List**  
**Customer Contact List**  
August 20, 2021

<u>Customer</u>	<u>Bill to</u>	<u>Service Address</u>
Gilles, James R. & Velma B. 0250	James R. Gilles, Jr. 988 Creek Road Manheim, PA 17545	988 Creek Road
Gillette, Gregory D. & Kelly A. 1541	Gregory D. & Kelly A. Gillette 91 Waterfowl Way Elizabethtown, PA 17022	91 Waterfowl Way
Gillette, Keith A. & Lucy J. 0328	Keith A. & Lucy J. Gillette 159 E. Harrisburg Avenue Elizabethtown, PA 17022	159 E Harrisburg Avenue
Gillham, Shane C. & Denise 0681	Shane C. & Denise Gillham 446 Indian Rock Circle Elizabethtown, PA 17022	446 Indian Rock Circle
Gilmore, Rod B & Michelle 1681	Rod B. & Michelle Gilmore 1718 Valleyview Road Mount Joy, PA 17552	1718 Valleyview Road
Gilmore, Steven D. & Eleanor J. 0657	Steven D. & Eleanor J. Gilmore 467 Hilltop Circle Elizabethtown, PA 17022	467 Hilltop Circle
Ginder, Carl E. & Eunice M. 2143	Carl E. & Eunice M. Ginder 1834 Cloverleaf Road Mount Joy, PA 17552	1834 Cloverleaf Road
Ginder, Dale E. & Linda M. 1297	Dale E. & Linda M. Ginder 2440 Ridge Road Elizabethtown, PA 17022	2440 Ridge Road
Ginder, Stephen 1212	Stephen Ginder 763 Prospect Road Elizabethtown, PA 17022	763 Prospect Road
Ginder, Todd M. 2752	Todd M. Ginder 619 Ridgeview Road South Elizabethtown, PA 17022	619 Ridgeview Road S
Gingrich, Chad E. & Jodi M. 1509	Chad E. & Jodi M. Gingrich 52 Shefford Drive Elizabethtown, PA 17022	52 Shefford Drive
Ginter, Alice H. 1751	Alice H. Ginter 99 Woodland Avenue Elizabethtown, PA 17022	99 Woodland Avenue
Giorgio, Matthew & Amanda 2779	Matthew & Amanda Giorgio 2107 Sheri Lane Mount Joy, PA 17552	2107 Sheri Lane
Giorgis, Yeshimebet/Bekele, Fikre Y 0826	Yeshimebet Giorgis & Fikre Bekele 817 Knoll Drive Mount Joy, PA 17552	817 Knoll Drive
Gipe, Roger L. 2410	Roger L. Gipe 1141 Mount Gretna Road Elizabethtown, PA 17022	1141 Mount Gretna Road
Gish, A. Samuel & Grace A. 2890	A. Samuel & Grace A. Gish 1506 Country Squire Road Elizabethtown, PA 17022	1506 Country Squire Road
Gish, Martin S. & Robin D. 0473	Martin S. & Robin D. Gish 380 Greentree Road Elizabethtown, PA 17022	380 Greentree Road
Gitt, Robert L. & Lois M. 2047	Robert L. & Lois M. Gitt 1101 Bear Creek Road Elizabethtown, PA 17022	1101 Bear Creek Road
Givens, Jason L. & Julie M. 1269	Jason L. & Julie M. Givens 1855 Ridge Road Elizabethtown, PA 17022	1855 Ridge Road
Gladfelter, Anthony D. & Mary Anne 0020	Anthony D. & Mary Anne Gladfelter 2086 Andrew Avenue Elizabethtown, PA 17022	2086 Andrew Avenue
Glass, Adam C. & Kristy M. 1211	Adam C. & Kristy M. Glass 500 Prospect Road Elizabethtown, PA 17022	500 Prospect Road
Glass, Michael T. & Janet E. 1568	Michael T. & Janet E. Glass 2139 Ashwood Lane Elizabethtown, PA 17022	2139 Ashwood Lane
Glatfelter, Christopher 2038	Christopher Glatfelter 21 Milton Grove Road North Elizabethtown, PA 17022	21 Milton Grove Road N
Glen, Rebecca 2090	Rebecca Glen 275 Radio Road Elizabethtown, PA 17022	275 Radio Road
Glessner, Nathan A. 0755	Nathan A. Glessner 73 Ironstone Drive Elizabethtown, PA 17022	73 Ironstone Drive
Glick, David & Barbara 0190	David & Barbara Glick 3932 Sunnyside Road Manheim, PA 17545	2233 Cloverleaf Road
Glick, Elam K. & Mary S. 1846	Elam K. & Mary S. Glick 574 Trail Road N. Elizabethtown, PA 17022	574 Trail Road N
Gmerek, Joseph R. & Marlene J. 0994	Joseph R. & Marlene J. Gmerek 641 Mount Gretna Road Elizabethtown, PA 17022	641 Mount Gretna Road
Gobrecht, G. Matt & Chasity 1609	G. Matt & Chasity Gobrecht 5 Tower Drive Elizabethtown, PA 17022	5 Tower Drive
Gochenaur, Scott 2442	Scott Gochenaur 3057 Harvest Road Elizabethtown, PA 17022	3057 Harvest Road
Gochnauer Raymond B. & Denise E. 0883	Raymond B. & Denise E. Gochnauer 239 Midland Circle Mount Joy, PA 17552	239 Midland Circle
Gockley, Michael & Linda 2431	Michael & Linda Gockley 1211 Wissler Lane Mount Joy, PA 17552	1211 Wissler Lane
Gockley, Timothy B. & Linda L. 1327	Timothy B. & Linda L. Gockley 2394 Rob Drive Mount Joy, PA 17552	2394 Rob Drive
Gockley, Troy & Jane 2278	Troy & Jane Gockley 81 Trail Road South Elizabethtown, PA 17022	81 Trail Road S
Goddard, William D. & Donna J. 1132	William D. & Donna J. Goddard 170 Old Hershey Road Elizabethtown, PA 17022	170 Old Hershey Road
Godfrey Jr., Charles 0138	Charles Godfrey, Jr. 1008 Ridge Road Elizabethtown, PA 17022	1008 Ridge Road
Godfrey, Mark W. & Karen L. 2792	Mark W. & Karen L. Godfrey 136 Sportsmans Lane Manheim, PA 17545	136 Sportsmans Lane
Goglia, Michael G. & Lindsey A. 1511	Michael G. & Lindsey A. Goglia 78 Shefford Drive Elizabethtown, PA 17022	78 Shefford Drive
Gohn, Daniel F. & Kathryn M. 1580	Daniel F. & Kathryn M. Gohn 245 Snyder Road Mount Joy, PA 17552	245 Snyder Road
Gohn, Matt S. & Stum, Jaime L. 0880	Matt S. Gohn & Jaime L. Stum 230 Midland Circle Mount Joy, PA 17552	230 Midland Circle
Golden, Sherry 0789	Sherry Golden 675 Knoll Drive Mount Joy, PA 17552	675 Knoll Drive
Goldsborough, Linda S. 2896	Linda S. Goldsborough 1038 Creek Road Manheim, PA 17545	1038 Creek Road
Golihew, Justin W. & Stephanie K. 2128	Justin W. & Stephanie K. Golihew 625 Westbrooke Drive Elizabethtown, PA 17022	625 Westbrooke Drive
Gomez, Alvaro M. 2112	Alvaro M. Gomez 1211 Schwanger Road Mount Joy, PA 17552	1211 Schwanger Road
Gonsalves, Christopher A. & Paloma 1498	Christopher & Paloma Gonsalves 2072 Sheaffer Road Elizabethtown, PA 17022	2072 Sheaffer Road
Gonsalvez, Anisha 0799	Anisha Gonzalvez 709 Knoll Drive Mount Joy, PA 17552	709 Knoll Drive
Gonzales, Thomas A. & Stephanie L. 0072	Thomas A. & Stephanie L. Gonzales 32 Brooklane Court Elizabethtown, PA 17022	32 Brooklane Court
Gonzalez, Teeana L. 0829	Teeana L. Gonzalez 833 Knoll Drive Mount Joy, PA 17552	833 Knoll Drive
Gonzalez, Valentino, Jr & Kelsea L. 2247	Valentino, Jr. & Kelsea L. Gonzalez 905 Mount Gretna Road Elizabethtown, PA 17022	905 Mount Gretna Road
Good, Dale D. & Evelyn L. 2413	Dale D. & Evelyn L. Good 812 Schwanger Road Elizabethtown, PA 17022	812 Schwanger Road
Good, Daniel R. & Janice M. 3172	Daniel R. & Janice M. Good 778 Fairview Road Mount Joy, PA 17552	778 Fairview Road
Good, David A. 2796	David A. Good 2051 Mill Road Elizabethtown, PA 17022	2051 Mill Road
Good, Doug & Diane S. 0847	Doug & Diane Good 508 Mark Drive Elizabethtown, PA 17022	508 Mark Drive
Good, Frederick W. & Doris E. 1893	Frederick W. & Doris E. Good 1809 Cloverleaf Road Mount Joy, PA 17552	1809 Cloverleaf Road
Good, Galen R. & Janet I. 1161	Galen R. & Janet Good 23 Evergreen Drive Elizabethtown, PA 17022	23 Evergreen Drive
Good, Gregory M. & Diane R. 2174	Gregory M. & Diane R. Good 1827 Harrisburg Avenue Mount Joy, PA 17552	1827 Harrisburg Avenue
Good, Jeffrey & Stacy 2449	Jeffrey & Stacy Good 704 Church Road Manheim, PA 17545	704 Church Road
Good, Jonas N. & Grace N. 1553	Jonas N. & Grace N. Good 835 Cold Spring Road Elizabethtown, PA 17022	835 Cold Spring Road
Good, Judi A. 0721	Judi A. Good 18 Ironstone Drive Elizabethtown, PA 17022	18 Ironstone Drive
Good, Kenton & Janelle 1262	Kenton & Janelle Good 2126 Milton Grove Road Mount Joy, PA 17552	2126 Milton Grove Road
Good, Monica A. & Haley M. 3303	Monica A. & Haley M. Kuhne Good 281 Ersa Drive Elizabethtown, PA 17022	281 Ersa Drive
Good, Shawn D. 0059	Shawn D. Good 592 Beverly Road Elizabethtown, PA 17022	592 Beverly Road

**Mount Joy Township Trash & Recycling - Customer List**  
**Customer Contact List**  
August 20, 2021

<u>Customer</u>	<u>Bill to</u>	<u>Service Address</u>
Good, Timothy S. & Amy S. 1051	Timothy S. & Amy S. Good 1837 Mount Pleasant Road Mount Joy, PA 17552	1837 Mount Pleasant Road
Good, William R. 2230	William R. Good 1131 Ridge Road Elizabethtown, PA 17022	1131 Ridge Road
Goodling, Albert O. 2981	Albert O. Goodling 2046 Mill Road Elizabethtown, PA 17022	2046 Mill Road
Goodman, Andrew & Kelly 2517	Andrew & Kelly Goodman 2337 Mount Pleasant Road Mount Joy, PA 17552	2337 Mount Pleasant Road
Goodman, Belinda 2279	Belinda Goodman 982 Hershey Road Elizabethtown, PA 17022	982 Hershey Road
Goodman, Eric R. & Jodie L. 0216	Eric R. & Jodie L. Goodman 410 Conoy Avenue Elizabethtown, PA 17022	410 Conoy Avenue
Goodman, Jesse A. & Andrea B. 0218	Jesse A. & Andrea B. Goodman 414 Conoy Avenue Elizabethtown, PA 17022	414 Conoy Avenue
Goodman, Zachary L. & Kierstin M. 1396	Zachary L. & Kierstin M. Goodman 657 Rockwood Drive Elizabethtown, PA 17022	657 Rockwood Drive
Goody, Christine 0001	Christine Goody 17 Aberdeen Road Elizabethtown, PA 17022	17 Aberdeen Road
Gordner, David C. 0779	David C. Gordner 30 King Court Elizabethtown, PA 17022	30 King Court
Gordner, Jason D. & Sarah C. 0213	Jason D. & Sarah C. Gordner 401 Conoy Avenue Elizabethtown, PA 17022	401 Conoy Avenue
Goshert, Aaron & Kristen 1762	Aaron & Kristen Goshert 20 Stern Drive Elizabethtown, PA 17022	20 Stern Drive
Gotshall, James L. & Joyce J. 2286	James L. & Joyce J. Gotshall 1066 Bellaire Road Elizabethtown, PA 17022	1066 Bellaire Road
Gotshall, Robert S. & Simone D. 0310	Robert S. & Simone D. Gotshall 417 Deerfield Drive Mount Joy, PA 17552	417 Deerfield Drive
Gouba, William 2596	William Gouba 5 West Risser Mill Road Mount Joy, PA 17552	5 W Risser Mill Road
Grabowski, Donald J. & Peggy A. 2649	Donald J. & Peggy A. Grabowski 77 Brookfield Drive Elizabethtown, PA 17022	77 Brookfield Drive
Grace Brethren Church 2815	Grace Brethren Church c/o Robert Snyder PO Box 190 Lawn, PA 17041	305 Anchor Road
Graham Jr., Harry C. 0618	Harry C. Graham, Jr. 325 Hill Street Mount Joy, PA 17552	325 Hill Street
Graham, Doris C. 1484	Doris C. Graham 1319 Bear Creek Road Elizabethtown, PA 17022	1319 Bear Creek Road
Graham, William T. & Dudzinski, A. 2534	William T. Graham, Jr. & Anna Dudzinski 21 Sager Road Elizabethtown, PA 17022	21 Sager Road
Gray, Ryan & Michelle 0105	Ryan & Michelle Gray 871 Buckingham Blvd Elizabethtown, PA 17022	871 Buckingham Blvd
Graybeal, Joshua L. & Leah M. 1471	Joshua L. & Leah M. Graybeal 1245 Schwanger Road Mount Joy, PA 17552	1245 Schwanger Road
Graybill, Daniel J. & Sunny K. 0534	Daniel J. & Sunny K. Graybill 3003 Harvest Road Elizabethtown, PA 17022	3003 Harvest Road
Graybill, James & Beverly 1916	James & Beverly Graybill 515 Ridge Road Elizabethtown, PA 17022	515 Ridge Road
Graybill, Lowell D. & Tracy R. 2479	Lowell D. & Tracy R. Graybill 970 Milton Grove Road South Elizabethtown, PA 17022	970 Milton Grove Road S
Green, Jeffrey A. & Martha J. 0129	Jeffrey A. & Martha J. Green 1702 Campus Road Elizabethtown, PA 17022	1702 Campus Road
Greene, Isaac & Kelly 0962	Isaac & Kelly Greene 1954 Misty Drive Mount Joy, PA 17552	1954 Misty Drive
Greenfield, John P. & Michelle P. 0603	John P. & Michelle P. Greenfield 1450 Hickory Run Drive Elizabethtown, PA 17022	1450 Hickory Run Drive
Greenleaf, Matthew J. & Janice M. 1695	Matthew J. & Janice M. Greenleaf 515 Westbrooke Drive Elizabethtown, PA 17022	515 Westbrooke Drive
Greenly, Jeffrey L. & Lois J. 1521	Jeffrey L. & Lois J. Greenly 2128 Sheri Lane Mount Joy, PA 17552	2128 Sheri Lane
Greenly, Kenneth R. & Amelia M. 2165	Kenneth R. & Amelia M. Greenly 224 Oberholtzer Road Elizabethtown, PA 17022	224 Oberholtzer Road
Grego, Joseph 0038	Joseph Grego 2326 Andrew Avenue Mount Joy, PA 17552	2326 Andrew Avenue
Gregory, Jonathan C. & Nichole M. 3282	Jonathan C. & Nichole M. Gregory 854 Westbrooke Drive Elizabethtown, PA 17022	854 Westbrooke Drive
Greider, Michael & Drager, Annette 2098	Michael P. Greider & Annette M. Drager 2126 Cloverleaf Road Mount Joy, PA 17552	2126 Cloverleaf Road
Greiner, Barry L. & Robin L. 1816	Barry L. & Robin L. Greiner 2075 Creek Road Manheim, PA 17545	2075 Creek Road
Greiner, Kyle & Tara 3168	Kyle & Tara Greiner 2168 Camp Road Manheim, PA 17545	2168 Camp Road
Greiner, Michael A. & Cynthia A. 1971	Michael A. & Cynthia A. Greiner 2124 Camp Road Manheim, PA 17545	2124 Camp Road
Greiner, Michael A., Jr. & Jennifer 2858	Michael A., Jr. & Jennifer Greiner 2162 Camp Road Manheim, PA 17545	2162 Camp Road
Grieger, Adam & Sarah 0813	Adam & Sarah Grieger 771 Knoll Drive Mount Joy, PA 17552	771 Knoll Drive
Grieger, Peter & Mary 2553	Peter & Mary Grieger 1810 Ridge Road Elizabethtown, PA 17022	1810 Ridge Road
Griest, Dennis W. & Marta H. 0548	Dennis W. & Marta H. Griest 513 Hereford Road Elizabethtown, PA 17022	513 Hereford Road
Griffith, Mary S. 0485	Mary S. Griffith 565 Hampden Road Elizabethtown, PA 17022	565 Hampden Road
Grimes, Matthew & Shannon 0053	Matthew & Shannon Grimes 854 Bellaire Road Elizabethtown, PA 17022	854 Bellaire Road
Grimm, Cory 0241	Cory Grimm 545 Conoy Avenue Elizabethtown, PA 17022	545 Conoy Avenue
Groce, Bridget P. & Timothy 1338	Bridget P. & Timothy Groce 409 Rockwood Drive Elizabethtown, PA 17022	409 Rockwood Drive
Groff Inc, A.R. 2750	A.R. Groff, Inc. 163 Ridgeview Road S Elizabethtown, PA 17022	163 Ridgeview Road S
Groff, Donald 2371	Donald Groff 427 Orchard Road Mount Joy, PA 17552	427 Orchard Road
Groff, Franklin L. & Marjorie D. 2537	Franklin L. & Marjorie D. Groff 931 Creek Road Manheim, PA 17545	931 Creek Road
Groff, Kevin E. & Beth A. 2007	Kevin E. & Beth A. Groff 1220 Schwanger Road Mount Joy, PA 17552	1220 Schwanger Road
Groff, Linda J. 0558	Linda J. Groff 908 Hershey Road Elizabethtown, PA 17022	908 Hershey Road
Groff, Paula 1936	Paula Groff 684 Rockwood Drive Elizabethtown, PA 17022	684 Rockwood Drive
Groft, Jason A. & Richelle L. 3010	Jason A. & Richelle L. Groft 655 Milton Grove Road S Elizabethtown, PA 17022	655 Milton Grove Road S
Grogan, Gregory P. & Loris R. 0772	Gregory P. & Loris R. Grogan 23 King Court Elizabethtown, PA 17022	23 King Court
Grosh, Austin & Megan 0469	Austin & Megan Grosh 844 Westbrooke Drive Elizabethtown, PA 17022	844 Westbrooke Drive
Grosh, Pamela S. 2336	Pamela S. Grosh 828 Bellaire Road Elizabethtown, PA 17022	828 Bellaire Road
Grosh, Thomas, IV & Theresa 2134	Thomas, IV & Theresa Grosh 1844 Cloverleaf Road Mount Joy, PA 17552	1844 Cloverleaf Road
Grove, Crystal A. 0816	Crystal A. Grove 776 Knoll Drive Mount Joy, PA 17552	776 Knoll Drive
Grove, Mark W. & Denise I. 1671	Mark W. Grove 31 Trail Road South Elizabethtown, PA 17022	31 Trail Road S
Grove, Todd M. & Kelsey M.L. 1662	Todd M. & Kelsey M.L. Grove 693 Trail Road N Elizabethtown, PA 17022	693 Trail Road N
Grubb, Patricia 1146	Patricia Grubb 217 Old Hershey Road Elizabethtown, PA 17022	217 Old Hershey Road
Gruber, Raymond F. & Erma 2743	Raymond F. & Erma Gruber 303 Ridge Run Road Mount Joy, PA 17552	303 Ridge Run Road
Grubic, Michael & Pamela 1090	Michael & Pamela Grubic 2119 Mount Pleasant Road Mount Joy, PA 17552	2119 Mount Pleasant Road

## Mount Joy Township Trash & Recycling - Customer List

### Customer Contact List

August 20, 2021

Customer	Bill to	Service Address
Grundhoffer, Jeffrey F. & Nancy L. 1296	Jeffrey F. & Nancy L. Grundhoffer 2404 Ridge Road Elizabethtown, PA 17022	2404 Ridge Road
Guercio, Salvatore 0626	Salvatore Guercio 336 Hill Street Mount Joy, PA 17552	336 Hill Street
Guinivan, Robert A. & Nicole E. 1626	Robert A. & Nicole E. Guinivan 42 Tower Drive Elizabethtown, PA 17022	42 Tower Drive
Gulick, Joseph L. & Daphne K. 2648	Joseph L. & Daphne K. Gulick 21 Brookfield Drive Elizabethtown, PA 17022	21 Brookfield Drive
Gunsallus, Barry & Bair, Jorgia 1457	Barry W. Gunsallus & Jorgia M. Bair 1010 Schwanger Road Elizabethtown, PA 17022	1010 Schwanger Road
Guragai, Keshav & Bhatara, Pramila 3288	Keshav Guragai & Pramila Bhatara 846 Westbrooke Drive Elizabethtown, PA 17022	846 Westbrooke Drive
Gustafson, Brandon L. 2293	Brandon L. Gustafson 2123 Milton Grove Road Mount Joy, PA 17552	2123 Milton Grove Road
Gutshall, Timothy R. & Donna J. 1561	Timothy R. Gutshall 2034 Ashwood Lane Elizabethtown, PA 17022	2034 Ashwood Lane
Gutshall, Tylor 1650	Tylor Gutshall 40 Trail Road North Elizabethtown, PA 17022	40 Trail Road N
Haake, Michael A. 2029	Michael A. Haake 19 Violets Path Elizabethtown, PA 17022	19 Violets Path
Haake, Robert & Tanya 2391	Robert E., Jr. & Tanya M. Haake 421 Mount Gretna Road Elizabethtown, PA 17022	421 Mount Gretna Road
Hadge, Jack & Linda 0569	Jack & Linda Hadge 5 Shybrook Court Elizabethtown, PA 17022	5 Shybrook Court
Hagens, Timothy M. & Evelyn R. 1822	Timothy M. & Evelyn R. Hagens 1766 Milton Grove Road Mount Joy, PA 17552	1766 Milton Grove Road
Haggarty, Sean & Lauren 0198	Sean & Lauren Haggarty 1389 Cold Spring Road Elizabethtown, PA 17022	1389 Cold Spring Road
Haile, Assefa A. & Grace I. 1191	Assefa A. & Grace I. Haile 14 Parkview Drive Elizabethtown, PA 17022	14 Parkview Drive
Hainly, Nellie A. & Allen C. 0002	Nellie A. & Allen C. Hainly 33 Aberdeen Road Elizabethtown, PA 17022	33 Aberdeen Road
Hains, Scott A. & Sarah C. 2937	Scott A. & Sarah C. Haines Grandview Vineyard 1489 Grandview Road Mount Joy, PA 17552	1489 Grandview Road
Hakes, Gina M. 0034	Gina M. Hakes 2310 Andrew Avenue Mount Joy, PA 17552	2310 Andrew Avenue
Hableib, Fred A. & Cynthia L. 2169	Fred A. & Cynthia L. Hableib 1594 Valleyview Road Mount Joy, PA 17552	1594 Valleyview Road
Halbleib, James E. & Stacey A. 0128	James E. Halbleib 1683 Campus Road Elizabethtown, PA 17022	1683 Campus Road
Halbleib, Jason E. & Tammy L. 1806	Jason E. & Tammy L. Halbleib 38 Milton Grove Road North Elizabethtown, PA 17022	38 Milton Grove Road N
Halbleib, Richard T. & Kelly A. 1489	Richard T. & Kelly A. Halbleib 1561 Sheaffer Road Elizabethtown, PA 17022	1561 Sheaffer Road
Halbleib, Samuel & Mary E. 2319	Samuel & Mary E. Halbleib 620 Rockwood Drive Elizabethtown, PA 17022	620 Rockwood Drive
Halbleib, Steven H. & Nancy C. 0158	Steven H. & Nancy C. Halbleib 218 Cliff Lane Elizabethtown, PA 17022	218 Cliff Lane
Haldeman, Andrew & Luttmann, Bridg 0533	Andrew Haldeman & Bridgitte Luttmann 2989 Harvest Road Elizabethtown, PA 17022	2989 Harvest Road
Haldeman, Curtis D. & Beverly S. 1187	Curtis D. & Beverly S. Haldeman 3 Parkview Drive Elizabethtown, PA 17022	3 Parkview Drive
Haldeman, Dennis J. 2877	Dennis J. Haldeman 2092 Cloverleaf Road Mount Joy, PA 17552	2092 Cloverleaf Road
Haldeman, Verna A. 1093	Verna A. Haldeman 1623 North Market Street Elizabethtown, PA 17022	1623 N Market Street
Hall-Baker, Jay A. & Lucinda K. 2594	Jay A. & Lucinda K. Hall-Baker 1404 Creek Road Manheim, PA 17545	1404 Creek Road
Hall, Richard L., Sr & Jeanne M. 1802	Richard L., Sr. & Jeanne M. Hall 1080 Schwanger Road Elizabethtown, PA 17022	1080 Schwanger Road
Halteman, Galen & Julie 0841	Galen & Julie Halteman 151 Koser Road Elizabethtown, PA 17022	151 Koser Road
Halterman, Michael & Darlene 1800	Michael & Darlene Halterman 865 N. Hanover Street Elizabethtown, PA 17022	865 N. Hanover Street
Hameloth, Kenneth R. & Alura C. 2793	Kenneth R. & Alura C. Hameloth 140 Sportsmans Lane Manheim, PA 17545	140 Sportsmans Lane
Hameloth, Steven & Lynnea 1775	Steven & Lynnea Hameloth 1947 Risser Mill Road Mount Joy, PA 17552	1947 Risser Mill Road
Hamm, Byron P. 0436	Byron P. Hamm 22 Gantz Meadows Mount Joy, PA 17552	22 Gantz Meadows
Hammer, James & Rachelle 1554	James & Rachelle Hammer 6 Waterfowl Way Elizabethtown, PA 17022	6 Waterfowl Way
Hampton, Karen J. 2259	Karen J. Hampton 384 R Hershey Road Elizabethtown, PA 17022	384 R Hershey Road
Hand, Chaney & Borigo, Cody 1370	Chaney Hand & Cody Borigo 482 Rockwood Drive Elizabethtown, PA 17022	482 Rockwood Drive
Hand, Robert E., Jr. & Kimberly S. 1716	Robert E., Jr. & Kimberly S. Hand 705 Westbrooke Drive Elizabethtown, PA 17022	705 Westbrooke Drive
Handran, Noel & Joy 0074	Noel & Joy Handran 48 Brooklane Court Elizabethtown, PA 17022	48 Brooklane Court
Hanecak, Milan R. & Ann 0270	Milan R. & Ann Hanecak 327 Deerfield Drive Mount Joy, PA 17552	327 Deerfield Drive
Hanna, Brian K. & Arlene D. 0483	Brian K. & Arlene D. Hanna 993 Groff Avenue Elizabethtown, PA 17022	993 Groff Avenue
Hanratty, Jacqui-Lynn 2027	Jacqui-Lynn Hanratty 700 Rockwood Drive Elizabethtown, PA 17022	700 Rockwood Drive
Harnish, Daryl C. & Angela L. 1950	Daryl C. & Angela L. Harnish 2833 Harvest Road Elizabethtown, PA 17022	2833 Harvest Road
Harnly, David 2826	David Harnly 265 Anchor Road Elizabethtown, PA 17022	265 Anchor Road
Harris, John & Michelle 2193	John & Michelle Harris 1796 Campus Road Elizabethtown, PA 17022	1796 Campus Road
Harry, Matthew D. & Peggy S. 0098	Matthew D. & Peggy S. Harry 840 Buckingham Blvd. Elizabethtown, PA 17022	840 Buckingham Blvd
Harsh, Scott A. & Eileen R. 2226	Scott A. & Eileen R. Harsh 7977 Elizabethtown Road Elizabethtown, PA 17022	7977 Elizabethtown Road
Hart, Kristopher 2021	Kristopher Hart 511 Rockwood Drive Elizabethtown, PA 17022	511 Rockwood Drive
Hartman, Andrew & Young, Amber 1357	Andrew Hartman & Amber Young 452 Rockwood Drive Elizabethtown, PA 17022	452 Rockwood Drive
Hartman, Betty L. 0125	Betty L. Hartman 1655 Campus Road Elizabethtown, PA 17022	1655 Campus Road
Hartman, David R. & Marilyn F. 2962	David R. & Marilyn F. Hartman 240 Hereford Road Elizabethtown, PA 17022	240 Hereford Road
Hartman, Derrick C. & Jennifer L. 1301	Derrick C. & Jennifer L. Hartman 2030 Ridge Run Road Mount Joy, PA 17552	2030 Ridge Run Road
Hartman, Elvira 0358	Elvira Hartman 8196 Elizabethtown Road Elizabethtown, PA 17022	8196 Elizabethtown Road
Hartman, Robyn 0464	Robyn Hartman 139 Gantz Meadows Mount Joy, PA 17552	139 Gantz Meadows
Hartsell, Aaron & Whitney 3166	Aaron & Whitney Hartsell 138 Canvasback Lane Elizabethtown, PA 17022	138 Canvasback Lane
Hartsough, Joshua D. & Heather L. 0990	Joshua D. & Heather L. Hartsough 620 Mount Gretna Road Elizabethtown, PA 17022	620 Mount Gretna Road
Harvey, Barry E. & Linda A. 0356	Barry E. Harvey 8188 Elizabethtown Road Elizabethtown, PA 17022	8188 Elizabethtown Road
Hathaway, James & Melissa 0220	James & Melissa Hathaway 418 Conoy Avenue Elizabethtown, PA 17022	418 Conoy Avenue
Haver, Bradford E. & Wendy K. 2868	Bradford E. & Wendy K. Haver 550 Cloverleaf Road Elizabethtown, PA 17022	550 Cloverleaf Road
Hawley, Nathaniel 1951	Nathaniel Hawley 1253 Wissler Lane Mount Joy, PA 17552	1253 Wissler Lane
Hawthorne, Debra J. 3177	Debra J. Hawthorne 15 Chas Drive Elizabethtown, PA 17022	15 Chas Drive

**Mount Joy Township Trash & Recycling - Customer List**  
**Customer Contact List**  
August 20, 2021

<u>Customer</u>	<u>Bill to</u>	<u>Service Address</u>
Hawthorne, Lauri 0221	Lauri Hawthorne 421 Conoy Avenue Elizabethtown, PA 17022	421 Conoy Avenue
Hay, Dorothy B. 0637	Dorothy B. Hay 438 Hill Street Mount Joy, PA 17552	438 Hill Street
Hayes, Joelle A. 3029	Joelle A. Hayes 354 Mount Gretna Road Elizabethtown, PA 17022	354 Mount Gretna Road
Hayes, Ralph H., Jr. & Maria E. 0381	Ralph H., Jr. & Maria E. Hayes 1 Shybrook Court Elizabethtown, PA 17022	1 Shybrook Court
Heard, Wayne P. & Erin M. 1994	Wayne P. & Erin M. Heard 3040 Harvest Road Elizabethtown, PA 17022	3040 Harvest Road
Hearn, Heather 2917	Heather Hearn 46 Waterfowl Way Elizabethtown, PA 17022	46 Waterfowl Way
Heberlig, Robert C. 1355	Robert C. Heberlig 440 Rockwood Drive Elizabethtown, PA 17022	440 Rockwood Drive
Hecker, Laura E. 0324	Laura E. Hecker 121 E. Harrisburg Avenue Elizabethtown, PA 17022	121 E. Harrisburg Avenue
Heckman, Tracy & Walk, Lisa 1880	Tracy Heckman & Lisa Walk 655 Ridgeview Road S Elizabethtown, PA 17022	655 Ridgeview Road S
Hedgepeth, Stephen K. & Julie R. 2769	Stephen K. & Julie R. Hedgepeth 116-B Trail Road North Elizabethtown, PA 17022	116-B Trail Road North
Heffleger, Brian S. 1617	Brian S. Heffleger 25 Tower Drive Elizabethtown, PA 17022	25 Tower Drive
Heidlauf, Steven G. & Krista S. 1886	Steven G. & Krista S. Heidlauf 1651 Grandview Road Mount Joy, PA 17552	1651 Grandview Road
Heigel, Sandra L. 1719	Sandra L. Heigel 9 Windemere Court Elizabethtown, PA 17022	9 Windemere Court
Heilner, Gerald D., II & Lisa S. 2543	Gerald D., II & Lisa S. Heilner 648 Aberdeen Road Elizabethtown, PA 17022	648 Aberdeen Road
Heim, Daniel & Martin, Sarah 1229	Daniel A. Heim & Sarah Martin 525 Ridge Road Elizabethtown, PA 17022	525 Ridge Road
Heim, Richard J. & Melissa A. 2301	Richard J. & Melissa A. Heim 4 Sunflower Drive Elizabethtown, PA 17022	4 Sunflower Drive
Hein, Kyle & Kristi 2432	Kyle & Kristi Hein 782 Westbrooke Drive Elizabethtown, PA 17022	782 Westbrooke Drive
Heisey, Benjamin S. & Katelyn M. 1076	Benjamin S. & Katelyn M. Heisey 2553 Mount Pleasant Road Mount Joy, PA 17552	2553 Mount Pleasant Road
Heisey, Cody & Killian, Jennifer 0040	Cody Heisey & Jennifer Killian 2330 Andrew Avenue Mount Joy, PA 17552	2330 Andrew Avenue
Heisey, Duane A. & Darlene P. 1199	Duane A. & Darlene P. Heisey 33 Parkview Drive Elizabethtown, PA 17022	33 Parkview Drive
Heisey, James E. & Marsha E. 0118	James E. & Marsha E. Heisey 1529 Campus Road Elizabethtown, PA 17022	1529 Campus Road
Heisey, James, Jr. & Wendy S. 0364	James, Jr. & Wendy S. Heisey 8274 Elizabethtown Road Elizabethtown, PA 17022	8274 Elizabethtown Road
Heisey, Jay L. & Sandra J. 1318	Sandra J. Heisey 2263 Risser Mill Road Mount Joy, PA 17552	2263 Risser Mill Road
Heisey, Jeffrey L. & Kelsey 3202	Jeffrey L. & Kelsey Heisey 2309 Risser Mill Road Mount Joy, PA 17552	2309 Risser Mill Road
Heisey, Jere R. & Cathy A. 1579	Jere R. & Cathy A. Heisey 180 Snyder Road Mount Joy, PA 17552	180 Snyder Road
Heisey, John M. & Linda J. 2631	John M. & Linda J. Heisey 1665 Mount Pleasant Road Mount Joy, PA 17552	1665 Mount Pleasant Road
Heisey, Kenneth E. & Peggy J. 0942	Kenneth E. Heisey 615 Milton Grove Road South Elizabethtown, PA 17022	615 Milton Grove Road S
Heisey, Randy L. & Lisa M. 2017	Randy L. & Lisa M. Heisey 1678 Mount Pleasant Road Mount Joy, PA 17552	1678 Mount Pleasant Road
Heisey, Sean D. & Aura L. 0887	Sean D. & Aura L. Heisey 255 Midland Circle Mount Joy, PA 17552	255 Midland Circle
Heistand Ira, Jr. & Linda 1214	Ira Heistand, Jr. 15 Quarry Road Elizabethtown, PA 17022	15 Quarry Road
Heistand, Barbara Sue 2292	Barbara Sue Heistand 1496 Ridge Road Elizabethtown, PA 17022	1496 Ridge Road
Heistand, Craig L. 0928	Craig L. Heistand 690 Milton Grove Road North Elizabethtown, PA 17022	690 Milton Grove Road N
Heistand, Dennis E. & Linda E. 2914	Dennis E. & Linda E. Heistand 2703 Cloverleaf Road Elizabethtown, PA 17022	2703 Cloverleaf Road
Heistand, Gerald M. 2891	Gerald M. Heistand 187 Quarry Road Elizabethtown, PA 17022	187 Quarry Road
Heistand, Larry 1542	Larry Heistand 2325 Ridge Road Elizabethtown, PA 17022	2325 Ridge Road
Heistand, William M. & M. Arlene 2453	William M. & M. Arlene Heistand 565 Milton Grove Road South Elizabethtown, PA 17022	565 Milton Grove Road S
Helfrick, Brenton E. & Christina L. 2878	Brenton E. & Christina L. Helfrick 2135 Cloverleaf Road Mount Joy, PA 17552	2135 Cloverleaf Road
Heller, Joseph K. & Tara K. 3134	Joseph K. & Tara K. Heller 80 Trail Road S Elizabethtown, PA 17022	80 Trail Road S
Helm, Ronald M. & Denise L. 2682	Ronald M. & Denise L. Helm 325 Hillside Road Elizabethtown, PA 17022	325 Hillside Road
Helm, William R., Jr. & Holly P. 0164	William R., Jr. & Holly P. Helm 233 Cliff Lane Elizabethtown, PA 17022	233 Cliff Lane
Helman, Linda A. 2754	Linda A. Helman 405 Rockwood Drive Elizabethtown, PA 17022	405 Rockwood Drive
Helsel, John E. & Lynn M. 0479	John E. & Lynn M. Helsel 755 Greentree Road Elizabethtown, PA 17022	755 Greentree Road
Henderson, Boyd 2708	Boyd Henderson 55 Prospect Road Elizabethtown, PA 17022	55 Prospect Road
Henderson, Thomas E., Sr. & Joni L. 0998	Thomas E., Sr. & Joni L. Henderson 853 Mount Gretna Road Elizabethtown, PA 17022	853 Mount Gretna Road
Henry, Aaron 1944	Aaron Henry 761 Knoll Drive Mount Joy, PA 17552	761 Knoll Drive
Henry, Cathy & Reeve, Joey 3044	Cathy R. Henry & Joey L. Reeve 2082 Mount Gretna Road Elizabethtown, PA 17022	2082 Mount Gretna Road
Henry, Erik M. & Meyn, Allison M. 3264	Erik M. Henry & Allison M. Meyn 850 Westbrooke Drive Elizabethtown, PA 17022	850 Westbrooke Drive
Henry, Timothy & Michele 1689	Timothy & Michele Henry 41 Violets Path Elizabethtown, PA 17022	41 Violets Path
Henschel, Wayne R. & Barbara L. 1714	Wayne R. & Barbara L. Henschel 679 Westbrooke Drive Elizabethtown, PA 17022	679 Westbrooke Drive
Hentges, Jason A. & Liza A. 0642	Jason A. & Liza A. Hentges 448 Hill Street Mount Joy, PA 17552	448 Hill Street
Herndon, Paul N. & Wanita T. 3218	Paul N. & Wanita T. Herndon 5 Chas Drive Elizabethtown, PA 17022	5 Chas Drive
Herneisen, Chad 1672	Chad Herneisen 39 Trail Road S Elizabethtown, PA 17022	39 Trail Road S
Hernley, Dale R. & Lois F. 1448	Dale R. & Lois F. Hernley 698 Schwanger Road Elizabethtown, PA 17022	698 Schwanger Road
Herr, Brent B. & Caroline A. S. 1289	Brent B. & Caroline Herr 2284 Ridge Road Elizabethtown, PA 17022	2284 Ridge Road
Herr, John W. & Joanna L. 0087	John W. & Joanna L. Herr 723 Buckingham Blvd Elizabethtown, PA 17022	723 Buckingham Blvd
Herr, Kenneth E. & Linda S. 0996	Kenneth E. & Linda S. Herr 712 Mount Gretna Road Elizabethtown, PA 17022	712 Mount Gretna Road
Hershey, David C. 2089	David C. Hershey 546 Westbrooke Drive Elizabethtown, PA 17022	546 Westbrooke Drive
Hershey, Donald L. 1937	Donald L. Hershey 2464 Mount Pleasant Road Mount Joy, PA 17552	2464 Mount Pleasant Road
Hershey, Eric M. & Brittany M. 2326	Eric M. & Brittany M. Hershey 428 Mount Gretna Road Elizabethtown, PA 17022	428 Mount Gretna Road
Hershey, John I. & Gladys S. 1920	John I. & Gladys S. Hershey 1501 Campus Road Elizabethtown, PA 17022	1501 Campus Road
Hershey, Joseph E. & Nancy L. 2643	Joseph E. & Nancy L. Hershey 941 Spring Road Elizabethtown, PA 17022	941 Spring Road
Hertzler, Dean M. & Helen S. 1594	Dean M. & Helen S. Hertzler 2357 Stauffer Road Mount Joy, PA 17552	2357 Stauffer Road



**Mount Joy Township Trash & Recycling - Customer List**  
**Customer Contact List**  
August 20, 2021

<u>Customer</u>	<u>Bill to</u>	<u>Service Address</u>
Herzer, Zachary R. & Melyssa M. 2311	Zachary R. & Melyssa M. Herzer 1418 Creek Road Manheim, PA 17545	1418 Creek Road
Heslop, James T. & Valerie M. 1810	James T. & Valerie M. Heslop 1242 Wissler Lane Mount Joy, PA 17552	1242 Wissler Lane
Hess, Dale & Carol 1299	Dale & Carol Hess 210 Ridge Run Road Mount Joy, PA 17552	210 Ridge Run Road
Hess, Karen J. 0039	Karen J. Hess 2327 Andrew Avenue Mount Joy, PA 17552	2327 Andrew Avenue
Hess, Kim M. 1786	Kim M. Hess 29 Windemere Court Elizabethtown, PA 17022	29 Windemere Court
Hess, Kyle T. 0938	Kyle T. Hess 508 Milton Grove Road South Elizabethtown, PA 17022	508 Milton Grove Road S
Hess, Richard B. & Joyce A. 1709	Richard B. & Joyce A. Hess 646 Westbrooke Drive Elizabethtown, PA 17022	646 Westbrooke Drive
Hewett, Ty J. 0763	Ty J. Hewett 85 Ironstone Drive Elizabethtown, PA 17022	85 Ironstone Drive
Hickernell, Dennis S. & Kathy L. 2756	Dennis S. & Kathy L. Hickernell 662 Rockwood Drive Elizabethtown, PA 17022	662 Rockwood Drive
Hicks, Gordon L. & Stahl, Nicole R. 2234	Gordon L. Hicks & Nicole R. Stahl 960 Mount Gretna Road Elizabethtown, PA 17022	960 Mount Gretna Road
Hicks, Michael Z. & Lois Ann 2498	Michael Z. & Lois Ann Hicks 1739 Sheaffer Road Elizabethtown, PA 17022	1739 Sheaffer Road
Hiestand, John & Phyllis 3269	John & Phyllis Hiestand 2 Chas Drive Elizabethtown, PA 17022	2 Chas Drive
Hiestand, John R. & Ashley K. 1510	John R. & Ashley K. Hiestand 71 Shefford Drive Elizabethtown, PA 17022	71 Shefford Drive
High, Gary L. & Cecilia M. 2456	Gary L. & Cecilia M. High 583 Hereford Road Elizabethtown, PA 17022	583 Hereford Road
Hile, Joseph L. & Kelsey D. 0119	Joseph L. & Kelsey D. Hile 1535 Campus Road Elizabethtown, PA 17022	1535 Campus Road
Hileman, Amanda B. 1972	Amanda B. Hileman 14 King Court Elizabethtown, PA 17022	14 King Court
Hill, David R. & Cynthia M. 1647	David R. & Cynthia M. Hill 98 Tower Drive Elizabethtown, PA 17022	98 Tower Drive
Hill, Gregory S. & Vicki R. 1518	Gregory S. & Vicki R. Hill 2102 Sheri Lane Mount Joy, PA 17552	2102 Sheri Lane
Hill, Terry G. & Elaine 1260	Terry G. & Elaine Hill 1550 Ridge Road Elizabethtown, PA 17022	1550 Ridge Road
Hill, W. Gregory & Mary W. 2571	W. Gregory & Mary W. Hill 1216 Ridge Road Elizabethtown, PA 17022	1216 Ridge Road
Hillebrand, Alex M. 0057	Alex M. Hillebrand 1074 Bellaire Road Elizabethtown, PA 17022	1074 Bellaire Road
Hilliard, David J. & Robin E. 1813	David J. & Robin E. Hilliard 1012 E. College Avenue Elizabethtown, PA 17022	1012 E. College Avenue
Hilsher, J. Marlin & Janet M. 0060	J. Marlin & Janet M. Hilsher 648 Beverly Road Elizabethtown, PA 17022	648 Beverly Road
Hindes, Thomas M. & Jill M. 1947	Thomas M. & Jill M. Hindes 1945 Misty Drive Mount Joy, PA 17552	1945 Misty Drive
Hippensteel, Robert C. & Sandra L. 1864	Robert C. & Sandra L. Hippensteel 592 Cloverleaf Road Elizabethtown, PA 17022	592 Cloverleaf Road
Hippensteel, Timothy 0793	Timothy Hippensteel 683 Knoll Drive Mount Joy, PA 17552	683 Knoll Drive
Hirst, Justin R. & Crystal A. 2840	Justin R. & Crystal A. Hirst 742 Buckingham Blvd. Elizabethtown, PA 17022	742 Buckingham Blvd
Hirst, Robert C. & Judith H. 0497	Robert C. & Judith H. Hirst 984 Hampden Road Elizabethtown, PA 17022	984 Hampden Road
Hitz, Gregory R. & Stacie A. 2136	Gregory R. & Stacie A. Hitz 143 Clover Lane Elizabethtown, PA 17022	143 Clover Lane
Hitz, Lance M. & Jessica A. 0212	Lance M. & Jessica A. Hitz 323 Conoy Avenue Elizabethtown, PA 17022	323 Conoy Avenue
Hobbs, Dwight & Erica 2146	Dwight & Erica Hobbs 2244 Cloverleaf Road Elizabethtown, PA 17022	2244 Cloverleaf Road
Hockenberry, James E III & Beverly 0251	James E. Hockenberry, III 1002 Creek Road Manheim, PA 17545	1002 Creek Road
Hockenberry, William J. & Margaret 1314	William J., Sr. & Margaret A. Hockenberry 1991 Risser Mill Road Mount Joy, PA 17552	1991 Risser Mill Road
Hockley, Herbert A. & Lynne G. 0583	Herbert A. & Lynne G. Hockley 18 Shybrook Court Elizabethtown, PA 17022	18 Shybrook Court
Hodge, Jonathan E. & Trish R. 0476	Jonathan E. & Trish R. Hodge 735 Greentree Road Elizabethtown, PA 17022	735 Greentree Road
Hoehne, David J. & Barbara T. 0490	David J. & Barbara T. Hoehne 954 Hampden Road Elizabethtown, PA 17022	954 Hampden Road
Hoffer, Brian S. & Angela M. 0958	Brian S. & Angela M. Hoffer 1942 Misty Drive Mount Joy, PA 17552	1942 Misty Drive
Hoffer, Leonard R. & Andrea G. 1746	Leonard R. Hoffer 1206 Wissler Lane Mount Joy, PA 17552	1206 Wissler Lane
Hoffer, Marion 2054	Marion Hoffer 60 Wineberry Court Elizabethtown, PA 17022	60 Wineberry Court
Hoffer, Sarah M. 0385	Sarah M. Hoffer 384 Fairview Road Mount Joy, PA 17552	384 Fairview Road
Hoffer, Steven L. & Jamie S. 1226	Steven L. & Jamie S. Hoffer 526 Radio Road Elizabethtown, PA 17022	526 Radio Road
Hoffman, Ashley M. 0509	Ashley M. Hoffman 1819 Harrisburg Avenue Mount Joy, PA 17552	1819 Harrisburg Avenue
Hoffman, Benjamin H. & Patricia K. 1948	Benjamin H. & Patricia K. Hoffman 1002 Bear Creek Road Elizabethtown, PA 17022	1002 Bear Creek Road
Hoffman, Chris R. & Angela 1213	Chris R. & Angela R. Hoffman 831 Prospect Road Elizabethtown, PA 17022	831 Prospect Road
Hoffman, Derek L. & Michelle K. 1126	Derek L. & Michelle K. Hoffman 142 Old Hershey Road Elizabethtown, PA 17022	142 Old Hershey Road
Hoffman, Gary G. & Susan 0112	Gary G. & Susan Hoffman 403 Campus Road Elizabethtown, PA 17022	403 Campus Road
Hoffman, Samuel A. 1996	Samuel A. Hoffman 990 Schwanger Road Elizabethtown, PA 17022	990 Schwanger Road
Hoffman, Warren L. & Connie E. 0652	Warren L. & Connie E. Hoffman 419 Hilltop Circle Elizabethtown, PA 17022	419 Hilltop Circle
Hoffmaster, Michael & Eva 1313	Michael & Eva Hoffmaster 3 Waterfowl Way Elizabethtown, PA 17022	3 Waterfowl Way
Hoffmaster, Perry L. & Stephanie 2616	Perry L. & Stephanie Hoffmaster 972 Hampden Road Elizabethtown, PA 17022	972 Hampden Road
Hoffmaster, Sara J. 1225	Sara J. Hoffmaster 289 Radio Road Elizabethtown, PA 17022	289 Radio Road
Hofstetter, Oren L. & Naomi F. 3063	Oren L. & Naomi F. Hofstetter 1906 Mount Pleasant Road Mount Joy, PA 17552	1906 Mount Pleasant Road
Hohenwarter, John M., Jr. 1122	John M. Hohenwarter, Jr. 74 Old English Lane Elizabethtown, PA 17022	74 Old English Lane
Hohl, Richard A., Jr. & Gail A. 0339	Richard A. Hohl, Jr. 7866 Elizabethtown Road Elizabethtown, PA 17022	7866 Elizabethtown Road
Hollen, Ellsworth 2481	Lynda Hudzick & Paula Jones for Ellsworth Hollen 605 S. Spruce Street Elizabethtown, PA 17022	2580 Sheaffer Road
Hollern, Dennis E. 2006	Dennis E. Hollern 8176 Elizabethtown Road Elizabethtown, PA 17022	8176 Elizabethtown Road
Hollinger, J. Robert & Marialice 0588	J. Robert & Marialice Hollinger PO Box 531 Elizabethtown, PA 17022	23 Shybrook Court
Hollinger, James L. & Donna J. 0593	James L. & Donna J. Hollinger 28 Shybrook Court Elizabethtown, PA 17022	28 Shybrook Court
Hollinger, Jeffrey & Michelle 0299	Jeffrey R. & Michelle Hollinger 377 Deerfield Drive Mount Joy, PA 17552	377 Deerfield Drive
Hollinger, Nelson & Patricia 1080	Nelson & Patricia Hollinger 2754 Mount Pleasant Road Mount Joy, PA 17552	2754 Mount Pleasant Road
Hollingsworth, Linda M. 1381	Linda M. Hollingsworth 616 Rockwood Drive Elizabethtown, PA 17022	616 Rockwood Drive
Holmes, Charles A. & Brianna Y. 0967	Charles A. & Brianna Y. Holmes 73 Mount Gretna Road Elizabethtown, PA 17022	73 Mount Gretna Road

## Mount Joy Township Trash & Recycling - Customer List

### Customer Contact List

August 20, 2021

Customer	Bill to	Service Address
Holmes, Eric & Kelly 2535	Eric & Kelly Holmes 16 Brooklane Court Elizabethtown, PA 17022	16 Brooklane Court
Holtzman, John E 1789	John Holtzman 2251 Ridge Road Elizabethtown, PA 17022	2251 Ridge Road
Hoover, Cameron S. & Kramer, Kelsi 2310	Cameron S. Hoover & Kelsi Kramer 10 Canvasback Lane Elizabethtown, PA 17022	10 Canvasback Lane
Hoover, Donald B. & Nancy Jo 0133	Donald B. & Nancy Jo Hoover 1731 Campus Road Elizabethtown, PA 17022	1731 Campus Road
Hoover, Kenneth & Joy M. 0403	Kenneth & Joy M. Hoover 208 Farmland Drive Elizabethtown, PA 17022	208 Farmland Drive
Hoover, Michael D. & Lynnae B. 0256	Michael D. & Lynnae B. Hoover 1851 Creek Road Manheim, PA 17545	1851 Creek Road
Hoover, Patrick 0737	Patrick Hoover 48 Ironstone Drive Elizabethtown, PA 17022	48 Ironstone Drive
Hoover, Phillip & Louise 2618	Phillip & Louise Hoover 2862 Harvest Road Elizabethtown, PA 17022	2862 Harvest Road
Hoover, Wilmer W. & Edna Z. 2183	Wilmer W. & Edna Z. Hoover 7997 Elizabethtown Road Elizabethtown, PA 17022	7997 Elizabethtown Road
Hoppes, John 1915	John Hoppes 2173 Mount Pleasant Road Mount Joy, PA 17552	2173 Mount Pleasant Road
Hornafius Insurance 3081	Hornafius Insurance c/o Dennis Zubler 1584 S. Market Street Elizabethtown, PA 17022	1584 S. Market Street
Hornung, Scott M. & Lisa Ann 0474	Scott M. & Lisa Ann Hornung 615 Greentree Road Elizabethtown, PA 17022	615 Greentree Road
Horst, Edward F. & Janice L. 1100	Edward F. Horst 59 Oberholtzer Road Elizabethtown, PA 17022	59 Oberholtzer Road
Horst, Jeff A. & Megan E. 2632	Jeff A. & Megan E. Horst 16 Canvasback Lane Elizabethtown, PA 17022	16 Canvasback Lane
Horst, Jeremy R. & Rebekah H. 0913	Jeremy R. & Rebekah H. Horst 2068 Milton Grove Road Mount Joy, PA 17552	2068 Milton Grove Road
Horst, Kayla 2019	Kayla Horst 806 Rockwood Drive Elizabethtown, PA 17022	806 Rockwood Drive
Horst, Thomas J. & Yvonne L. 1433	Thomas J. & Yvonne L. Horst 52 Larkspur Lane Elizabethtown, PA 17022	52 Larkspur Lane
Horvath, Andrew J. & Carole A. 1870	Andrew J. & Carole A. Horvath 4 Clover Lane Elizabethtown, PA 17022	4 Clover Lane
Hosler, Robert C., Sr. & Beth A. 1939	Robert C., Sr. & Beth A. Hosler 302 Conoy Avenue Elizabethtown, PA 17022	302 Conoy Avenue
Hossler, Jon E. & Kim M. 2200	Jon E. & Kim M. Hossler 725 Church Road Manheim, PA 17545	725 Church Road
Hossler, Martha J. 2832	Martha J. Hossler 630 Bellaire Road Elizabethtown, PA 17022	630 Bellaire Road
Hostetter, Joyce 0916	Joyce Hostetter 2695 Milton Grove Road Mount Joy, PA 17552	2695 Milton Grove Road
Hostetter, Gerald 3077	Gerald Hostetter 3370 North Colebrook Road Manheim, PA 17545	3370 N Colebrook Road
Hostetter, Helen 2711	Helen Hostetter 44 Parkview Drive Elizabethtown, PA 17022	44 Parkview Drive
Hostetter, Michelle L. 1176	Michelle L. Hostetter 1237 Old Ridge Road Elizabethtown, PA 17022	1237 Old Ridge Road
Hostetter, Ryan & Jena 2488	Ryan & Jena Hostetter 2097 Ridge Road Elizabethtown, PA 17022	2097 Ridge Road
Houck, Adam C. 1844	Adam C. Houck 2564 Sheaffer Road Elizabethtown, PA 17022	2564 Sheaffer Road
Houck, Jacob A. & Kristina A. 2243	Jacob A. & Kristina A. Houck 2769 Harvest Road Elizabethtown, PA 17022	2769 Harvest Road
Houck, Michael & Despina 0231	Michael & Despina Houck 443 Conoy Avenue Elizabethtown, PA 17022	443 Conoy Avenue
Houff, Robert A. & Dawn S. 2141	Robert A. & Dawn S. Houff 1441 Hickory Run Drive Elizabethtown, PA 17022	1441 Hickory Run Drive
Houseal, Daryl L. & Vanessa K 2694	Daryl L. & Vanessa K. Houseal 1926 Misty Drive Mount Joy, PA 17552	1926 Misty Drive
Housley, Joseph 2199	Joseph Housley 804 Rockwood Drive Elizabethtown, PA 17022	804 Rockwood Drive
Houtz, Nathaniel & Janae 0701	Nathaniel & Janae Houtz 503 Indian Rock Circle Elizabethtown, PA 17022	503 Indian Rock Circle
Howe, Dale W. & Jodi L. 0035	Dale W. & Jodi L. Howe 2314 Andrew Avenue Mount Joy, PA 17552	2314 Andrew Avenue
Howell, Eric & Megan 2416	Eric & Megan Howell 165 Snyder Road Mount Joy, PA 17552	165 Snyder Road
Hower, Charles T. & Beverly L. 1836	Charles T. & Beverly L. Hower 311 Orchard Road Mount Joy, PA 17552	311 Orchard Road
Howes, Justin & Amie 0102	Justin & Amie Howes 860 Buckingham Blvd Elizabethtown, PA 17022	860 Buckingham Blvd
Hoy, Glenn H. & Janet L. 1959	Glenn H. & Janet L. Hoy 488 Church Road Manheim, PA 17545	488 Church Road
Hoyle, Christine M. 0781	Christine M. Hoyle 34 King Court Elizabethtown, PA 17022	34 King Court
Huber, Keith 1323	Keith Huber 2362 Rob Drive Mount Joy, PA 17552	2362 Rob Drive
Hubler, Alvin J., Jr. 1267	Alvin J. Hubler, Jr. 1827 Ridge Road Elizabethtown, PA 17022	1827 Ridge Road
Hubler, Jonathan A. 1302	Jonathan A. Hubler 202 Ridgeview Road North Elizabethtown, PA 17022	202 Ridgeview Road N
Hudson, Russell D. & Norma J. 3247	Russell D. & Norma J. Hudson 50 Wigeon Way Elizabethtown, PA 17022	50 Wigeon Way
Hudson, Wallace & Pamela 0103	Wallace & Pamela Hudson 861 Buckingham Blvd Elizabethtown, PA 17022	861 Buckingham Blvd
Huff, Frank, Jr. 0412	Frank Huff, Jr. 252 Farmland Drive Elizabethtown, PA 17022	252 Farmland Drive
Hufford, Melvin R. & Peggy E. 1582	Melvin R. & Peggy E. Hufford 299 Snyder Road Mount Joy, PA 17552	299 Snyder Road
Hughes, Caryn E. 0202	Caryn E. Hughes 298 Conoy Avenue Elizabethtown, PA 17022	298 Conoy Avenue
Hughes, Edward C. & Cynthia J. 2994	Edward C. & Cynthia J. Hughes 1949 Milton Grove Road Mount Joy, PA 17552	1949 Milton Grove Road
Hukill, Virginia E. 0856	Virginia E. Hukill 7 Meadowbrook Lane Elizabethtown, PA 17022	7 Meadowbrook Lane
Hull, Corey W. & Metzger, Katherine 3279	Corey W. Hull & Katherine A. Metzger 807 Westbrooke Drive Elizabethtown, PA 17022	807 Westbrooke Drive
Hummel, William & Lucy G. 2984	William C. & Lucy G. Hummel 2178 Mill Road Elizabethtown, PA 17022	2178 Mill Road
Hummer, Craig M. & Kristen H. 0195	Craig M. Hummer 995 Cold Spring Road Elizabethtown, PA 17022	995 Cold Spring Road
Hummer, David E., Jr & Paige 2668	David E., Jr. & Paige Hummer 2025 Harrisburg Avenue Mount Joy, PA 17552	2025 Harrisburg Avenue
Hummer, Drew J. & Krystal L. 0514	Drew J. & Krystal L. Hummer 410 E. Main Street Mount Joy, PA 17552	1847 Harrisburg Avenue
Hummer, James D. 2025	James D. Hummer 203 Midland Circle Mount Joy, PA 17552	203 Midland Circle
Hummer, Ryan & Jeannine 2724	Ryan & Jeannine Hummer 1032 Ridge Road Elizabethtown, PA 17022	1032 Ridge Road
Huncher, John J., Jr. & Lucinda 2408	John J., Jr. & Lucinda Huncher 1252 Schwanger Road Mount Joy, PA 17552	1252 Schwanger Road
Hunter Creek Partners LLC 2706	Hunter Creek Partners LLC 1213 Orchard Road Lititz, PA 17543	1227 Old Ridge Road
Hunter, Cory D. & Jennifer 1325	Cory D. & Jennifer Hunter 2378 Rob Drive Mount Joy, PA 17552	2378 Rob Drive
Hunter, Mark E. & Tammy A. 1905	Mark E. & Tammy A. Hunter 827 Trail Road N Elizabethtown, PA 17022	827 Trail Road North
Hurley, Roslyn M. 1285	Roslyn M. Hurley 2116 Ridge Road Elizabethtown, PA 17022	2116 Ridge Road
Hurst, Allen M., Jr. & Joy L. 1566	Allen M., Jr. & Joy L. Hurst 2135 Ashwood Lane Elizabethtown, PA 17022	2135 Ashwood Lane

## Mount Joy Township Trash & Recycling - Customer List

### Customer Contact List

August 20, 2021

Customer	Bill to	Service Address
Hurst, Allen M., Sr. 2952	Allen M. Hurst, Sr. 2907 Harvest Road Elizabethtown, PA 17022	2907 Harvest Road
Husmann, Ruth 2383	The Estate of Ruth Husmann c/o Nancy Phillippe 534 Beverly Road Elizabethtown, PA 17022	534 Beverly Road
Hynick, Casey G. & Stephanie M. 0545	Casey G. & Stephanie M. Hynick 310 Hereford Road Elizabethtown, PA 17022	310 Hereford Road
Hynum, Christopher & Lira, Sue 2440	Christopher Hynum & Sue Lira 22 Waterfowl Way Elizabethtown, PA 17022	22 Waterfowl Way
Hynum, Paula E. 2355	Paula E. Hynum 466 Rockwood Drive Elizabethtown, PA 17022	466 Rockwood Drive
Iacono, Stephanie & Kuhns, Vernon 0113	Stephanie Iacono & Vernon Kuhns 507 Campus Road Elizabethtown, PA 17022	507 Campus Road
Ippolito, Randal R. & Jeanne A. 2001	Randal R. & Jeanne A. Ippolito 19 Canvasback Lane Elizabethtown, PA 17022	19 Canvasback Lane
Irons, Richard J. & Gail J. 0388	Richard J. & Gail J. Irons 523 Fairview Road Mount Joy, PA 17552	523 Fairview Road
Irwin, Stacia 2870	Stacia Irwin 689 Cloverleaf Road Elizabethtown, PA 17022	689 Cloverleaf Road
Izard, David & Mackarevich, Geriann 0582	David G. Izard & Geriann M. Mackarevich 17 Shybrook Court Elizabethtown, PA 17022	17 Shybrook Court
Jacoby, Kevin R. & Jennifer L. 1754	Kevin R. & Jennifer L. Jacoby 105 Woodland Avenue Elizabethtown, PA 17022	105 Woodland Avenue
James, Henry R. & Kristen 2152	Henry R. & Kristen James 831 Cloverleaf Road Elizabethtown, PA 17022	831 Cloverleaf Road
James, Scott L. & Lichvar, Julie L. 1491	Scott L. James & Julie L. Lichvar 1811 Sheaffer Road Elizabethtown, PA 17022	1811 Sheaffer Road
James, Shawn P. & Jessica L. 0616	Shawn P. & Jessica L. James 323 Hill Street Mount Joy, PA 17552	323 Hill Street
Jamison, Daniel 0177	Daniel Jamison 466 Cloverleaf Road Elizabethtown, PA 17022	466 Cloverleaf Road
Jarrett, Robert H. & Joanne E. 1057	Robert H. Jarrett 1971 Mount Pleasant Road Mount Joy, PA 17552	1971 Mount Pleasant Road
Jean, Dieulene D. 0776	Dieulene D. Jean 27 King Court Elizabethtown, PA 17022	27 King Court
Jeffers, Leonard & Julia 1014	Leonard & Julia Jeffers 1250 Mount Gretna Road Elizabethtown, PA 17022	1250 Mount Gretna Road
Jeffries, Barry 1095	Barry Jeffries 1695 North Market Street Elizabethtown, PA 17022	1695 N. Market Street
Jeffries, Glenn W. 2794	Glenn W. Jeffries 184 Sportsmans Lane Manheim, PA 17545	184 Sportsmans Lane
Jenkins, Casey J. & Katie 3256	Casey J. & Katie Jenkins 2270 Risser Mill Road Mount Joy, PA 17552	2270 Risser Mill Road
Jenks, Anthony & Sailer, Jill 1700	Anthony P. Jenks & Jill M. Sailer 565 Westbrooke Drive Elizabethtown, PA 17022	565 Westbrooke Drive
Jester, James W. & Leslie Jo 0908	James W. Jester 1808 Milton Grove Road Mount Joy, PA 17552	1808 Milton Grove Road
Jilka, Emily M. 0807	Emily M. Jilka 765 Knoll Drive Mount Joy, PA 17552	765 Knoll Drive
Joesten, John C. & Elvera C. 1804	John C. & Elvera C. Joesten 514 Mark Drive Elizabethtown, PA 17022	514 Mark Drive
John, Gary C. & Aimee L. 0727	Gary C. & Aimee L. John 30 Ironstone Drive Elizabethtown, PA 17022	30 Ironstone Drive
Johns, John K. & Donna K. 1284	John K. & Donna K. Johns 2106 Ridge Road Elizabethtown, PA 17022	2106 Ridge Road
Johns, William K. 2261	William K. Johns 1815 Milton Grove Road Mount Joy, PA 17552	1815 Milton Grove Road
Johnson, Harry R. 1250	Harry R. Johnson 1442 Ridge Road Elizabethtown, PA 17022	1442 Ridge Road
Johnson, Mark J. & Christa H. 0408	Mark J. & Christa H. Johnson 232 Farmland Drive Elizabethtown, PA 17022	232 Farmland Drive
Johnson, Nathan P. & Shanna L. 0204	Nathan P. & Shanna L. Johnson 301 Conoy Avenue Elizabethtown, PA 17022	301 Conoy Avenue
Johnson, Walter H. & Yvonne M. 2941	Walter H. & Yvonne M. Johnson 410 Greentree Road Elizabethtown, PA 17022	410 Greentree Road
Johnson, William R. & Robin J. 3188	William R. & Robin J. Johnson 57 Wigeon Way Elizabethtown, PA 17022	57 Wigeon Way
Jones, Janet A. 3092	Janet A. Jones 2249 North Market Street Elizabethtown, PA 17022	2249 N Market Street
Jones, Todd M. & Paula M. 0955	Todd M. & Paula M. Jones 1937 Misty Drive Mount Joy, PA 17552	1937 Misty Drive
Jones, Trevor N. & Maegan L. 0797	Trevor N. & Maegan L. Jones 705 Knoll Drive Mount Joy, PA 17552	705 Knoll Drive
Jones, William D. 0480	William D. Jones 775 Greentree Road Elizabethtown, PA 17022	775 Greentree Road
Jorge-Delgado, Marilyn 2438	Marilyn Jorge-Delgado 959 Hampden Road Elizabethtown, PA 17022	959 Hampden Road
Junk, Roy T. & Darlene J. 2808	Roy T. & Darlene J. Junk 31 Waldheim Road Elizabethtown, PA 17022	31 Waldheim Road
Jury, Logan M. 3002	Logan M. Jury 65 Wigeon Way Elizabethtown, PA 17022	65 Wigeon Way
Kadilak, Jacob P. 1969	Jacob P. Kadilak 722 Buckingham Blvd Elizabethtown, PA 17022	722 Buckingham Blvd
Kahler, Jeffrey & Wells, Lisa 3153	Jeffrey E. Kahler & Lisa M. Wells 18 Wigeon Way Elizabethtown, PA 17022	18 Wigeon Way
Kahler, Steven R. & Wendy S. 1276	Steven R. & Wendy S. Kahler 1974 Ridge Road Elizabethtown, PA 17022	1974 Ridge Road
Kain, Robert L. & Sharon A. 1913	Robert L. & Sharon A. Kain 1324 Ridge Road Elizabethtown, PA 17022	1324 Ridge Road
Kain, Ronald L. & Karen M. 0891	Ronald L. & Karen M. Kain 1400 Mill Road Elizabethtown, PA 17022	1400 Mill Road
Kale, Ronald W. & Mary Ann 2669	Ronald W. & Mary Ann Kale 1945 Harrisburg Avenue Mount Joy, PA 17552	1945 Harrisburg Avenue
Kaley, Christopher T. & Tara L. 2050	Christopher T. & Tara L. Kaley 2391 Mount Pleasant Road Mount Joy, PA 17552	2391 Mount Pleasant Road
Kaley, Dixie Lee 0924	Dixie L. Kaley 48 Milton Grove Road North Elizabethtown, PA 17022	48 Milton Grove Road N
Kaley, Eric S. & Angela M. 2847	Eric S. & Angela M. Kaley 762 Fairview Road Mount Joy, PA 17552	762 Fairview Road
Kanagy, Conrad L. & Heidi M. 0854	Conrad L. & Heidi M. Kanagy 4 Meadowbrook Lane Elizabethtown, PA 17022	4 Meadowbrook Lane
Kane, Jeffrey A. & Swarthout, Judy L. 1115	Jeffrey A. Kane & Judy L. Swarthout 36 Old English Lane Elizabethtown, PA 17022	36 Old English Lane
Kane, Michael L. & Virginia C. 0522	Michael L. & Virginia C. Kane 1969 Harrisburg Avenue Mount Joy, PA 17552	1969 Harrisburg Avenue
Kanode, Isaac G. & Miriam L. 1035	Isaac G. & Miriam L. Kanode 2125 Mount Gretna Road Elizabethtown, PA 17022	2125 Mount Gretna Road
Kantz, Daniel & Donna 1330	Daniel & Donna Kantz 2410 Rob Drive Mount Joy, PA 17552	2410 Rob Drive
Kapcsos, Scott J. & Dana M. 3061	Scott J. & Dana M. Kapcsos 1080 Ridge Road Elizabethtown, PA 17022	1080 Ridge Road
Karafin, Clifford & Madeya, Karen 3229	Clifford Karafin & Karen Madeya 8 Wigeon Way Elizabethtown, PA 17022	8 Wigeon Way
Karli, Stacy 2775	Stacy Karli 99 Waterfowl Way Elizabethtown, PA 17022	99 Waterfowl Way
Karwowski, Robert & Anita 1424	Robert & Anita Karwowski 811 Rockwood Drive Elizabethtown, PA 17022	811 Rockwood Drive
Kase, David B. & Brill, Sharon J. 2491	David B. Kase, Jr. & Sharon J. Brill 132 Clover Lane Elizabethtown, PA 17022	132 Clover Lane
Kase, Lisa M. 1827	Lisa M. Kase 53 Shefford Drive Elizabethtown, PA 17022	53 Shefford Drive
Kauffman, Drew E. & Krista M. 1125	Drew E. & Krista M. Kauffman 50 Old Hershey Road Elizabethtown, PA 17022	50 Old Hershey Road
Kauffman, Jake T. & Carla J. 2838	Jake T. & Carla J. Kauffman 1046 Bellaire Road Elizabethtown, PA 17022	1046 Bellaire Road

# Mount Joy Township Trash & Recycling - Customer List

## Customer Contact List

August 20, 2021

Customer	Bill to	Service Address
Kauffman, Jenise & Pekarski, Casey 2331	Jenise M. Kauffman & Casey J. Pekarski 1039 Ridge Road Elizabethtown, PA 17022	1039 Ridge Road
Kauffman, John, Jr. & Victoria 3004	John, Jr. & Victoria Kauffman 2725 Milton Grove Road Mount Joy, PA 17552	2725 Milton Grove Road
Kauffman, Phillip J. & Sharon M. 2282	Phillip J. & Sharon M. Kauffman 867 Cloverleaf Road Elizabethtown, PA 17022	867 Cloverleaf Road
Kauffman, Robin R. & Tracey L. 2709	Robin R. & Tracey L. Kauffman 2978 Homestead Road Mount Joy, PA 17552	2978 Homestead Road
Kaufman, Dale I. & Cosco, Pamela J. 0055	Dale I. Kaufman & Pamela J. Cosco 780 Schwanger Road Elizabethtown, PA 17022	780 Schwanger Road
Kay, George A. & Debra K. 2188	George A. & Debra K. Kay 310 Hill Street Mount Joy, PA 17552	310 Hill Street
Kaylor, Phillip A. & Lindsay K. 2108	Phillip A. & Lindsay K. Kaylor 2156 Ashwood Lane Elizabethtown, PA 17022	2156 Ashwood Lane
Kaylor, Ronald D. & Kristina W. 2316	Ronald D. & Kristina W. Kaylor 1080 Bellaire Road Elizabethtown, PA 17022	1080 Bellaire Road
Kaylor, Steven L. & Jane L. 1477	Steven L. & Jane L. Kaylor 1003 Bear Creek Road Elizabethtown, PA 17022	1003 Bear Creek Road
Keck, Donald E. & B. Jane 1517	Donald E. & B. Jane Keck 105 Shefford Drive Elizabethtown, PA 17022	105 Shefford Drive
Keck, Robert W. & Kain, Sharon F. 2472	Robert W. Keck & Sharon F. Kain 1598 Cloverleaf Road Mount Joy, PA 17552	1598 Cloverleaf Road
Keefer, Claude D. & Karen E. 1295	Claude D. & Karen E. Keefer 2388 Ridge Road Elizabethtown, PA 17022	2388 Ridge Road
Keefer, James L. & Sylvia S. 0410	James L. & Sylvia S. Keefer 242 Farmland Drive Elizabethtown, PA 17022	242 Farmland Drive
Keener, Clifford S. & Shirley I. 2872	Clifford S. & Shirley I. Keener 1295 Cloverleaf Road Mount Joy, PA 17552	1295 Cloverleaf Road
Keener, Jonathan D. 1082	Jonathan D. Keener 3074 Mount Pleasant Road Mount Joy, PA 17552	3074 Mount Pleasant Road
Keener, Joseph S. & Jennifer L. 0931	Joseph S. & Jennifer L. Keener 88 Treeline Drive Elizabethtown, PA 17022	88 Treeline Drive
Keener, Marie 1456	Marie Keener 980 Schwanger Road Elizabethtown, PA 17022	980 Schwanger Road
Keener, Ronald S. & Fern L. 3038	Ronald S. & Fern L. Keener 1221 Mount Gretna Road Elizabethtown, PA 17022	1221 Mount Gretna Road
Keeney, Robert T. & Martha J. 3040	Robert T. & Martha J. Keeney 1460 Mount Gretna Road Elizabethtown, PA 17022	1460 Mount Gretna Road
Keeports, Gerald R. & Sheryl L. 1507	Gerald R. & Sheryl L. Keeports 26 Shefford Drive Elizabethtown, PA 17022	26 Shefford Drive
Keeports, Jon P. & Beth A. 1704	Jon P. & Beth A. Keeports 592 Westbrooke Drive Elizabethtown, PA 17022	592 Westbrooke Drive
Keesey, Maurice J. & Wendy L. 3189	Maurice J. & Wendy L. Keesey 17 Chas Drive Elizabethtown, PA 17022	17 Chas Drive
Keiser, Warren F., Jr. 2314	Warren F. Keiser, Jr. 1247 Creek Road Manheim, PA 17545	1247 Creek Road
Keiser, Zachary S. & Jordan H. 0965	Zachary S. & Jordan H. Keiser 1962 Misty Drive Mount Joy, PA 17552	1962 Misty Drive
Keith, Tammy L. 1154	Tammy L. Keith 6933 Brei Circle Harrisburg, PA 17112	226 Old Hershey Road
Kelchner, Jeffrey L. 2725	Jeffrey L. Kelchner 1033 Ridge Road Elizabethtown, PA 17022	1033 Ridge Road
Kelchner, Robert E. & Brenda K. 3133	Robert E. & Brenda K. Kelchner 1089 Trail Road North Elizabethtown, PA 17022	1089 Trail Road N
Keller, Barry G. & Carol M. 3102	Barry G. & Carol M. Keller 2264 Ridge Road Elizabethtown, PA 17022	2264 Ridge Road
Keller, Brian 1953	Brian Keller 319 Beverly Road Elizabethtown, PA 17022	319 Beverly Road
Keller, James & Theresa 2382	James & Theresa Keller 1794 Milton Grove Road Mount Joy, PA 17552	1794 Milton Grove Road
Keller, Richard J. & Thelma A. 1237	Richard J. & Thelma A. Keller 1108 Ridge Road Elizabethtown, PA 17022	1108 Ridge Road
Kelley, Milton L. 2195	Milton L. Kelley 216 Midland Circle Mount Joy, PA 17552	216 Midland Circle
Kelley, Randy 3048	Randy Kelley 151 Canvasback Lane Elizabethtown, PA 17022	151 Canvasback Lane
Kelly, Kevin V. & Connie L. 1604	Kevin V. Kelly 628 Sunnyburn Road Elizabethtown, PA 17022	628 Sunnyburn Road
Kelly, Ryan M. & Lizabeth M. 0684	Ryan M. & Lizabeth M. Kelly 451 Indian Rock Circle Elizabethtown, PA 17022	451 Indian Rock Circle
Kelly, Shawn P. & Bree H. 2956	Shawn P. & Bree H. Kelly 650 Radio Road Elizabethtown, PA 17022	650 Radio Road
Kenderdine, Susan A. 0579	Susan A. Kenderdine 15 Shybrook Court Elizabethtown, PA 17022	15 Shybrook Court
Kennedy, Amos E., Jr. & Barbara M. 1928	Amos E., Jr. & Barbara M. Kennedy 37 Parkview Drive Elizabethtown, PA 17022	37 Parkview Drive
Kennedy, Eric & Michelle M. 1599	Eric & Michelle M. Kennedy 2635 Stauffer Road Mount Joy, PA 17552	2635 Stauffer Road
Kennedy, Janis L. 0269	Janis L. Kennedy 326 Deerfield Drive Mount Joy, PA 17552	326 Deerfield Drive
Kennedy, Jason B. & Megan 1508	Jason B. & Megan Kennedy 37 Shefford Drive Elizabethtown, PA 17022	37 Shefford Drive
Kennedy, Michelle M. 1597	Michelle M. Kennedy 2635 Stauffer Road Mount Joy, PA 17552	2619 Stauffer Road
Keppel, Richard W. & Lucille A. 0632	Richard W. & Lucille A. Keppel 426 Hill Street Mount Joy, PA 17552	426 Hill Street
Kerby, Charles S. III 0455	Charles S. Kerby, III 126 Gantz Meadows Mount Joy, PA 17552	126 Gantz Meadows
Kerlin, David T. & Linda L. 3045	David T. & Linda L. Kerlin 2084 Mount Gretna Road Elizabethtown, PA 17022	2084 Mount Gretna Road
Kerlin, Frank K Jr & Diane L. 2574	Frank K Jr & Diane L Kerlin 2143 Sheri Lane Mount Joy, PA 17552	2143 Sheri Lane
Kerlin, Frank, III & Lindsey 0104	Frank, III & Lindsey Kerlin 870 Buckingham Blvd Elizabethtown, PA 17022	870 Buckingham Blvd
Kerlin, Patricia G. 1569	Patricia G. Kerlin 2143 Ashwood Lane Elizabethtown, PA 17022	2143 Ashwood Lane
Kern, Anthony & Corinne 0724	Anthony & Corinne Kern 22 Ironstone Drive Elizabethtown, PA 17022	22 Ironstone Drive
Kettering, Kyle R. 2031	Kyle R. Kettering 2 Anna Lane Elizabethtown, PA 17022	2 Anna Lane
Keval Smyth, Nahreen 2201	Nahreen Keval Smyth 88 Gardenbrook Lane Willingboro, NJ 08046	1020 Schwanger Road
Keyser, Brooke M. 1347	Brooke M. Keyser 424 Rockwood Drive Elizabethtown, PA 17022	424 Rockwood Drive
Khatiwoda, Krishna & Indra 0420	Krishna & Indra Khatiwoda 324 Farmland Drive Elizabethtown, PA 17022	324 Farmland Drive
Kidd, Allen R. & Brown, Robin 0272	Allen R. Kidd & Robin Brown 335 Deerfield Drive Mount Joy, PA 17552	335 Deerfield Drive
Kiefer, William H. IV & Brittany J. 0372	William H., IV & Brittany J. Kiefer 8848 Elizabethtown Road Elizabethtown, PA 17022	8848 Elizabethtown Road
Kiehl, Gregory F. 1687	Gregory F. Kiehl 28 Violets Path Elizabethtown, PA 17022	28 Violets Path
Kier, Benjamin M. 1010	Benjamin M. Kier 1198 Mount Gretna Road Elizabethtown, PA 17022	1198 Mount Gretna Road
Kiesel, Jeffrey & Jennifer L. 2515	Jeffrey & Jennifer L. Kiesel 790 Westbrooke Drive Elizabethtown, PA 17022	790 Westbrooke Drive
Kilheffer, James & Martha 2166	James & Martha Kilheffer 601 Grey Goose Lane Manheim, PA 17545	601 Grey Goose Lane
Killian, Ryan 1227	Ryan R. Killian 532 Radio Road Elizabethtown, PA 17022	532 Radio Road
Killian, Timothy & Anne-Marie 1336	Timothy & Anne-Marie Killian 407 Rockwood Drive Elizabethtown, PA 17022	407 Rockwood Drive
Kimmel, Dennis F. & Lorie 0409	Dennis F. & Lorie Kimmel 235 Farmland Drive Elizabethtown, PA 17022	235 Farmland Drive

# Mount Joy Township Trash & Recycling - Customer List

## Customer Contact List

August 20, 2021

Customer	Bill to	Service Address
Kimmel, Douglas & Heather 0149	Douglas & Heather Kimmel 552 Church Road Manheim, PA 17545	552 Church Road
King, Daniel B. & Fannie S. 2606	Daniel B. & Fannie S. King 1241 Campus Road Elizabethtown, PA 17022	1241 Campus Road
King, David E & Rachel Ann 0915	David E. & Rachel Ann King 2678 Milton Grove Road Mount Joy, PA 17552	2678 Milton Grove Road
King, Derek 2290	Derek King 913 Mount Gretna Road Elizabethtown, PA 17022	913 Mount Gretna Road
King, Jocelyn M. 1741	Jocelyn M. King 57 Windemere Court Elizabethtown, PA 17022	57 Windemere Court
King, Melvin 1945	Melvin F. King 888 Bellaire Road Elizabethtown, PA 17022	888 Bellaire Road
King, Samuel R. & Anna R. 2830	Samuel R. & Anna R. King 521 Bellaire Road Elizabethtown, PA 17022	521 Bellaire Road
Kingswell, Philip & Horst, Debra 0127	Philip C. Kingswell & Debra M. Horst 1671 Campus Road Elizabethtown, PA 17022	1671 Campus Road
Kinney, Christine 3277	Christine Kinney 245 Ersa Drive Elizabethtown, PA 17022	245 Ersa Drive
Kinsey, James & A. Christine 3200	James & A. Christine Kinsey 181 Hereford Road Elizabethtown, PA 17022	181 Hereford Road
Kinsey, Robert T. & M. Jane 1037	Robert T. Kinsey 2147 Mount Gretna Road Elizabethtown, PA 17022	2147 Mount Gretna Road
Kiralfy, Kevin D. & Hall, Rachel N. 2799	Kevin D. Kiralfy & Rachel N. Hall 218 Springville Road Mount Joy, PA 17552	218 Springville Road
Kirchmer, Everett E. & Joanne B. 1038	Everett E. & Joanne B. Kirchmer 2171 Mount Gretna Road Elizabethtown, PA 17022	2171 Mount Gretna Road
Kirchner, Alex 1359	Alex Kirchner 456 Rockwood Drive Elizabethtown, PA 17022	456 Rockwood Drive
Kirk, Michelle L. 2345	Michelle L. Kirk 2343 Andrew Avenue Mount Joy, PA 17552	2343 Andrew Avenue
Kiser, Deone 0451	Deone Kiser 116 Gantz Meadows Mount Joy, PA 17552	116 Gantz Meadows
Kish, Judith A. 0315	Judith A. Kish 428 Deerfield Drive Mount Joy, PA 17552	428 Deerfield Drive
Kishbaugh, Carol A. 2644	Carol A. Kishbaugh 20 Wineberry Court Elizabethtown, PA 17022	20 Wineberry Court
Kislan, Kyle A. 0682	Kyle A. Kislan 448 Indian Rock Circle Elizabethtown, PA 17022	448 Indian Rock Circle
Kissinger, Stephen & Laird, Courtney 1033	Stephen Kissinger & Courtney Laird 1892 Mount Gretna Road Elizabethtown, PA 17022	1892 Mount Gretna Road
Kitchen, Adam & Lindsay 2772	Adam & Lindsay Kitchen 72 Waterfowl Way Elizabethtown, PA 17022	72 Waterfowl Way
Kleinfelter, Mark & Fetter, Marian 1665	Mark E. Kleinfelter & Marian Fetter 955 Trail Road North Elizabethtown, PA 17022	955 Trail Road N
Kleinfelter, Zachary & Coffin, Court 3216	Zachary D. Kleinfelter & Courtney Coffin 40 Canvasback Lane Elizabethtown, PA 17022	40 Canvasback Lane
Kleinbans, Michael S. & Bonnie J. 0521	Michael S. & Bonnie J. Kleinbans 1965 Harrisburg Avenue Mount Joy, PA 17552	1965 Harrisburg Avenue
Kleis, Richard M. & Jillian 0152	Richard M. & Jillian Kleis 33 Clermont Court Elizabethtown, PA 17022	33 Clermont Court
Klim, Danielle 3185	Danielle Klim 32 Canvasback Lane Elizabethtown, PA 17022	32 Canvasback Lane
Kline, Corey M. 1773	Corey M. Kline 1976 Mill Road Elizabethtown, PA 17022	1976 Mill Road
Kline, H. John & Beverly M. 1258	H. John & Beverly M. Kline 1524 Ridge Road Elizabethtown, PA 17022	1524 Ridge Road
Kline, Martha M. 1265	Martha M. Kline 1763 Ridge Road Elizabethtown, PA 17022	1763 Ridge Road
Kline, Robert J., Jr. 2275	Robert J. Kline, Jr. 9506 Elizabethtown Road Elizabethtown, PA 17022	9506 Elizabethtown Road
Klinedinst-Eislager, Karen B. 1475	Karen B. Klinedinst-Eislager 1734 Schwanger Road Mount Joy, PA 17552	1734 Schwanger Road
Klinger, Brenda 3148	Brenda Klinger 32 Tia Circle Mount Joy, PA 17552	32 Tia Circle
Klinger, Carlton A. & Helen C. 2705	Carlton A. & Helen C. Klinger 86 Old English Lane Elizabethtown, PA 17022	86 Old English Lane
Klingler, Pamela 2274	Pamela Klingler 44 Shefford Drive Elizabethtown, PA 17022	44 Shefford Drive
Klippel, Robert Lee & Joanne J. 1842	Robert Lee & Joanne J. Klippel 1144 Ridge Road Elizabethtown, PA 17022	1144 Ridge Road
Klossner, John M. & Sara L. 3273	John M. & Sara L. Klossner 811 Westbrooke Drive Elizabethtown, PA 17022	811 Westbrooke Drive
Klugh, Deborah 2204	Deborah L. Klugh 2389 Stauffer Road Mount Joy, PA 17552	2389 Stauffer Road
Knaub, Ethan 2242	Ethan Knaub 1998 Sheaffer Road Elizabethtown, PA 17022	1998 Sheaffer Road
Knauff, Aaron & Mallory 0081	Aaron & Mallory Knauff 659 Buckingham Blvd Elizabethtown, PA 17022	659 Buckingham Blvd
Knight, Walter F., IV & Carissa 3310	Walter F., IV & Carissa Knight 1805 Ridge Road Elizabethtown, PA 17022	1805 Ridge Road
Knouse, Kenneth E. & Dorothy R. 2567	Kenneth E. & Dorothy R. Knouse 2147 Sheri Lane Mount Joy, PA 17552	2147 Sheri Lane
Kolaric, Paul E., Jr. & Lori R. 0649	Paul E., Jr. & Lori R. Kolaric 330 Hillside Road Elizabethtown, PA 17022	330 Hillside Road
Kolp, James H. & L. June 1198	James H. & L. June Kolp 29 Parkview Drive Elizabethtown, PA 17022	29 Parkview Drive
Kong, Elisabeth D. 1305	Elisabeth D. Kong 607 Ridgeview Road South Elizabethtown, PA 17022	607 Ridgeview Road S.
Koons, Douglas R. & Deborah N. 1677	Douglas R. & Deborah N. Koons 91 Trail Road South Elizabethtown, PA 17022	91 Trail Road S
Koons, Lonny M. 1021	Lonny M. Koons 1415 Mount Gretna Road Elizabethtown, PA 17022	1415 Mount Gretna Raod
Koons, Shannon L. 1634	Shannon L. Koons 73 Tower Drive Elizabethtown, PA 17022	73 Tower Drive
Koons, Sharon 3186	Sharon Koons 26 Canvasback Lane Elizabethtown, PA 17022	26 Canvasback Lane
Kopp, Jay R. & Lucille A. 3060	Jay R. & Lucille A. Kopp 1902-B Mount Pleasant Road Mount Joy, PA 17552	1902-B Mount Pleasant R
Kormondy, William J. & Mary J. 1221	William J. & Mary J. Kormondy 273 Radio Road Elizabethtown, PA 17022	273 Radio Road
Koser, Joel B. & Nancy L. 2931	Joel B. & Nancy L. Koser 202 Forest Lane Elizabethtown, PA 17022	202 Forest Lane
Koser, Lamar B. 2842	Lamar B. Koser 979 Buckingham Blvd Elizabethtown, PA 17022	979 Buckingham Blvd
Koudougou, Ibrahim 1991	Ibrahim Koudougou 697 Knoll Drive Mount Joy, PA 17552	697 Knoll Drive
Kovach, Kurtis & Zohner, Marisa A. 1118	Kurtis Kovach & Marisa Ann Zohner 58 Old English Lane Elizabethtown, PA 17022	58 Old English Lane
Kramer, Brad D. 1570	Brad D. Kramer 2149 Ashwood Lane Elizabethtown, PA 17022	2149 Ashwood Lane
Kramer, Stephen P. & Billie J. 0546	Stephen P. & Billie J. Kramer 388 Hereford Road Elizabethtown, PA 17022	388 Hereford Road
Kranyak, Joseph B. 1901	Joseph B. Kranyak 1723 Ridge Road Elizabethtown, PA 17022	1723 Ridge Road
Kraskewicz, John J. & Christin M. 0421	John J. & Christin M. Kraskewicz 328 Farmland Drive Elizabethtown, PA 17022	328 Farmland Drive
Kraybill, Donald & Frances 0570	Donald & Frances Kraybill 6 Shybrook Court Elizabethtown, PA 17022	6 Shybrook Court
Kready, David W. & Brenda L. 0876	David W. & Brenda L. Kready 211 Midland Circle Mount Joy, PA 17552	211 Midland Circle
Kreider, David L. & Lois M. 1795	David L. & Lois M. Kreider 1753 Campus Road Elizabethtown, PA 17022	1753 Campus Road
Kreider, J. Kenneth & Carroll L. 1483	J. Kenneth & Carroll L. Kreider 1300 Bear Creek Road Elizabethtown, PA 17022	1300 Bear Creek Road

**Mount Joy Township Trash & Recycling - Customer List**  
**Customer Contact List**  
August 20, 2021

<u>Customer</u>	<u>Bill to</u>	<u>Service Address</u>
Kreider, James M. & Janet C. 2241	James M. & Janet C. Kreider 1845 Milton Grove Road Mount Joy, PA 17552	1845 Milton Grove Road
Kreider, Jonathan J. & Shannon R. 1636	Jonathan J. & Shannon R. Kreider 77 Tower Drive Elizabethtown, PA 17022	77 Tower Drive
Kreider, Kevin A. & Jodi R. 1781	Kevin A. & Jodi R. Kreider 70 Treeline Drive Elizabethtown, PA 17022	70 Treeline Drive
Kreider, Kirby A. 0976	Kirby A. Kreider 425 Mount Gretna Road Elizabethtown, PA 17022	425 Mount Gretna Road
Kreider, Leonard & Marilyn 1963	Leonard & Marilyn Kreider 7987 Elizabethtown Road Elizabethtown, PA 17022	7987 Elizabethtown Road
Kreider, Loren P & Melissa B 0384	Loren & Melissa Kreider 310 Fairview Road Mount Joy, PA 17552	310 Fairview Road
Kreider, Robert E. & Barbara C. 1283	Robert E. & Barbara C. Kreider 2086 Ridge Road Elizabethtown, PA 17022	2086 Ridge Road
Kreider, Timothy E. & Audrey 0163	Timothy E. & Audrey Kreider 229 Cliff Lane Elizabethtown, PA 17022	229 Cliff Lane
Kreiner, Shawn P. & Yvonne K. 0109	Shawn P. & Yvonne K. Kreiner PO Box 435 Mount Gretna, PA 17064	2112 Camp Road
Kreischer, Janice 0279	Janice Kreischer 342 Deerfield Drive Mount Joy, PA 17552	342 Deerfield Drive
Kreiser, Bruce B. & Mary J. 1673	Bruce B. & Mary J. Kreiser 40 Trail Road South Elizabethtown, PA 17022	40 Trail Road S
Kreiser, David & Nancy 2523	David & Nancy Kreiser 25 Sager Road Elizabethtown, PA 17022	25 Sager Road
Kreiser, Dwight N. & Kelly L. 2127	Dwight N. & Kelly L. Kreiser 972 Milton Grove Road North Elizabethtown, PA 17022	972 Milton Grove Road N
Kreiser, Jerry E. & Gloria J. 1163	Jerry E. & Gloria J. Kreiser 405 Old Hershey Road Elizabethtown, PA 17022	405 Old Hershey Road
Kreiser, Matthew G. & Heather R. 1083	Matthew G. & Heather R. Kreiser 3388 North Colebrook Road Manheim, PA 17545	3388 N Colebrook Road
Krenkel, David S. & Lynn A. 2137	David S. & Lynn A. Krenkel 307 Terrace Road Mount Joy, PA 17552	307 Terrace Road
Kretzing, Kevin A. & Jami L. 1321	Kevin A. & Jami L. Kretzing 2236 Rob Drive Mount Joy, PA 17552	2236 Rob Drive
Krieg, Karl F. 1828	Karl F. Krieg 605 Rockwood Drive Elizabethtown, PA 17022	605 Rockwood Drive
Kriner, David P 1923	David P Kriner 65 Ironstone Drive Elizabethtown, PA 17022	65 Ironstone Drive
Kriner, Eugene R. & Angela 1218	Eugene R. & Angela Kriner 267 Radio Road Elizabethtown, PA 17022	267 Radio Road
Krisko, Barry & Amy 2401	Barry & Amy Krisko 59 Honeysuckle Court Elizabethtown, PA 17022	59 Honeysuckle Court
Kristensen, Harold J. N. & Jan E. 0135	Harold Kristensen 510 Cassell Road Elizabethtown, PA 17022	510 Cassell Road
Kritzer, Patricia 2190	Patricia Kritzer 223 Springville Road Mount Joy, PA 17552	223 Springville Road
Kroeck, Shaun W. & Kelly E. 2222	Shaun W. & Kelly E. Kroeck 226 Farmland Drive Elizabethtown, PA 17022	226 Farmland Drive
Kuhn, Timothy A. 0971	Timothy A. Kuhn 299 Mount Gretna Road Elizabethtown, PA 17022	299 Mount Gretna Road
Kulp, Gregory A. & Melody K. 1995	Gregory A. & Melody K. Kulp 611 Church Road Manheim, PA 17545	611 Church Road
Kunselman, Allen R. & Susan J. 0600	Allen R. & Susan J. Kunselman 1409 Hickory Run Drive Elizabethtown, PA 17022	1409 Hickory Run Drive
Kurtz, Alissa J. 1131	Alissa J. Kurtz 156 Old Hershey Road Elizabethtown, PA 17022	156 Old Hershey Road
Kurtz, Raymond L. & Jennifer A. 2485	Raymond L. & Jennifer A. Kurtz 2250 Risser Mill Road Mount Joy, PA 17552	2250 Risser Mill Road
La, Hoang & Phung, Khuong 2126	Hoang Dinh La & Khuong Thi Phung 158 Snyder Road Mount Joy, PA 17552	158 Snyder Road
Labuski, Mark R. & Stacie R. 0402	Mark R. & Stacie R. Labuski 203 Farmland Drive Elizabethtown, PA 17022	203 Farmland Drive
Lager, Craig T. 1726	Craig T. Lager 25 Windemere Court Elizabethtown, PA 17022	25 Windemere Court
Lal, Eldrick & Rosebell 3270	Eldrick & Rosebell Lal 812 Westbrooke Drive Elizabethtown, PA 17022	812 Westbrooke Drive
Lalvani, Caroline & Roth, John 1871	Caroline Lalvani & John Roth 6 Clover Lane Elizabethtown, PA 17022	6 Clover Lane
Lamason, Lloyd F. II & Jennifer L. 1421	Lloyd F., II & Jennifer L. Lamason 807 Rockwood Drive Elizabethtown, PA 17022	807 Rockwood Drive
Lamb, Daniel D. & Cynthia A. 2689	Daniel D. & Cynthia A. Lamb 519 Mark Drive Elizabethtown, PA 17022	519 Mark Drive
Lamb, Lola B. 2564	Lola B. Lamb 753 Buckingham Blvd Elizabethtown, PA 17022	753 Buckingham Blvd
Lancaster, Catherine & Ritrovato A. 1896	Catherine Lancaster & Anthony Ritrovato 30 Stern Drive Elizabethtown, PA 17022	30 Stern Drive
Landis, Ira 2586	Ira Landis 2093 Camp Road Manheim, PA 17545	2093 Camp Road
Landis, Jacob S. 2238	Jacob S. Landis 2330 Ridge Road Elizabethtown, PA 17022	2330 Ridge Road
Landis, Stephen C. & Nancy M. 0538	Stephen C. Landis 3529 Harvest Road Elizabethtown, PA 17022	3529 Harvest Road
Landis, Timothy & Cheryl J. 1645	Timothy & Cheryl J. Landis 94 Tower Drive Elizabethtown, PA 17022	94 Tower Drive
Landvater, Kenneth R. & Audrey J. 1595	Kenneth R. & Audrey J. Landvater 2373 Stauffer Road Mount Joy, PA 17552	2373 Stauffer Road
Langan, Nicholas & Kasey 0281	Nicholas J. & Kasey Langan 344 Deerfield Drive Mount Joy, PA 17552	344 Deerfield Drive
Lankford, Daniel E. 0706	Daniel E. Lankford 516 Indian Rock Circle Elizabethtown, PA 17022	516 Indian Rock Circle
Lantz, Megan 1358	Megan Lantz 454 Rockwood Drive Elizabethtown, PA 17022	454 Rockwood Drive
Lanz, Jon & Kurth, Shari 0327	Jon Lanz & Shari Kurth 149 E. Harrisburg Avenue Elizabethtown, PA 17022	149 E. Harrisburg Avenue
Lao, Manuel & Clarita 0621	Manuel & Clarita Lao 331 Hill Street Mount Joy, PA 17552	331 Hill Street
Lathia, Durla N. & Shobha D. 1960	Durla N. & Shobha D. Lathia 1366 Hickory Run Drive Elizabethtown, PA 17022	1366 Hickory Run Drive
Laubach, Charles E., Jr. & Gloria J 1446	Charles E., Jr. & Gloria J. Laubach 2561 Sheaffer Road Elizabethtown, PA 17022	2561 Sheaffer Road
Lauver, Ben & Natasha 2883	Benjamin I. & Natasha L. Lauver 2422 Cloverleaf Road Elizabethtown, PA 17022	2422 Cloverleaf Road
Lauver, Donald E. & Marie E. 1087	Donald E. & Marie E. Lauver 855 North Hanover Street Elizabethtown, PA 17022	855 N Hanover Street
Lavin, Thomas P. & Anne D. 1110	Thomas P. & Anne D. Lavin 6 Old English Lane Elizabethtown, PA 17022	6 Old English Lane
Lawer, Jeffrey S. & Jessica M. 0489	Jeffrey S. & Jessica M. Lawer 948 Hampden Road Elizabethtown, PA 17022	948 Hampden Road
Lawer, Robert J. & Sandra Sue 0492	Robert J. & Sandra Sue Lawer 966 Hampden Road Elizabethtown, PA 17022	966 Hampden Road
Leamons, Michael J. 1876	Michael J. Leamons 653 Rockwood Drive Elizabethtown, PA 17022	653 Rockwood Drive
Leas, David 0868	David Leas 110 Meadowbrook Lane Elizabethtown, PA 17022	110 Meadowbrook Lane
Leber, Glenn D., Jr. 2966	Glenn D. Leber, Jr. 1997 N. Market Street Elizabethtown, PA 17022	1997 N. Market Street
Leber, Jamey J. & Kay 3135	Jamey J. & Kay Leber 90 Trail Road South Elizabethtown, PA 17022	90 Trail Road S
Leber, Leisa L. 2710	Leisa L. Leber 30 Parkview Drive Elizabethtown, PA 17022	30 Parkview Drive
Leddy, Thomas C. & Elizabeth R. 3271	Thomas C. & Elizabeth R. Leddy 837 Westbrooke Drive Elizabethtown, PA 17022	837 Westbrooke Drive
Lee, Michael D. & Victoria J. 2252	Michael D. & Victoria J. Lee 34 Stern Drive Elizabethtown, PA 17022	34 Stern Drive

**Mount Joy Township Trash & Recycling - Customer List**  
**Customer Contact List**  
August 20, 2021

<b>Customer</b>	<b>Bill to</b>	<b>Service Address</b>
Leed, Kenneth E., Jr. 2715	Kenneth E. Leed, Jr. 61 Parkview Drive Elizabethtown, PA 17022	61 Parkview Drive
Leedom, Alan E. & Joan R. 0371	Alan E. & Joan R. Leedom 8788 Elizabethtown Road Elizabethtown, PA 17022	8788 Elizabethtown Road
Leen, John F., IV & Cynthia G. 0330	John F., IV & Cynthia G. Leen 21 Forest Lane Elizabethtown, PA 17022	21 Forest Lane
Leeper, William W. 1007	William W. Leeper 1122 Mount Gretna Road Elizabethtown, PA 17022	1122 Mount Gretna Road
Lehman, Dean R. & Bonnie 1970	Dean R. & Bonnie Lehman 2056 Mill Road Elizabethtown, PA 17022	2056 Mill Road
Lehman, Matthew M. & Heather A. 1644	Matthew M. & Heather A. Lehman 93 Tower Drive Elizabethtown, PA 17022	93 Tower Drive
Lehman, Shirley M. 3085	Shirley M. Lehman 935 North Hanover Street Elizabethtown, PA 17022	935 N Hanover Street
Leiby, Raymond R. & Diane M. 1843	Raymond R. & Diane M. Leiby 2044 Risser Mill Road Mount Joy, PA 17552	2044 Risser Mill Road
Leipzig, Lauren J. 0786	Lauren J. Leipzig 670 Knoll Drive Mount Joy, PA 17552	670 Knoll Drive
Leister, David M. & Trisha S. 2447	David M. & Trisha S. Leister 295 Conoy Avenue Elizabethtown, PA 17022	295 Conoy Avenue
Leitzel, Thomas & Sarah 1646	Thomas & Sarah Leitzel 97 Tower Drive Elizabethtown, PA 17022	97 Tower Drive
Leitzell, Adam & Lisa 1625	Adam & Lisa Leitzell 41 Tower Drive Elizabethtown, PA 17022	41 Tower Drive
Leitzell, Mark A. & Carrie C. 0861	Mark A. & Carrie C. Leitzell 14 Meadowbrook Lane Elizabethtown, PA 17022	14 Meadowbrook Lane
Lemons, Michael L. 2263	Michael L. Lemons 871 Mount Gretna Road Elizabethtown, PA 17022	871 Mount Gretna Road
Leonard, Cindy L. 2612	Cindy L. Leonard 8741 Elizabethtown Road Elizabethtown, PA 17022	8741 Elizabethtown Road
Lerch, John, IV & Jennifer C. 1298	John, IV & Jennifer Lerch 2456 Ridge Road Elizabethtown, PA 17022	2456 Ridge Road
Leshner, Ethan & Megan 1444	Ethan & Megan Leshner 2569 Sheaffer Road Elizabethtown, PA 17022	2569 Sheaffer Road
Leshner, Robert P. & Cassandra L. 2213	Robert P. & Cassandra L. Leshner 38 Violets Path Elizabethtown, PA 17022	38 Violets Path
Lesnik, Robert & Susan J. 2157	Robert Lesnik 285 Trail Road North Elizabethtown, PA 17022	285 Trail Road N
Levanti, Ellen M. 0572	Ellen M. Levanti 5 Joseph Court E. Northport, NY 11731	8 Shybrook Court
Leventry, William L. & Janie L. 1678	William L. & Janie L. Leventry 100 Trail Road South Elizabethtown, PA 17022	100 Trail Road S
Levin, Alan R. & Doris A. 0904	Alan R. & Doris A. Levin 1731 Milton Grove Road Mount Joy, PA 17552	1731 Milton Grove Road
Levosky, Thomas D. & Patricia A. 0115	Thomas D. & Patricia A. Levosky 1050 Campus Road Elizabethtown, PA 17022	1050 Campus Road
Lewis, Brian W. & Jacki R. 0141	Brian W. & Jacki R. Lewis 747 Cassell Road Elizabethtown, PA 17022	747 Cassell Road
Lewis, Dustin M. & Mandy L. 2766	Dustin M. & Mandy L. Lewis 1268 Schwanger Road Mount Joy, PA 17552	1268 Schwanger Road
Lewis, Gerald R. 2627	Gerald R. Lewis 1929 Misty Drive Mount Joy, PA 17552	1929 Misty Drive
Lewis, James A. & Clarese D. 1823	James A. & Clarese D. Lewis 1706 Valleyview Road Mount Joy, PA 17552	1706 Valleyview Road
Lewis, Micah W. & Lauri R. 0675	Micah W. & Lauri R. Lewis 431 Indian Rock Circle Elizabethtown, PA 17022	431 Indian Rock Circle
Lewis, Randy C. & Rae E. 0067	Randy C. & Rae E. Lewis 45 Brookfield Drive Elizabethtown, PA 17022	45 Brookfield Drive
Lewis, William C. & Sally L. 0544	William C. & Sally L. Lewis 309 Hereford Road Elizabethtown, PA 17022	309 Hereford Road
Lewis, William L. & Merrill A. 0898	William L. & Merrill A. Lewis 2112 Mill Road Elizabethtown, PA 17022	2112 Mill Road
Libby, Lynn & Mary Ellen 1774	Lynn & Mary Ellen Libby 231 Prospect Road Elizabethtown, PA 17022	231 Prospect Road
Libertore, Francis & Honorata 3199	Francis & Honorata Libertore 1015 Trail Road N Elizabethtown, PA 17022	1015 Trail Road N
Lichty, Richard & Catherine 2081	Richard & Catherine Lichty 115 Anna Lane Elizabethtown, PA 17022	115 Anna Lane
Light, Wesley W. & Lesa 0169	Wesley W. & Lesa Light 257 Cliff Lane Elizabethtown, PA 17022	257 Cliff Lane
Lightner, Michael K. 1362	Michael K. Lightner 468 Rockwood Drive Elizabethtown, PA 17022	468 Rockwood Drive
Lightner, Robert S. & Sylvia L. 1878	Robert S. & Sylvia L. Lightner 2165 Andrew Avenue Elizabethtown, PA 17022	2165 Andrew Avenue
Lilly, Brian & Phyllis 2022	Brian & Phyllis Lilly 9 Tower Drive Elizabethtown, PA 17022	9 Tower Drive
Limpert, Bruce R. & Lynda W. 0870	Bruce R. & Lynda W. Limpert 112 Meadowbrook Lane Elizabethtown, PA 17022	112 Meadowbrook Lane
Lindemuth, Stephen T. & Danielle D. 0986	Stephen T. & Danielle D. Lindemuth 558 Mount Gretna Road Elizabethtown, PA 17022	558 Mount Gretna Road
Lippiatt, Kimber R., Jr. & Linda K. 0452	Kimber R., Jr. & Linda K. Lippiatt 120 Gantz Meadows Mount Joy, PA 17552	120 Gantz Meadows
Lippold, Jon & Kelly L. 0543	Jon & Kelly L. Lippold 269 Hereford Road Elizabethtown, PA 17022	269 Hereford Road
Liskey, Michael E. & Christine A. 1006	Michael E. & Christine A. Liskey 1106 Mount Gretna Road Elizabethtown, PA 17022	1106 Mount Gretna Road
Little, Scott & Melissa 0091	Scott & Melissa Little 752 Buckingham Blvd Elizabethtown, PA 17022	752 Buckingham Blvd
Livelsberger, Craig F. & Kay M. 0047	Craig F. & Kay M. Livelsberger 2350 Andrew Avenue Mount Joy, PA 17552	2350 Andrew Avenue
Livering, Adam & Jennifer 1001	Adam & Jennifer Livering 982 Mount Gretna Road Elizabethtown, PA 17022	982 Mount Gretna Road
Lockard, David L. & Doris L. 2118	David L. & Doris L. Lockard 1956 Milton Grove Road Mount Joy, PA 17552	1956 Milton Grove Road
Locke, Arnold P. & Kathy A. 0219	Arnold P. & Kathy A. Locke 417 Conoy Avenue Elizabethtown, PA 17022	417 Conoy Avenue
Logan, Douglas J., Jr. & Carolyn M. 2690	Douglas J., Jr. & Carolyn M. Logan 544 Mark Drive Elizabethtown, PA 17022	544 Mark Drive
Lohin, John A. 2104	John A. Lohin 739 Knoll Drive Mount Joy, PA 17552	739 Knoll Drive
Lonardi, Carlo A. & Teresa 0893	Carlo A. & Teresa Lonardi 1680 Mill Road Elizabethtown, PA 17022	1680 Mill Road
Long, Curtis M. & Karen L. 3130	Curtis M. & Karen L. Long 35 Trail Road N Elizabethtown, PA 17022	35 Trail Road N
Long, Edward A. 2338	Edward A. Long 793 Westbrooke Drive Elizabethtown, PA 17022	793 Westbrooke Drive
Long, James L., Jr. & Deborah H. 0186	James L., Jr. & Deborah H. Long 1761 Cloverleaf Road Mount Joy, PA 17552	1761 Cloverleaf Road
Long, Jeffery & Bhattacharya, Mahua 0662	Jeffery D. Long & Mahua Bhattacharya 52 Honeysuckle Court Elizabethtown, PA 17022	52 Honeysuckle Court
Long, Kenneth E. & Renee S. 0540	Kenneth E. & Renee S. Long 29 Hereford Road Elizabethtown, PA 17022	29 Hereford Road
Long, Kenneth L. & Thelma S. 0541	Kenneth L. & Thelma S. Long 70 Hereford Road Elizabethtown, PA 17022	70 Hereford Road
Long, Michael S. & Sheryl L. 0552	Michael S. & Sheryl L. Long 557 Hereford Road Elizabethtown, PA 17022	557 Hereford Road
Long, Ray E. 2577	Ray E. Long 243 Hereford Road Elizabethtown, PA 17022	243 Hereford Road
Long, Shawn L. & Monica E. 0554	Shawn L. & Monica E. Long 595 Hereford Road Elizabethtown, PA 17022	595 Hereford Road
Long, William T., Jr. & Amber L. 1898	William T., Jr. & Amber L. Long 2459 Mount Pleasant Road Mount Joy, PA 17552	2459 Mount Pleasant Road
Longenecker, David L. & Karen S. 2300	David L. & Karen S. Longenecker 30 W. Risser Mill Road Mount Joy, PA 17552	30 W. Risser Mill Road

**Mount Joy Township Trash & Recycling - Customer List**  
**Customer Contact List**  
August 20, 2021

<u>Customer</u>	<u>Bill to</u>	<u>Service Address</u>
Longenecker, James A. & Gloria 2398	James A. & Gloria Longenecker 1250 Ridge Road Elizabethtown, PA 17022	1250 Ridge Road
Longenecker, John D. & Lori S. 2145	John D. & Lori S. Longenecker 9085 Elizabethtown Road Elizabethtown, PA 17022	9085 Elizabethtown Road
Longenecker, Paul L. 1461	Paul L. Longenecker 1060 Schwanger Road Elizabethtown, PA 17022	1060 Schwanger Road
Longo, Robert & Lucile 2380	Robert & Lucile Longo 1736 Creek Road Manheim, PA 17545	1736 Creek Road
Lorenzen, Justin P. & Charla 2218	Justin P. & Charla Lorenzen 1004 East College Avenue Elizabethtown, PA 17022	1004 East College Avenue
Louer, Ryan & Brittany 2474	Ryan P. & Brittany M. Louer 1147 Milton Grove Road N Elizabethtown, PA 17022	1147 Milton Grove Road N
Loump, Phyllis M. 2059	Phyllis M. Loump 1616 Cloverleaf Road Mount Joy, PA 17552	1616 Cloverleaf Road
Louder, Joshua L. & Erika H. 2347	Joshua L. & Erika H. Louder 2028 Creek Road Manheim, PA 17545	2028 Creek Road
Love, Gary R. & Lori A. 2437	Gary R. & Lori A. Love 8025 Elizabethtown Road Elizabethtown, PA 17022	8025 Elizabethtown Road
Lowe, Clarence N. & Joyce F. 2403	Clarence N. & Joyce F. Lowe 2160 Cloverleaf Road Mount Joy, PA 17552	2160 Cloverleaf Road
Lowell, Richard J., III & Susan C. 0173	Richard J., III & Susan C. Lowell 114 Clover Lane Elizabethtown, PA 17022	114 Clover Lane
Lowell, Richard J., Jr. & Marjorie 2774	Richard J., Jr. & Marjorie Lowell 30 Waterfowl Way Elizabethtown, PA 17022	30 Waterfowl Way
Lownsbery, Brian D. & Linda K. 1911	Brian D. & Linda K. Lownsbery 43 Clermont Court Elizabethtown, PA 17022	43 Clermont Court
Lownsbery, Robin & Bickel, Raymond 1611	Robin L. Lownsbery & Raymond Bickel 10 Tower Drive Elizabethtown, PA 17022	10 Tower Drive
Luckenbill, Gary & Kay 1052	Gary & Kay Luckenbill 112 Anna Lane Elizabethtown, PA 17022	112 Anna Lane
Luft, Gary L. & Margaret J. 1077	Gary L. Luft 2588 A Mount Pleasant Road Mount Joy, PA 17552	2588 A Mount Pleasant Road
Lukesh, Paul & Ann 0696	Paul & Ann Lukesh 485 Indian Rock Circle Elizabethtown, PA 17022	485 Indian Rock Circle
Luscian, Stephen J., III & Joyce T. 0197	Stephen J., III & Joyce T. Luscian 1357 Cold Spring Road Elizabethtown, PA 17022	1357 Cold Spring Road
Lutter, Todd A. & Tina L. 1654	Todd A. & Tina L. Lutter 284 Trail Road N Elizabethtown, PA 17022	284 Trail Road N
Luttrell, Wayne F., Jr. & Dawn 1450	Wayne F., Jr. & Dawn Luttrell 734 Schwanger Road Elizabethtown, PA 17022	734 Schwanger Road
Lutz, David I. & Lauren A. 0871	David I. & Lauren A. Lutz 113 Meadowbrook Lane Elizabethtown, PA 17022	113 Meadowbrook Lane
Lutz, Erik R. & Ashley L. 0397	Erik R. & Ashley L. Lutz 738 Fairview Road Mount Joy, PA 17552	738 Fairview Road
Lutz, Mark & Janet 0396	Mark & Janet Lutz 720 Fairview Road Mount Joy, PA 17552	720 Fairview Road
LWAG, LLC 2852	LWAG, LLC 160 Hershey Road Elizabethtown, PA 17022	160 Hershey Road
Lynch, Bruce G. & Elizabeth K. 0885	Bruce G. & Elizabeth K. Lynch 245 Midland Circle Mount Joy, PA 17552	245 Midland Circle
Mackavage, Alex R. & Kristy L. 2387	Alex R. & Kristy L. Mackavage 742 Westbrooke Drive Elizabethtown, PA 17022	742 Westbrooke Drive
Macklin, Nicholas & Michelle 2795	Nicholas & Michelle Macklin 895 Spring Road Elizabethtown, PA 17022	895 Spring Road
Madara, Bonita R. 1576	Bonita R. Madara 2237 Ashwood Lane Elizabethtown, PA 17022	2237 Ashwood Lane
Madden, Damian N. & Danielle K. 0960	Damian N. & Danielle K. Madden 1949 Misty Drive Mount Joy, PA 17552	1949 Misty Drive
Madonna, Craig, V & Pamela L. 2588	Craig, V & Pamela L. Madonna 8336 Elizabethtown Road Elizabethtown, PA 17022	8336 Elizabethtown Road
Maenza, Steven E. & Child, Emily A. 0417	Steven E. Maenza & Emily A. Child 315 Farmland Drive Elizabethtown, PA 17022	315 Farmland Drive
Magee, Steven W. & Tammy L. 1465	Steven W. & Tammy L. Magee 1219 Schwanger Road Mount Joy, PA 17552	1219 Schwanger Road
Magrecki, Mark A. & Heather L. 3073	Mark A. & Heather L. Magrecki 2473 Mount Pleasant Road Mount Joy, PA 17552	2473 Mount Pleasant Road
Maguire, Leo C. 2542	Leo C. Maguire 646 Aberdeen Road Elizabethtown, PA 17022	646 Aberdeen Road
Mahtook, Jarred & Hoffman, Brittany 2565	Jarred Mahtook & Brittany Hoffman 1858 Mount Pleasant Road Mount Joy, PA 17552	1858 Mount Pleasant Road
Mailloux, Richard W. & Bonita S. 0444	Richard W. & Bonita S. Mailloux 30 Gantz Meadows Mount Joy, PA 17552	30 Gantz Meadows
Makishi, Yasutoshi & Yoneko 1002	Yasutoshi & Yoneko Makishi 1099 Mount Gretna Road Elizabethtown, PA 17022	1099 Mount Gretna Road
Malave, Adam & Jenna 0209	Adam & Jenna Malave 314 Conoy Avenue Elizabethtown, PA 17022	314 Conoy Avenue
Maldonado Jr., Elliot N. 2695	Elliot N. Maldonado, Jr. 1953 Misty Drive Mount Joy, PA 17552	1953 Misty Drive
Maldonado, Jerry 2032	Jerry Maldonado 2572 Sheaffer Road Elizabethtown, PA 17022	2572 Sheaffer Road
Malesich, John J., Jr. 3071	John J. Malesich, Jr. 2326 Mount Pleasant Road Mount Joy, PA 17552	2326 Mount Pleasant Road
Manges, Kirsten L. 0042	Kirsten L. Manges 2338 Andrew Avenue Mount Joy, PA 17552	2338 Andrew Avenue
Mann, Eric L. & Michelle M. 2328	Eric L. & Michelle M. Mann 72 Pheasant Court Elizabethtown, PA 17022	72 Pheasant Court
Manweiler, Arthur & Switalla, Ulrike 2018	Arthur R. Manweiler & Ulrike Switalla 447 Orchard Road Mount Joy, PA 17552	447 Orchard Road
Mapplebeck, Keith 3046	Keith Mapplebeck 2118 Mount Gretna Road Elizabethtown, PA 17022	2118 Mount Gretna Road
Marcarelli, Joel R. & Michelle K. 1600	Joel R., Jr. & Michelle K. Marcarelli 22 Stern Drive Elizabethtown, PA 17022	22 Stern Drive
Marencic, John A. 2271	John A. Marencic 332 Oberholtzer Road Elizabethtown, PA 17022	332 Oberholtzer Road
Marke, Cassandra L. 1086	Cassandra L. Marke 805 N. Hanover Street Elizabethtown, PA 17022	805 N. Hanover Street
Markley, Barry W. 2723	Barry W. Markley 10 Quarry Road Elizabethtown, PA 17022	10 Quarry Road
Markley, Randall T. & Dorothy 1757	Randall T. & Dorothy Markley 120 Ridgeview Road North Elizabethtown, PA 17022	120 Ridgeview Road N
Markley, Robert L. & Schroder, Stacy 0139	Robert L. Markley & Stacy Schroder 713 Cassell Road Elizabethtown, PA 17022	713 Cassell Road
Marks, Travis J. 1956	Travis J. Marks 357 Deerfield Drive Mount Joy, PA 17552	357 Deerfield Drive
Marley, David E. & Donna M. 0036	David E. & Donna M. Marley 2315 Andrew Avenue Mount Joy, PA 17552	2315 Andrew Avenue
Marshall, Richard E. & Phyllis J. 0124	Richard E. & Phyllis J. Marshall 1652 Campus Road Elizabethtown, PA 17022	1652 Campus Road
Marshall, Shirley F. & Deanna L. 2617	Shirley F. & Deanna L. Marshall 1843 Harrisburg Avenue Mount Joy, PA 17552	1843 Harrisburg Avenue
Marshall, Todd M. 0337	Todd M. Marshall 1008 East College Avenue Elizabethtown, PA 17022	1008 East College Avenue
Martin, Abner H. & Ruth G. 1583	Abner H. & Ruth G. Martin 541 Snyder Road Mount Joy, PA 17552	541 Snyder Road
Martin, Anthony S. 3020	Anthony S. Martin 16 Treeline Drive Elizabethtown, PA 17022	16 Treeline Drive
Martin, Blake R. & Diana L. 1294	Blake R. & Diana L. Martin 2372 Ridge Road Elizabethtown, PA 17022	2372 Ridge Road
Martin, Carl M. & Betty E. 0253	Carl M. & Betty E. Martin 1215 Creek Road Manheim, PA 17545	1215 Creek Road
Martin, Christopher 0342	Christopher Martin 7973 Elizabethtown Road Elizabethtown, PA 17022	7973 Elizabethtown Road
Martin, Christopher S. & Monica 2988	Christopher S. & Monica Martin 1755 Milton Grove Road Mount Joy, PA 17552	1755 Milton Grove Road



## Mount Joy Township Trash & Recycling - Customer List

### Customer Contact List

August 20, 2021

Customer	Bill to	Service Address
Martin, Curtis J. & Linda S. 0919	Curtis J. & Linda S. Martin 4010 Meadow View Road Manheim, PA 17545	4010 Meadow View Road
Martin, Darrel & Kelly 1181	Darrel & Kelly Martin 2666 Homestead Road Mount Joy, PA 17552	2666 Homestead Road
Martin, Darvin 2880	Darvin Martin 2155 Cloverleaf Road Mount Joy, PA 17552	2155 Cloverleaf Road
Martin, David & Joni 2374	David & Joni Martin 330 Sunnysburn Road Elizabethtown, PA 17022	330 Sunnysburn Road
Martin, Enos D. & Ruth K. 3107	Enos D. & Ruth K. Martin 595 Old Hershey Road Elizabethtown, PA 17022	595 Old Hershey Road
Martin, Galen R. & Nancy J. 2790	Galen R. & Nancy J. Martin 905 Snyder Road Mount Joy, PA 17552	905 Snyder Road
Martin, Gilbert N. & Sandra J. 1603	Gilbert N. & Sandra J. Martin 504 Sunnysburn Road Elizabethtown, PA 17022	504 Sunnysburn Road
Martin, Harlan Z. & Janet W. 2719	Harlan Z. & Janet W. Martin 310 Prospect Road Elizabethtown, PA 17022	310 Prospect Road
Martin, J. Austin & Christina M. 0394	J. Austin & Christina M. Martin 676 Fairview Road Mount Joy, PA 17552	676 Fairview Road
Martin, J. Bruce & Heike 1179	J. Bruce & Heike Martin 2655 Homestead Road Mount Joy, PA 17552	2655 Homestead Road
Martin, Jason E. & Amber L. 2788	Jason E. & Amber L. Martin 487 Snyder Road Mount Joy, PA 17552	487 Snyder Road
Martin, Jay Paul H. & Rhoda M. 1058	Jay P. & Rhoda M. Martin 2055 Mount Pleasant Road Mount Joy, PA 17552	2055 Mount Pleasant Road
Martin, Jeffrey L. & Marianne 0980	Jeffrey & Marianne Martin 437 Mount Gretna Road Elizabethtown, PA 17022	437 Mount Gretna Road
Martin, Jeremy 2628	Jeremy Martin 429 Mount Gretna Road Elizabethtown, PA 17022	429 Mount Gretna Road
Martin, John S. & Susan E. 2562	John S. & Susan E. Martin 8444 Elizabethtown Road Elizabethtown, PA 17022	8444 Elizabethtown Road
Martin, Joseph B., Jr. & Joan L. 2898	Joseph B., Jr. & Joan L. Martin 1061 Creek Road Manheim, PA 17545	1061 Creek Road
Martin, Justin & Stephanie 0640	Justin & Stephanie Martin 444 Hill Street Mount Joy, PA 17552	444 Hill Street
Martin, Keith H. & Melanie M. 2929	Keith H. & Melanie M. Martin 7557 Elizabethtown Road Elizabethtown, PA 17022	7557 Elizabethtown Road
Martin, Kerek & Marisa 2986	Kerek & Marisa Martin 1526 Milton Grove Road Mount Joy, PA 17552	1526 Milton Grove Road
Martin, Norman D. & Joy R. 1946	Norman D. & Joy R. Martin 287 Church Road Manheim, PA 17545	287 Church Road
Martin, Rhonda L. 3019	Rhonda L. Martin 16 Treeline Drive Elizabethtown, PA 17022	14 Treeline Drive
Martin, Richard L. & Ann L. 1835	Richard L. & Ann L. Martin 2403 Stauffer Road Mount Joy, PA 17552	2403 Stauffer Road
Martin, Ryan T. & Amanda L. 0093	Ryan T. & Amanda L. Martin 810 Buckingham Blvd Elizabethtown, PA 17022	810 Buckingham Blvd
Martin, William 2168	William Martin 660 Rockwood Drive Elizabethtown, PA 17022	660 Rockwood Drive
Martine, Michael J. & Freda F. 0877	Michael J. & Freda F. Martine 219 Midland Circle Mount Joy, PA 17552	219 Midland Circle
Martinez Iglesias, Jorge L. 1815	Jorge L. Martinez Iglesias 34 Shefford Drive Elizabethtown, PA 17022	34 Shefford Drive
Martini, Robert C. & Joann 2662	Robert C. & Joann Martini 947 Hampden Road Elizabethtown, PA 17022	947 Hampden Road
Martz, Jeffrey A. 2846	Jeffrey A. Martz 943 Campus Road Elizabethtown, PA 17022	943 Campus Road
Marz, Scott & Candee 0598	Scott & Candee Marz 1370 Hickory Run Drive Elizabethtown, PA 17022	1370 Hickory Run Drive
Mask, F. Reed & Jennifer 2622	F. Reed & Jennifer Mask 102 Meadowbrook Lane Elizabethtown, PA 17022	102 Meadowbrook Lane
Masland, David D. & Leslie J. 0991	David D. & Leslie J. Masland 624 Mount Gretna Road Elizabethtown, PA 17022	624 Mount Gretna Road
Mason, Harold E. & Elaine M. 1500	Harold E. & Elaine M. Mason 2122 Sheaffer Road Elizabethtown, PA 17022	2122 Sheaffer Road
Mast, Mary 0801	Mary Mast 713 Knoll Drive Mount Joy, PA 17552	713 Knoll Drive
Masten, Travis J. & Sara R. 2583	Travis J. & Sara R. Masten 38 Waterfowl Way Elizabethtown, PA 17022	38 Waterfowl Way
Matangos, Alyssa 3190	Alyssa Matangos 18 Canvasback Lane Elizabethtown, PA 17022	18 Canvasback Lane
Matincheck, Matthew P. 0730	Matthew P. Matincheck 36 Ironstone Drive Elizabethtown, PA 17022	36 Ironstone Drive
Matjasic, John C. & Lauren K. 0416	John C. & Lauren K. Matjasic 312 Farmland Drive Elizabethtown, PA 17022	312 Farmland Drive
Mattocks, David E. & Margaret S. 1494	David E. & Margaret S. Mattocks 2039 Sheaffer Road Elizabethtown, PA 17022	2039 Sheaffer Road
Maurer, John R. & Ashley R. 0415	John R. & Ashley R. Maurer 309 Farmland Drive Elizabethtown, PA 17022	309 Farmland Drive
Maurer, Mitchell A. & Kimberly A. 1829	Mitchell A. & Kimberly A. Maurer 2114 Sheri Lane Mount Joy, PA 17552	2114 Sheri Lane
Max, Jerry M. & Lynn T. 1024	Jerry M. & Lynn T. Max 1461 Mount Gretna Road Elizabethtown, PA 17022	1461 Mount Gretna Road
Max, John M. & Mildred I 0839	John M. & Millie Max 63 Koser Road Elizabethtown, PA 17022	63 Koser Road
Maxwell, George, Jr. 0503	George Maxwell, Jr. 1513 Harrisburg Avenue Mount Joy, PA 17552	1513 Harrisburg Avenue
May, Douglas & Joyce 2096	Douglas & Joyce May 155 Snyder Road Mount Joy, PA 17552	155 Snyder Road
May, Gregory & Betsy 1778	Gregory & Betsy May 2318 Andrew Avenue Mount Joy, PA 17552	2318 Andrew Avenue
Maze, Robert O. & Penny J. 2303	Robert O. & Penny J. Maze 2124 Creek Road Manheim, PA 17545	2124 Creek Road
McAndrew, Ronald T. & Melissa 0418	Ronald T. & Melissa McAndrew 316 Farmland Drive Elizabethtown, PA 17022	316 Farmland Drive
McBride, Adam M. & Brenda L. 1613	Adam M. & Brenda L. McBride 17 Tower Drive Elizabethtown, PA 17022	17 Tower Drive
McCarthy, Kenneth 0346	Kenneth McCarthy 8070 Elizabethtown Road Elizabethtown, PA 17022	8070 Elizabethtown Road
McClenaghan, Lee M. & Laura J. 1109	Lee M. & Laura J. McClenaghan 1047 Old Elizabethtown Road Elizabethtown, PA 17022	1047 Old Elizabethtown Road
McClintock, David S. & Ashley L. 3255	David S. & Ashley L. McClintock 9446 Elizabethtown Road Elizabethtown, PA 17022	9446 Elizabethtown Road
McCollum, Robert & Boulden, Kaitlyn 1168	Robert McCollum & Kaitlyn Boulden 503 Old Hershey Road Elizabethtown, PA 17022	503 Old Hershey Road
McConnell, Jacob M., III & Alexis 1910	Jacob M., III & Alexis N. McConnell 509 Ridgeview Road S. Elizabethtown, PA 17022	509 Ridgeview Road S
McCorkle, Jason 2161	Jason McCorkle 998 Old Hershey Road Elizabethtown, PA 17022	998 Old Hershey Road
McCorkle, Shawn M. & Tara-Lynn 0099	Shawn M. & Tara-Lynn McCorkle 841 Buckingham Blvd Elizabethtown, PA 17022	841 Buckingham Blvd
McCrary, Gary L. & Joni 0044	Gary L. & Joni McCrary 2342 Andrew Avenue Mount Joy, PA 17552	2342 Andrew Avenue
McCulloch, Nathaniel W. & Natasa V. 1752	Nathaniel W. & Natasa V. McCulloch 100 Woodland Avenue Elizabethtown, PA 17022	100 Woodland Avenue
McCurdy, James L. & Gina M. 1203	James L. & Gina M. McCurdy 24 Pheasant Court Elizabethtown, PA 17022	24 Pheasant Court
McDermitt, Nathan M. 1608	Nathan M. McDermitt 4 Tower Drive Elizabethtown, PA 17022	4 Tower Drive
McDonnell, Christopher & Anastasia 2546	Christopher L. & Anastasia V. McDonnell 745 Westbrooke Drive Elizabethtown, PA 17022	745 Westbrooke Drive
McEvoy, Charles & Sonia 3209	Charles & Sonia McEvoy 277 Ers Drive Elizabethtown, PA 17022	277 Ers Drive
McFarland, Robert S. & Margaret L. 0336	Robert S. & Margaret L. McFarland 1006 E. College Avenue Elizabethtown, PA 17022	1006 E. College Avenue

# Mount Joy Township Trash & Recycling - Customer List

## Customer Contact List

August 20, 2021

Customer	Bill to	Service Address
McFeaters, Brandon & Tawni 0889	Brandon & Tawni McFeaters 1327 Mill Road Elizabethtown, PA 17022	1327 Mill Road
McGarvey, Donald L. & Margaret S. 1474	Donald L. McGarvey 1712 Schwanger Road Mount Joy, PA 17552	1712 Schwanger Road
McGough, Matthew J. & Amy L. 1884	Matthew J. & Amy L. McGough 1917 Harrisburg Avenue Mount Joy, PA 17552	1917 Harrisburg Avenue
McGrady, Ross & Michelina 0331	Ross & Michelina McGrady 55 Waterfowl Way Elizabethtown, PA 17022	55 Waterfowl Way
McGrath, Diane B. 0458	Diane B. McGrath 132 Gantz Meadows Mount Joy, PA 17552	132 Gantz Meadows
McHenry, Justin & Amy R. 2379	Justin & Amy R. McHenry 1691 Ridge Road Elizabethtown, PA 17022	1691 Ridge Road
McKain, Kenneth L. 2043	Kenneth L. McKain 1957 Misty Drive Mount Joy, PA 17552	1957 Misty Drive
McKain, Michael S. & Christine R. 1622	Michael S. & Christine R. McKain 34 Tower Drive Elizabethtown, PA 17022	34 Tower Drive
McKinne, Michael G. & Linda L. 1053	Michael G. & Linda L. McKinne 1846 Mount Pleasant Road Mount Joy, PA 17552	1846 Mount Pleasant Road
McKinne, Thomas J. & Gail M. 1682	Thomas J. & Gail M. McKinne 2366 Valleyview Road Mount Joy, PA 17552	2366 Valleyview Road
McLeod, Malvena M. 1340	Malvena M. McLeod 413 Rockwood Drive Elizabethtown, PA 17022	413 Rockwood Drive
McMichael, Joseph F. & Judith M. 0460	Joseph F. & Judith M. McMichael 135 Gantz Meadows Mount Joy, PA 17552	135 Gantz Meadows
McMillen, May 2763	May McMillen 2350 Sheaffer Road Elizabethtown, PA 17022	2350 Sheaffer Road
McMillen, Steven 2376	Steven McMillen 2348 Sheaffer Road Elizabethtown, PA 17022	2348 Sheaffer Road
McMullen, Kevin E. 1649	Kevin E. McMullen 6 Travis Circle Wrightsville, PA 17368	30 Trail Road N
McMullen, Richard H. & Jacqueline M 2593	Richard H. & Jacqueline M. McMullen 855 Cloverleaf Road Elizabethtown, PA 17022	855 Cloverleaf Road
McNally, Judith M. 2871	Judith M. McNally 843 Cloverleaf Road Elizabethtown, PA 17022	843 Cloverleaf Road
McNeal, Colin D. 3284	Colin D. McNeal 253 Ersu Drive Elizabethtown, PA 17022	253 Ersu Drive
McNeil, Michael & Lori 1013	Michael & Lori McNeil 1247 Mount Gretna Road Elizabethtown, PA 17022	1247 Mount Gretna Road
McNiff, Connor A. & Taylor E. 0819	Connor A. & Taylor E. McNiff 785 Knoll Drive Mount Joy, PA 17552	785 Knoll Drive
McNiss, Harry W., III & Tammy E. 2753	Harry W., III & Tammy E. McNiss 404 Rockwood Drive Elizabethtown, PA 17022	404 Rockwood Drive
McOmber, Alan G. & Sharon L. 0523	Alan G. & Sharon L. McOmber 1973 Harrisburg Avenue Mount Joy, PA 17552	1973 Harrisburg Avenue
McQuaid, Chris & Ginelle 1717	Christopher & Ginelle McQuaid 5 Windemere Court Elizabethtown, PA 17022	5 Windemere Court
McVey, Wayne A. & Michelle E. 1060	Wayne A. & Michelle E. McVey 2189 Mount Pleasant Road Mount Joy, PA 17552	2189 Mount Pleasant Road
Meads, Bonnie 2016	Bonnie Meads 808 Knoll Drive Mount Joy, PA 17552	808 Knoll Drive
Mehesy, Paul & Nancy 0065	Paul & Nancy Mehesy 29 Brookfield Drive Elizabethtown, PA 17022	29 Brookfield Drive
Mehta, Arunkumar C. & Dharmista A. 1981	Arunkumar C. & Dharmista A. Mehta 661 Westbrooke Drive Elizabethtown, PA 17022	661 Westbrooke Drive
Meier, Richard W., Jr. & Barbara S. 2489	Richard W., Jr. & Barbara S. Meier 8814 Elizabethtown Road Elizabethtown, PA 17022	8814 Elizabethtown Road
Meiser, William G., III & Leanna L. 2197	William G., III & Leanna L. Meiser 71 Waterfowl Way Elizabethtown, PA 17022	71 Waterfowl Way
Melendez, Jaclyn M. 1395	Jaclyn M. Melendez 656 Rockwood Drive Elizabethtown, PA 17022	656 Rockwood Drive
Melley, Allen S. & Jennifer M. 1574	Allen S. & Jennifer M. Melley 2162 Ashwood Lane Elizabethtown, PA 17022	2162 Ashwood Lane
Mellott, Joshua D. & Amber J. 2010	Joshua D. & Amber J. Mellott 1614 Milton Grove Road Mount Joy, PA 17552	1614 Milton Grove Road
Melvin, Edward L. & Jeannine 1387	Edward L. & Jeannine Melvin 626 Rockwood Drive Elizabethtown, PA 17022	626 Rockwood Drive
Mengel, JoAnn L. 0413	JoAnn L. Mengel 301 Farmland Drive Elizabethtown, PA 17022	301 Farmland Drive
Merlo, Peter A. & Kathleen J. 1513	Peter A. & Kathleen J. Merlo 86 Shefford Drive Elizabethtown, PA 17022	86 Shefford Drive
Mertz, Delores E. 1245	Delores E. Mertz 1342 Ridge Road Elizabethtown, PA 17022	1342 Ridge Road
Messick, Bryan M. & Bonnie K. 3132	Bryan M. & Bonnie K. Messick 797 Trail Road N Elizabethtown, PA 17022	797 Trail Road N
Messick, Kenneth L. & Marian E. 2176	Kenneth L. & Marian E. Messick 1781 Mount Gretna Road Elizabethtown, PA 17022	1781 Mount Gretna Road
Messick, Kevin M. & Janelle N. 1044	Kevin M. & Janelle N. Messick 2906 Mount Gretna Road Elizabethtown, PA 17022	2906 Mount Gretna Road
Messick, Neil & Kristin H. 1694	Neil & Kristin H. Messick 385 Greentree Road Elizabethtown, PA 17022	385 Greentree Road
Messick, Robert M. & A. Marie 1954	Robert M. & A. Marie Messick 124 Hereford Road Elizabethtown, PA 17022	124 Hereford Road
Messick, Scott M. & Ashley J. 1042	Scott M. & Ashley J. Messick 701 Bellaire Road Elizabethtown, PA 17022	701 Bellaire Road
Messick, Susan L. 3089	Susan L. Messick 2011 North Market Street Elizabethtown, PA 17022	2011 N Market Street
Metzler, Brian R. & Jana L. 1588	Brian R. & Jana L. Metzler 210 Springville Road Mount Joy, PA 17552	210 Springville Road
Meyer, Daniel A. & Lacie A. 1292	Daniel A. & Lacie A. Meyer 31 Waterfowl Way Elizabethtown, PA 17022	31 Waterfowl Way
Meyerhoffer, Gary D. & Shirley Ann 2600	Gary D. & Shirley Ann Meyerhoffer 556 Aberdeen Road Elizabethtown, PA 17022	556 Aberdeen Road
Michniewicz, Paul A. & Joann M. 0636	Paul A. & Joann M. Michniewicz 436 Hill Street Mount Joy, PA 17552	436 Hill Street
Mickiewicz, Scott K. & Cynthia G. 1697	Scott K. & Cynthia G. Mickiewicz 534 Westbrooke Drive Elizabethtown, PA 17022	534 Westbrooke Drive
Mieczkowski, Jessica L. 2256	Jessica L. Mieczkowski 115 E. Harrisburg Avenue Elizabethtown, PA 17022	115 E. Harrisburg Avenue
Miller, Aaron E. & Kellie E. 0257	Aaron E. & Kellie E. Miller 1903 Creek Road Manheim, PA 17545	1903 Creek Road
Miller, Alphonse C. & Jennifer L. 1206	Alphonse C. & Jennifer L. Miller 56 Pheasant Court Elizabethtown, PA 17022	56 Pheasant Court
Miller, Andrew D. 1257	Andrew D. Miller 1510 Ridge Road Elizabethtown, PA 17022	1510 Ridge Road
Miller, Autumn B. 3139	Autumn B. Miller 1552 Valleyview Road Mount Joy, PA 17552	1552 Valleyview Road
Miller, Blake & McClain, Jennifer 2495	Blake S. Miller & Jennifer J. McClain 831 Radio Road Elizabethtown, PA 17022	831 Radio Road
Miller, Bradley L. & Cruz, Felicia 1000	Bradley L. Miller & Felicia J. Cruz 941 Mount Gretna Road Elizabethtown, PA 17022	941 Mount Gretna Road
Miller, Bryan & Ashley 1722	Bryan & Ashley Miller 15 Windemere Court Elizabethtown, PA 17022	15 Windemere Court
Miller, Cathleen A. 0082	Cathleen A. Miller 669 Buckingham Blvd. Elizabethtown, PA 17022	669 Buckingham Blvd
Miller, Cody A. & Amanda R. 2889	Cody A. & Amanda R. Miller 1418 Country Squire Road Elizabethtown, PA 17022	1418 Country Squire Road
Miller, Dale M. 0536	Dale M. Miller 3323 Harvest Road Elizabethtown, PA 17022	3323 Harvest Road
Miller, Douglas & Brittany 1499	Douglas R. & Brittany L. Miller 2115 Sheaffer Road Elizabethtown, PA 17022	2115 Sheaffer Road
Miller, Eldon L. & Larie L. 1183	Eldon L. & Larie L. Miller 3091 Homestead Road Mount Joy, PA 17552	3091 Homestead Road
Miller, Eric D. & Sarah C. 0379	Eric D. & Sarah C. Miller 9177 Elizabethtown Road Elizabethtown, PA 17022	9177 Elizabethtown Road

**Mount Joy Township Trash & Recycling - Customer List**  
**Customer Contact List**  
August 20, 2021

<b>Customer</b>	<b>Bill to</b>	<b>Service Address</b>
Miller, Gerald & Ann 2525	Gerald & Ann Miller 814 Knoll Drive Mount Joy, PA 17552	814 Knoll Drive
Miller, J. Scott & Susan B. 1656	J. Scott & Susan B. Miller 470 Trail Road North Elizabethtown, PA 17022	470 Trail Road N
Miller, Jeffrey D. & Gail D. 0377	Jeffrey D. & Gail D. Miller 9049 Elizabethtown Road Elizabethtown, PA 17022	9049 Elizabethtown Road
Miller, Jennifer L. 2394	Jennifer L. Miller 2136 Sheri Lane Mount Joy, PA 17552	2136 Sheri Lane
Miller, Jennifer Lee 2187	Jennifer Lee Miller 838 Knoll Drive Mount Joy, PA 17552	838 Knoll Drive
Miller, Joshua & Yuditsky, Kayla 0200	Joshua Miller & Kayla Yuditsky 288 Conoy Avenue Elizabethtown, PA 17022	288 Conoy Avenue
Miller, Joshua M. 1581	Joshua M. Miller 283 Snyder Road Mount Joy, PA 17552	283 Snyder Road
Miller, Keith E. & Lee Ann 2260	Keith E. & Lee Ann Miller 1783 Milton Grove Road Mount Joy, PA 17552	1783 Milton Grove Road
Miller, Kevin J. 1388	Kevin J. Miller 629 Rockwood Drive Elizabethtown, PA 17022	629 Rockwood Drive
Miller, L. Clair & Miriam F. 2915	L. Clair & Miriam F. Miller 9192 Elizabethtown Road Elizabethtown, PA 17022	9192 Elizabethtown Road
Miller, Margaret L. 1255	Margaret L. Miller 1489 Ridge Road Elizabethtown, PA 17022	1489 Ridge Road
Miller, Mark A. & Jacqueline A. 0909	Mark A. & Jacqueline A. Miller 1842 Milton Grove Road Mount Joy, PA 17552	1842 Milton Grove Road
Miller, Matthew R. & Michelle E. 2024	Matthew R. & Michelle E. Miller 1567 Mount Gretna Road Elizabethtown, PA 17022	1567 Mount Gretna Road
Miller, Michael R. & Krista L. 2248	Michael R. & Krista L. Miller 621 Old Hershey Road Elizabethtown, PA 17022	621 Old Hershey Road
Miller, Ralph P. & Ronda G. 1233	Ralph P. & Ronda G. Miller 1000 Ridge Road Elizabethtown, PA 17022	1000 Ridge Road
Miller, Randall L. 2855	Randall L. Miller 692 Cassell Road Elizabethtown, PA 17022	692 Cassell Road
Miller, Richard B. & Rosemary 0433	Richard B. & Rosemary Miller 16 Gantz Meadows Mount Joy, PA 17552	16 Gantz Meadows
Miller, Robert E. 1598	Robert E. Miller 2625 Stauffer Road Mount Joy, PA 17552	2625 Stauffer Road
Miller, Robert M. & Anna Mae 2220	Robert M. & Anna Mae Miller 930 Milton Grove Road South Elizabethtown, PA 17022	930 Milton Grove Road S
Miller, Stephen J. & Marie L. 3056	Stephen J. & Marie L. Miller 1812 Cloverleaf Road Mount Joy, PA 17552	1812 Cloverleaf Road
Miller, Thomas O. & Corinne C 1833	Thomas O. & Corinne C. Miller 2116 Camp Road Manheim, PA 17545	2116 Camp Road
Miller, Timothy R. 2094	Timothy R. Miller 138 Snyder Road Mount Joy, PA 17552	138 Snyder Road
Miller, W. Geoffrey 0808	W. Geoffrey Miller 766 Knoll Drive Mount Joy, PA 17552	766 Knoll Drive
Miller, William J. & Carol L. 2843	William J. & Carol L. Miller 1984 Camp Road Manheim, PA 17545	1984 Camp Road
Miller, William L. & Melody E. 1172	William L. & Melody E. Miller 719 Old Hershey Road Elizabethtown, PA 17022	719 Old Hershey Road
Millhouse, Christopher 1329	Christopher Millhouse 2408 Rob Drive Mount Joy, PA 17552	2408 Rob Drive
Mills, Jeffrey L. & Cynthia K. 0123	Jeffrey L. & Cynthia K. Mills 1639 Campus Road Elizabethtown, PA 17022	1639 Campus Road
Milton Grove UMC 2099	Milton Grove UMC 2026 Cloverleaf Road Mount Joy, PA 17552	2026 Cloverleaf Road
Miner, Lane T. & Molly C. 2770	Lane T. & Molly C. Miner 1276 Bear Creek Road Elizabethtown, PA 17022	1276 Bear Creek Road
Minneci, Tami F. 0063	Tami F. Minneci 9 Brookfield Drive Elizabethtown, PA 17022	9 Brookfield Drive
Minnich, David L. & Valerie J. 2810	David L. & Valerie J. Minnich 606 Westbrooke Drive Elizabethtown, PA 17022	606 Westbrooke Drive
Minnich, Kay M. 1069	Kay Minnich 2402 Mount Pleasant Road Mount Joy, PA 17552	2402 Mount Pleasant Road
Minnich, Sherri 3248	Sherri Minnich 11 Fieldstone Circle Elizabethtown, PA 17022	11 Fieldstone Circle
Mirwoba, Deborah M. 1331	Deborah M. Mirwoba 2412 Rob Drive Mount Joy, PA 17552	2412 Rob Drive
Misiura, Josiah D. 3294	Josiah D. Misiura 257 Ers Drive Elizabethtown, PA 17022	257 Ers Drive
Mitch, Derek R. & Sarah D. 1047	Derek R. & Sarah D. Mitch 47 Waterfowl Way Elizabethtown, PA 17022	47 Waterfowl Way
Mitchell, Dannie R. & Patricia A. 0943	Dannie R. & Patricia A. Mitchell 637 Milton Grove Road South Elizabethtown, PA 17022	637 Milton Grove Road S
Mitchell, Joseph E. & Amanda J. 0957	Joseph E. & Amanda J. Mitchell 1941 Misty Drive Mount Joy, PA 17552	1941 Misty Drive
Mitchell, Joshua & Gilbreath, Katie 2809	Joshua E. Mitchell & Katie L. Gilbreath 566 Westbrooke Drive Elizabethtown, PA 17022	566 Westbrooke Drive
Moats, Ray A. & Melanie K. 2100	Ray A. & Melanie K. Moats 2476 Ridge Road Elizabethtown, PA 17022	2476 Ridge Road
Mock, John W. & Diane G. 0229	John W. & Diane G. Mock 438 Conoy Avenue Elizabethtown, PA 17022	438 Conoy Avenue
Mogyorossy, Kyle E. & Nicole S. 0303	Kyle E. & Nicole S. Mogyorossy 391 Deerfield Drive Mount Joy, PA 17552	391 Deerfield Drive
Mohn, Ryan S. 2221	Ryan S. Mohn 24 Brooklane Court Elizabethtown, PA 17022	24 Brooklane Court
Mohr, Jerry L. & Carol L. 1184	Jerry L. & Carol L. Mohr 3111 Homestead Road Mount Joy, PA 17552	3111 Homestead Road
Mohr, Jonathan & Angela 1240	Jonathan & Angela Mohr 1116 Ridge Road Elizabethtown, PA 17022	1116 Ridge Road
Monaghan, Barbara 0601	Barbara Monaghan 1419 Hickory Run Drive Elizabethtown, PA 17022	1419 Hickory Run Drive
Monaghan, Kelly & Rebman, Natalie 1272	Kelly Monaghan & Natalie Rebman 1907 Ridge Road Elizabethtown, PA 17022	1907 Ridge Road
Monchak, David M. 3037	David M. Monchak 1193 Mount Gretna Road Elizabethtown, PA 17022	1193 Mount Gretna Road
Monk, Gregory A. & Kari H. 2191	Gregory A. & Kari H. Monk 813 Rockwood Drive Elizabethtown, PA 17022	813 Rockwood Drive
Mooney, John A. & Melissa M. 0414	John A. & Melissa M. Mooney 302 Farmland Drive Elizabethtown, PA 17022	302 Farmland Drive
Moore, Alta S. 0041	Alta S. Moore 2334 Andrew Avenue Mount Joy, PA 17552	2334 Andrew Avenue
Moore, Britton C. & Kristy L. 0768	Britton C. & Kristy L. Moore 8 King Court Elizabethtown, PA 17022	8 King Court
Moore, Ronald E., III & Sara J. 3297	Ronald E., III & Sara J. Moore 839 Westbrooke Drive Elizabethtown, PA 17022	839 Westbrooke Drive
Moquin, Francis E. 2237	Francis E. Moquin 959 Old Elizabethtown Road Elizabethtown, PA 17022	959 Old Elizabethtown Road
Morales, Reyna 1148	Reyna Morales 219 Old Hershey Road Elizabethtown, PA 17022	219 Old Hershey Road
Morelock, Edward A. & Kim D. 1887	Edward A. & Kim D. Morelock 1655 Grandview Road Mount Joy, PA 17552	1655 Grandview Road
Morgan, Roger L. & Joan E. 1162	Roger L. & Joan E. Morgan 19 Evergreen Drive Elizabethtown, PA 17022	19 Evergreen Drive
Morgan, Tate & Julia 2367	Tate & Julia Morgan 1777 Campus Road Elizabethtown, PA 17022	1777 Campus Road
Morris, David R. & Patricia L. 1882	David R. & Patricia L. Morris 37 Brookfield Drive Elizabethtown, PA 17022	37 Brookfield Drive
Morris, Gary & Debra 1883	Gary & Debra Morris 1557 Ridge Road Elizabethtown, PA 17022	1557 Ridge Road
Morris, John & Julia A. 1153	John & Julia Morris 225 Old Hershey Road Elizabethtown, PA 17022	225 Old Hershey Road
Morris, Robert E. & Gay F. 0525	Robert E. & Gay F. Morris 2033 Harrisburg Avenue Mount Joy, PA 17552	2033 Harrisburg Avenue

**Mount Joy Township Trash & Recycling - Customer List**  
**Customer Contact List**  
August 20, 2021

<u>Customer</u>	<u>Bill to</u>	<u>Service Address</u>
Morrow, Harold F., Jr. & Deborah J. 3131	Harold F., Jr. & Deborah J. Morrow 49 Wigeon Way Elizabethtown, PA 17022	49 Wigeon Way
Mort, Geoffrey W. 2664	Geoffrey W. Mort 113 E. Harrisburg Avenue Elizabethtown, PA 17022	113 E. Harrisburg Avenue
Mott, Timothy R. 2122	Timothy R. Mott 250 Midland Circle Mount Joy, PA 17552	250 Midland Circle
Mottillo, Dominic A. & Kim M. 1334	Dominic A. & Kim M.B. Mottillo 400 Rockwood Drive Elizabethtown, PA 17022	400 Rockwood Drive
Mount Joy Sportsmen's Asso. 3179	Mount Joy Sportmen's Association PO Box 83 Mount Joy, PA 17552	85 Range Road
Mountain, Ronald & Mary 2086	Ronald & Mary Mountain 936 Hampden Road Elizabethtown, PA 17022	936 Hampden Road
Moyer, Allen D. & Emily S. 0575	Allen D. & Emily S. Moyer 11 Shybrook Court Elizabethtown, PA 17022	11 Shybrook Court
Moyer, Anthony S. & Stephanie L. 0862	Anthony S. & Stephanie L. Moyer 18 Meadowbrook Lane Elizabethtown, PA 17022	18 Meadowbrook Lane
Moyer, Brian 2702	Brian Moyer 1087 Old Elizabethtown Road Elizabethtown, PA 17022	1087 Old Elizabethtown Road
Moyer, Crystal 2760	Crystal Moyer 31 Sager Road Elizabethtown, PA 17022	31 Sager Road
Moyer, Cynthia K. 1984	Cynthia K. Moyer 678 Buckingham Blvd Elizabethtown, PA 17022	678 Buckingham Blvd
Moyer, Darrell & Cindy J. 0176	Darrell & Cindy J. Moyer 1067 Old Elizabethtown Road Elizabethtown, PA 17022	1067 Old Elizabethtown Road
Moyer, Demas J. & Kathi K. 0380	Demas J. & Kathi K. Moyer 9349 Elizabethtown Road Elizabethtown, PA 17022	9349 Elizabethtown Road
Moyer, George J. & Shannon M. 0858	George J. & Shannon M. Moyer 9 Meadowbrook Lane Elizabethtown, PA 17022	9 Meadowbrook Lane
Moyer, Harold M. & Alta M. 1973	Harold M. & Alta M. Moyer 2338 Rob Drive Mount Joy, PA 17552	2338 Rob Drive
Moyer, Kay (Moyer's Furniture) 1107	Kay & Daryl Moyer Moyer's Furniture 1105 W. Main Street Mount Joy, PA 17552	1105 W. Main Street
Moyer, Larry & Karen 2105	Larry & Karen Moyer 525 Mark Drive Elizabethtown, PA 17022	525 Mark Drive
Moyer, Roy A., Jr. & Tiffany J. 2651	Roy A., Jr. & Tiffany J. Moyer 205 Cliff Lane Elizabethtown, PA 17022	205 Cliff Lane
Moyer, Tyler C. & Allison R. 2378	Tyler C. & Allison R. Moyer 1876 Milton Grove Road Mount Joy, PA 17552	1876 Milton Grove Road
Mozdyniewicz, II, Edward & Joanna 1317	Edward, II & Joanna Mozdyniewicz 2232 Risser Mill Road Mount Joy, PA 17552	2232 Risser Mill Road
Mrgich, Robert D. & Jessica D. 0392	Robert D. & Jessica D. Mrgich 650 Fairview Road Mount Joy, PA 17552	650 Fairview Road
Muehling, Matthew & Sarah 3217	Matthew & Sarah Muehling 106 Canvasback Lane Elizabethtown, PA 17022	106 Canvasback Lane
Mueller, Walter, III & Lisa A. 1712	Walter, III & Lisa A. Mueller 664 Westbrooke Drive Elizabethtown, PA 17022	664 Westbrooke Drive
Mulhollem, Rodney L. & Laurie L. 2953	Rodney L. & Laurie L. Mulhollem 2941 Harvest Road Elizabethtown, PA 17022	2941 Harvest Road
Mullen, Darren B. 0966	Darren B. Mullen 1966 Misty Drive Mount Joy, PA 17552	1966 Misty Drive
Mumma, Stanley K. 2827	Stanley K. Mumma 285 Anchor Road Elizabethtown, PA 17022	285 Anchor Road
Mumma, Susan J. 0982	Susan J. Mumma 550 Mount Gretna Road Elizabethtown, PA 17022	550 Mount Gretna Road
Mumma, Terry L. & Ruth E. 0527	Terry L. & Ruth E. Mumma 2053 Harrisburg Avenue Mount Joy, PA 17552	2053 Harrisburg Avenue
Mummau, Arlen W. & Sheri A. 2936	Arlen W. & Sheri A. Mummau 1353 Grandview Road Mount Joy, PA 17552	1353 Grandview Road
Mummau, Benjamin & Lauren 1902	Benjamin R. & Lauren A. Mummau 990 Hershey Road Elizabethtown, PA 17022	990 Hershey Road
Mummau, Clair S. & Jean M. 2767	Clair S. & Jean M. Mummau 1311 Schwanger Road Mount Joy, PA 17552	1311 Schwanger Road
Mummau, David T. & Mildred M. 2992	David T. & Mildred M. Mummau 1934 Milton Grove Road Mount Joy, PA, 17552	1934 Milton Grove Road
Mummau, Jeffrey L. & Marcia S. 2771	Jeffrey L. & Marcia S. Mummau 1662 Sheaffer Road Elizabethtown, PA 17022	1662 Sheaffer Road
Mummau, Kent E. & Karen A. 1929	Kent E. & Karen A. Mummau 2494 Stauffer Road Mount Joy, PA 17552	2494 Stauffer Road
Mummau, Kevin & Stacy 2483	Kevin & Stacy Mummau 1127 Grandview Road Mount Joy, PA 17552	1127 Grandview Road
Mummau, Mildred L. 1235	Mildred L. Mummau 1054 Ridge Road Elizabethtown, PA 17022	1054 Ridge Road
Munafo, John & Linda 0424	John & Linda Munafo 413 Farmland Drive Elizabethtown, PA 17022	413 Farmland Drive
Munyan, Daniel E. & Leslie R. 1102	Daniel E. & Leslie R. Munyan 133 Oberholtzer Road Elizabethtown, PA 17022	133 Oberholtzer Road
Murphy, Harold R., Jr. & Tricia L. 1268	Harold R., Jr. & Tricia L. Murphy 1845 Ridge Road Elizabethtown, PA 17022	1845 Ridge Road
Murphy, Jack R., Jr. & Colleen A. 1701	Jack R., Jr. & Colleen A. Murphy 576 Westbrooke Drive Elizabethtown, PA 17022	576 Westbrooke Drive
Murray, Thomas E. & Debra H. 2839	Thomas E. & Debra H. Murray 639 Buckingham Blvd Elizabethtown, PA 17022	639 Buckingham Blvd
Murren, Richard S. & Jenelle R. 1324	Richard S. & Jenelle R. Murren 2377 Rob Drive Mount Joy, PA 17552	2377 Rob Drive
Musser, David R. & Melisa J. 1278	David R. & Melisa J. Musser 2036 Ridge Road Elizabethtown, PA 17022	2036 Ridge Road
Musser, Douglas H. 1885	Douglas H. Musser 1374 Ridge Road Elizabethtown, PA 17022	1374 Ridge Road
Musser, Gerald M. & Regina K. 0180	Gerald M. & Regina K. Musser 1322 Cloverleaf Road Mount Joy, PA 17552	1322 Cloverleaf Road
Musser, James & Janelle 3307	James & Janelle Musser 3867 Harvest Road Elizabethtown, PA 17022	3867 Harvest Road
Musser, John R. & Katherine K. 0182	John R. & Katherine K. Musser 1532 Cloverleaf Road Mount Joy, PA 17552	1532 Cloverleaf Road
Myer, Arlene J. 1106	Arlene J. Myer 292 Oberholtzer Road Elizabethtown, PA 17022	292 Oberholtzer Road
Myer, Gregory A. & Bobbi S. 2095	Gregory A. & Bobbi S. Myer 344 Oberholtzer Road Elizabethtown, PA 17022	344 Oberholtzer Road
Myer, Kenneth D. 2748	Kenneth D. Myer 393 Ridgeview Road North Elizabethtown, PA 17022	393 Ridgeview Road N
Myers, Alfred K. & Darlene M. 1480	Alfred K. & Darlene M. Myers 1006 Bear Creek Road Elizabethtown, PA 17022	1006 Bear Creek Road
Myers, David C. & Rachel M. 0373	David C. & Rachel M. Myers 8872 Elizabethtown Road Elizabethtown, PA 17022	8872 Elizabethtown Road
Myers, David W. 0564	David W. Myers 2 Shybrook Court Elizabethtown, PA 17022	2 Shybrook Court
Myers, J. Edward & Linda M. 0859	J. Edward & Linda M. Myers 10 Meadowbrook Lane Elizabethtown, PA 17022	10 Meadowbrook Lane
Myers, John M. & Kimberly J. 2569	John M. & Kimberly J. Myers 217 Radio Road Elizabethtown, PA 17022	217 Radio Road
Myers, Kenneth D. & Michele L. 2320	Kenneth D. & Michele L. Myers 1128 Miller Road Mount Joy, PA 17552	1128 Miller Road
Myers, Marc T. & Joelle 3207	Marc T. & Joelle Myers 2706 Mount Pleasant Road Mount Joy, PA 17552	2706 Mount Pleasant Road
Myers, Matthew E. & Christina M. 1550	Matthew E. & Christina M. Myers 50 Waterfowl Way Elizabethtown, PA 17022	50 Waterfowl Way
Myers, Rodney G. & Rhonda L. 0068	Rodney G. & Rhonda L. Myers 57 Brookfield Drive Elizabethtown, PA 17022	57 Brookfield Drive
Myers, Thomas E. & Sarah L. 0008	Thomas E. & Sarah L. Myers 505 Aberdeen Road Elizabethtown, PA 17022	505 Aberdeen Road
Myers, Trevor L. & Marcie A. 3024	Trevor L. & Marcie A. Myers 24 Glenda Drive Elizabethtown, PA 17022	24 Glenda Drive
Myers, Wayne J. 1164	Wayne J. Myers 443 Old Hershey Road Elizabethtown, PA 17022	443 Old Hershey Road

**Mount Joy Township Trash & Recycling - Customer List**  
**Customer Contact List**  
August 20, 2021

<u>Customer</u>	<u>Bill to</u>	<u>Service Address</u>
N'Dikwe, Danwe & Rosita M. 1811	Danwe & Rosita M. N'Dikwe 1924 Mount Gretna Road Elizabethtown, PA 17022	1924 Mount Gretna Road
Nafziger, Conner S. & Smantha J. 2239	Conner S. & Samantha J. Nafziger 805 Mount Gretna Road Elizabethtown, PA 17022	805 Mount Gretna Road
Nagel, Chad S. & Kristen T. 2975	Chad S. & Kristen T. Nagel 381 Greentree Road Elizabethtown, PA 17022	381 Greentree Road
Nauss, Harvey, Jr. & Joyce 2443	Harvey, Jr. & Joyce Nauss 151 Clover Lane Elizabethtown, PA 17022	151 Clover Lane
Navin, Bruce J. & Cindy L. 2825	Bruce J. & Cindy L. Navin 531 Aberdeen Road Elizabethtown, PA 17022	531 Aberdeen Road
Needham, Amanda 1197	Amanda Needham 26 Parkview Drive Elizabethtown, PA 17022	26 Parkview Drive
Neely, Gary L. & Gayle C. 1004	Gary L. & Gayle C. Neely PO Box 1 Elizabethtown, PA 17022	1102 Mount Gretna Road
Neff, Robert E. & Brenda S. 1485	Robert E. & Brenda S. Neff 1401 Bear Creek Road Elizabethtown, PA 17022	1401 Bear Creek Road
Negron, Adam, Jr. & Elizabeth A. 0188	Adam, Jr. & Elizabeth A. Negron 2163 Cloverleaf Road Mount Joy, PA 17552	2163 Cloverleaf Road
Negvesky, Mary T. 0461	Mary T. Negvesky 136 Gantz Meadows Mount Joy, PA 17552	136 Gantz Meadows
Neideigh, Dennis L. & Melinda A. 0956	Dennis L. & Melinda A. Neideigh 1938 Misty Drive Mount Joy, PA 17552	1938 Misty Drive
Neideigh, Gary L. 3249	Gary L. Neideigh 108 Milton Grove Road N Elizabethtown, PA 17022	108 Milton Grove Road N
Neideigh, Michael A. & Kim N. 2196	Michael A. & Kim N. Neideigh 127 Milton Grove Road North Elizabethtown, PA 17022	127 Milton Grove Road N
Neideigh, Susan 3013	Susan Neideigh 112 Milton Grove Road N Elizabethtown, PA 17022	112 Milton Grove Road N
Neidig, John C. & Elaine M. 0888	John C. & Elaine M. Neidig 1301 Mill Road Elizabethtown, PA 17022	1301 Mill Road
Neidinger, Marlene R. 0401	Marlene R. Neidinger 202 Farmland Drive Elizabethtown, PA 17022	202 Farmland Drive
Neiss, Tracy 0718	Tracy Neiss 540 Indian Rock Circle Elizabethtown, PA 17022	540 Indian Rock Circle
Nelsen, Jeremy LI & Lisa R. 2466	Jeremy L. & Lisa R. Nelsen 1771 Campus Road Elizabethtown, PA 17022	1771 Campus Road
Nelson, Charles H. & Janet L. 0625	Charles H. & Janet L. Nelson 335 Hill Street Mount Joy, PA 17552	335 Hill Street
Nelson, Dale A. & Shelby J. 0910	Dale A. & Shelby J. Nelson 1854 Milton Grove Road Mount Joy, PA 17552	1854 Milton Grove Road
Nelson, Ryan A. & Carolyn D. 0014	Ryan A. & Carolyn D. Nelson 1248 Wissler Lane Mount Joy, PA 17552	1248 Wissler Lane
Nelson, Samuel B. & Donna L. 0902	Samuel B. & Donna L. Nelson 1701 Milton Grove Road Mount Joy, PA 17552	1701 Milton Grove Road
Nentwig, Clyde & Joan 0565	Clyde & Joan Nentwig 3 Shybrook Court Elizabethtown, PA 17022	3 Shybrook Court
Ness, Brian V. & Loretta A. 1711	Brian V. & Loretta A. Ness 656 Westbrooke Drive Elizabethtown, PA 17022	656 Westbrooke Drive
Neuroth, Stephen & Sheila 1479	Stephen J. & Sheila E. Neuroth 3916 Kimbell Drive Fort Worth, TX 76244-7663	1005 Bear Creek Road
Newcomer, Michael E. & Tanya M. 2572	Michael E. & Tanya M. Newcomer 1667 N. Market Street Elizabethtown, PA 17022	1667 N. Market Street
Newton, Robert, Jr. & Lisa 2082	Robert, Jr. & Lisa Newton 64 Shefford Drive Elizabethtown, PA 17022	64 Shefford Drive
Ney, Shawn P. 1683	Shawn P. & Kristal L. Ney 2385 Valleyview Road Mount Joy, PA 17552	2385 Valleyview Road
Nezovich, Robert Joseph 0977	Robert Joseph Nezovich 729 Westbrooke Drive Elizabethtown, PA 17022	729 Westbrooke Drive
Nguyen, Davidd & Hang 1556	Davidd & Hang Nguyen 2157 S. Market Street Elizabethtown, PA 17022	2157 S. Market Street
Nicklas, Timothy E. & Carrie L. 1631	Timothy E. & Carrie L. Nicklas 63 Tower Drive Elizabethtown, PA 17022	63 Tower Drive
Nicodemus, Luther R. & Patricia A. 1306	Luther R. & Patricia A. Nicodemus 667 Ridgeview Road South Elizabethtown, PA 17022	667 Ridgeview Road S
Niehaus, Scott & Janine 3259	Scott & Janine Niehaus 308 Old Market Street Mount Joy, PA 17552	308 Old Market Street
Nikol, Bernard J. & Joyce M. 2638	Bernard J. & Joyce M. Nikol 1523 Ridge Road Elizabethtown, PA 17022	1523 Ridge Road
Nissley, Benjamin J. & Alisha D. 2433	Benjamin J. & Alisha D. Nissley 125 Aberdeen Road Elizabethtown, PA 17022	125 Aberdeen Road
Nissley, Craig A. & Kathleen D. 2531	Craig A. & Kathleen D. Nissley 120 Shefford Drive Elizabethtown, PA 17022	120 Shefford Drive
Nissley, D. Chad & Amanda N. 2982	D. Chad & Amanda N. Nissley 2095 Mill Road Elizabethtown, PA 17022	2095 Mill Road
Nissley, Jack 2434	Jack Nissley 68 Ridgeview Road South Elizabethtown, PA 17022	68 Ridgeview Road S
Nissley, John L. & Holly A. 0003	John L. & Holly A. Nissley 295 Aberdeen Road Elizabethtown, PA 17022	295 Aberdeen Road
Nissley, Matthew L. & Nicole S. 1821	Matthew L. & Nicole S. Nissley 2373 Mount Pleasant Road Mount Joy, PA 17552	2373 Mount Pleasant Road
Nissley, Susan A. 3176	Susan A. Nissley 55 Aberdeen Road Elizabethtown, PA 17022	55 Aberdeen Road
Nissley, Victoria E. 1174	Victoria E. Nissley 722 Old Hershey Road Elizabethtown, PA 17022	722 Old Hershey Road
Njemanze, Minjuan W. 3290	Minjuan W. Njemanze 35 Wigeon Way Elizabethtown, PA 17022	35 Wigeon Way
Nobblitte, William L. & Deborah L. 2083	William L. & Deborah L. Nobblitte 530 Milton Grove Road North Elizabethtown, PA 17022	530 Milton Grove Road N
Noel, James W., Jr. & Holly K. 3017	James W., Jr. & Holly K. Noel 634 Milton Grove Road N Elizabethtown, PA 17022	634 Milton Grove Road N
Nolan, Jeffrey M. & Lucia M. 0096	Jeffrey M. & Lucia M. Nolan 830 Buckingham Blvd. Elizabethtown, PA 17022	830 Buckingham Blvd
Nolen, Richard A. & Marilenn 3084	Richard A. & Marilenn Nolen 84 Waterfowl Way Elizabethtown, PA 17022	84 Waterfowl Way
Noll, Harry E. 2333	Harry E. Noll 836 Knoll Drive Mount Joy, PA 17552	836 Knoll Drive
Noll, James M. & Marian E. 1304	James M. & Marian E. Noll 528 Ridgeview Road South Elizabethtown, PA 17022	528 Ridgeview Road S
Nolt, Chadwick R. & Amos, Colleen R. 2532	Chadwick R. Nolt & Colleen R. Amos 1824 Cloverleaf Road Mount Joy, PA 17552	1824 Cloverleaf Road
Nolt, Jay P. & Joyce M. 2886	Jay P. & Joyce M. Nolt 1239 Cold Spring Road Elizabethtown, PA 17022	1239 Cold Spring Road
Nolt, Joe 1558	Joe Nolt 69 Parkview Drive Elizabethtown, PA 17022	69 Parkview Drive
Nolt, Michael L. & Carol D. 1872	Michael L. & Carol D. Nolt 508 Prospect Road Elizabethtown, PA 17022	508 Prospect Road
Norman, Jason & Melissa 2693	Jason & Melissa Norman 92 Waterfowl Way Elizabethtown, PA 17022	92 Waterfowl Way
Nornhold, Richard T. & Kathy L. 1693	Richard T. & Kathy L. Nornhold 40 West Risser Mill Road Mount Joy, PA 17552	40 W. Risser Mill Road
Norton, Jonathan & Kacey 1666	Jonathan & Kacey Norton 1041 Trail Road N Elizabethtown, PA 17022	1041 Trail Road N
Norton, Robert A. & Jeanette G. 2070	Robert A. & Jeanette G. Norton 2122 Andrew Avenue Elizabethtown, PA 17022	2122 Andrew Avenue
Nowak, Marshall L. & Patricia A. 0114	Marshall L. & Patricia A. Nowak 513 Campus Road Elizabethtown, PA 17022	513 Campus Road
Nunez, Manuel, Jr. 0208	Manuel Nunez, Jr. 310 Conoy Avenue Elizabethtown, PA 17022	310 Conoy Avenue
Nunez, Melissa 2423	Melissa Nunez 1465 Campus Road Elizabethtown, PA 17022	1465 Campus Road
Nyce, Sherry L. 3295	Sherry L. Nyce 275 Ersu Drive Elizabethtown, PA 17022	275 Ersu Drive
Nye, Coleson R. 1017	Coleson R. Nye 1301 Mount Gretna Road Elizabethtown, PA 17022	1301 Mount Gretna Road

**Mount Joy Township Trash & Recycling - Customer List**  
**Customer Contact List**  
August 20, 2021

<b>Customer</b>	<b>Bill to</b>	<b>Service Address</b>
Nye, Robert R., Jr. 0222	Robert R. Nye, Jr. 422 Conoy Avenue Elizabethtown, PA 17022	422 Conoy Avenue
Nyesmith, Thomas E. & Pamela J. 1688	Thomas E. & Pamela J. Nyesmith 37 Violets Path Elizabethtown, PA 17022	37 Violets Path
O'Brien, Shawn & Amanda 1962	Shawn & Amanda O'Brien 60 Ironstone Drive Elizabethtown, PA 17022	60 Ironstone Drive
O'Connell, Donna M. 1675	Donna M. O'Connell 60 Trail Road South Elizabethtown, PA 17022	60 Trail Road S
O'Connell, Kasey 0693	Kasey O'Connell 481 Indian Rock Circle Elizabethtown, PA 17022	481 Indian Rock Circle
O'Connell, William E. 2786	William E. O'Connell 76 Waterfowl Way Elizabethtown, PA 17022	76 Waterfowl Way
O'Conner, Robert & Honsinger, Julie 1228	Robert O'Conner & Juliette Honsinger 612 Radio Road Elizabethtown, PA 17022	612 Radio Road
O'Malley, William P. & Sandra L. 1003	William P. & Sandra L. O'Malley 1101 Mount Gretna Road Elizabethtown, PA 17022	1101 Mount Gretna Road
Oatman, Vicki L. 3119	Vicki L. Oatman 1725 Risser Mill Road Mount Joy, PA 17552	1725 Risser Mill Road
Ober, David K., II & Boni L. 0857	David K., II & Boni L. Ober 8 Meadowbrook Lane Elizabethtown, PA 17022	8 Meadowbrook Lane
Ober, Gerald 2268	Gerald Ober 2398 Risser Mill Road Mount Joy, PA 17552	2398 Risser Mill Road
Oberholser, Douglas M. & Joy F. 0800	Douglas M. & Joy F. Oberholser 29 Verna Court Mount Joy, PA 17552	711 Knoll Drive
Ochiuto, Joanne 0720	Joanne Ochiuto 15 Ironstone Drive Elizabethtown, PA 17022	15 Ironstone Drive
Olguin, Jose 0948	Jose Olguin 1918 Misty Drive Mount Joy, PA 17552	1918 Misty Drive
Olkowski, Stephen E. 0347	Stephen E. Olkowski 8109 Elizabethtown Road Elizabethtown, PA 17022	8109 Elizabethtown Road
Oller, Nathan B. & Heather J. 2307	Nathan B. & Heather J. Oller 528 Milton Grove Road N Elizabethtown, PA 17022	528 Milton Grove Road N
Olsen, Lowell K. & Kathleen J. 0849	Lowell K. & Kathleen J. Olsen 520 Mark Drive Elizabethtown, PA 17022	520 Mark Drive
Olson, Garret 0645	Garret Olson 310 Hillside Road Elizabethtown, PA 17022	310 Hillside Road
Olson, Rick J. & Renee L. 1629	Rick J. & Renee L. Olson 54 Tower Drive Elizabethtown, PA 17022	54 Tower Drive
Olweiler, David E. & Terri 0949	David E. & Terri Olweiler 1921 Misty Drive Mount Joy, PA 17552	1921 Misty Drive
Olweiler, Mark & Dawn L. 3086	Mark & Dawn L. Olweiler 1761 North Market Street Elizabethtown, PA 17022	1761 N Market Street
Olweiler, Ross & Karen R. 1618	Ross & Karen R. Olweiler 26 Tower Drive Elizabethtown, PA 17022	26 Tower Drive
Olweiler, Velma L. 3041	Velma L. Olweiler 1593 Mount Gretna Road Elizabethtown, PA 17022	1593 Mount Gretna Road
Orsi, Anthony J., Jr. 2289	Anthony J. Orsi, Jr. 158 Old Hershey Road Elizabethtown, PA 17022	158 Old Hershey Road
Ort, Andrew E. & Allyson M. 1463	Andrew E. & Allyson M. Ort 1207 Schwanger Road Mount Joy, PA 17552	1207 Schwanger Road
Orth, Trevor L. & Michelle L. 0927	Trevor L. & Michelle L. Orth 484 Milton Grove Road North Elizabethtown, PA 17022	484 Milton Grove Road N
Orth, Wilson F., III & Kay Lynn 0596	Wilson F., III & Kay Lynn Orth 1341 Hickory Run Drive Elizabethtown, PA 17022	1341 Hickory Run Drive
Ortiz, Jerry & Dawn 1997	Jerry & Dawn Ortiz 103 Woodland Avenue Elizabethtown, PA 17022	103 Woodland Avenue
Ortiz, Jose & Romanowski, Brittney 3293	Jose Ortiz & Brittney Romanowski 818 Westbrooke Drive Elizabethtown, PA 17022	818 Westbrooke Drive
Orzechowski, Philip & Elizabeth 3175	Philip P. & Elizabeth M. Orzechowski 27 Canvasback Lane Elizabethtown, PA 17022	27 Canvasback Lane
Ostrander, Christopher & Sarah 3160	Christopher L. & Sarah O. Ostrander 20 Wigeon Way Elizabethtown, PA 17022	20 Wigeon Way
Ostwald, Kyle & Karen 2859	Kyle & Karen Ostwald 23 Waterfowl Way Elizabethtown, PA 17022	23 Waterfowl Way
Quimet, Maria C. 1152	Marie C. Quimet 224 Old Hershey Road Elizabethtown, PA 17022	224 Old Hershey Road
Ovens, Ashley R. & Karen K. 1290	Ashley R. & Karen K. Ovens 2310 Ridge Road Elizabethtown, PA 17022	2310 Ridge Road
Overmeyer, Joseph W. & Deborah M. 1814	Joseph W. & Deborah M. Overmeyer 2356 Mount Pleasant Road Mount Joy, PA 17552	2356 Mount Pleasant Road
Overmoyer, Brian D. & Jennifer M. 0073	Brian D. & Jennifer M. Overmoyer 40 Brooklane Court Elizabethtown, PA 17022	40 Brooklane Court
Owens, Nathan & Lindsay 0599	Nathan & Lindsay Owens 1383 Hickory Run Drive Elizabethtown, PA 17022	1383 Hickory Run Drive
Owssiany, Christine 0638	Christine Owssiany 440 Hill Street Mount Joy, PA 17552	440 Hill Street
Oyler, Ronald W. & Beth M. 0851	Ronald W. & Beth M. Oyler 532 Mark Drive Elizabethtown, PA 17022	532 Mark Drive
Pacacha, Deborah 1020	Deborah Pacacha 1410 Mount Gretna Road Elizabethtown, PA 17022	1410 Mount Gretna Road
Pagan, Angel L. & Juana R. 0804	Angel L. & Juana R. Pagan 735 Knoll Drive Mount Joy, PA 17552	735 Knoll Drive
Pak, Barbara 1777	Barbara Pak 447 Greentree Road Elizabethtown, PA 17022	447 Greentree Road
Palecki Jr., Walter F. & Susan J. 0443	Walter F., Jr. & Susan J. Palecki 29 Gantz Meadows Mount Joy, PA 17552	29 Gantz Meadows
Palmer, Karl T. 1440	Karl T. Palmer 23 Sager Road Elizabethtown, PA 17022	23 Sager Road
Panzarella, Alicia M. 0795	Alicia M. Panzarella 693 Knoll Drive Mount Joy, PA 17552	693 Knoll Drive
Paris, Adam P. & Arlynn P. 1239	Adam P. & Arlynn P. Paris 1115 Ridge Road Elizabethtown, PA 17022	1115 Ridge Road
Parise, Jonathan R. & Angela M. 1616	Jonathan R. & Angela M. Parise 22 Tower Drive Elizabethtown, PA 17022	22 Tower Drive
Park, Martin M. 0722	Martin M. Park 19 Ironstone Drive Elizabethtown, PA 17022	19 Ironstone Drive
Park, Matthew & Aubrey E. 0687	Matthew & Aubrey E. Park 454 Indian Rock Circle Elizabethtown, PA 17022	454 Indian Rock Circle
Park, Ryan J. & Regan E. 0901	Ryan J. & Regan E. Park 1683 Milton Grove Road Mount Joy, PA 17552	1683 Milton Grove Road
Parker, Amii Y. & Davis, Travis A. 0831	Amii Y. Parker & Travis A. Davis 835 Knoll Drive Mount Joy, PA 17552	835 Knoll Drive
Parker, Timothy 0646	Timothy Parker 312 Hillside Road Elizabethtown, PA 17022	312 Hillside Road
Parola, George & Janice 1251	George & Janice Parola 1449 Ridge Road Elizabethtown, PA 17022	1449 Ridge Road
Parry, Ryan S. & Moore, Danielle L. 1968	Ryan S. Parry & Danielle L. Moore 46 Tower Drive Elizabethtown, PA 17022	46 Tower Drive
Parsons, Richard L. & Charlotte C. 1462	Richard L. & Charlotte C. Parsons 1204 Schwanger Road Mount Joy, PA 17552	1204 Schwanger Road
Pastorelli, Angelo M. & Teena M. 1341	Angelo M. & Teena M. Pastorelli 415 Rockwood Drive Elizabethtown, PA 17022	415 Rockwood Drive
Patel, Jayantilal H. 3235	Jayantilal H. Patel 853 Westbrooke Drive Elizabethtown, PA 17022	853 Westbrooke Drive
Patterson, Angus 3108	Angus Patterson 994 Old Hershey Road Elizabethtown, PA 17022	994 Old Hershey Road
Patton, David L. 2436	David L. Patton 1977 Creek Road Manheim, PA 17545	1977 Creek Road
Paudel, Chhatra & Tamang, Phul 3299	Chhatra B. Paudel & Phul M. Tamang 838 Westbrooke Drive Elizabethtown, PA 17022	838 Westbrooke Drive
Paul, Angela M. 0294	Angela M. Paul 372 Deerfield Drive Mount Joy, PA 17552	372 Deerfield Drive
Payne, Barbara 0622	Barbara Payne 332 Hill Street Mount Joy, PA 17552	332 Hill Street

**Mount Joy Township Trash & Recycling - Customer List**  
**Customer Contact List**  
August 20, 2021

<b>Customer</b>	<b>Bill to</b>	<b>Service Address</b>
Payne, Mary & Payne-Buchert, Robin 2227	Robin Payne-Buchert & Mary Payne 2022 Sheaffer Road Elizabethtown, PA 17022	2022 Sheaffer Road
Peachey, Craig E. & Betsy A. 1249	Craig E. & Betsy A. Peachey 1429 Ridge Road Elizabethtown, PA 17022	1429 Ridge Road
Pearson, Robert F. 2598	Robert F. Pearson 443 Aberdeen Road Elizabethtown, PA 17022	443 Aberdeen Road
Peifer, Barbara J. 0641	Barbara J. Peifer 446 Hill Street Mount Joy, PA 17552	446 Hill Street
Peifer, Kenneth R. 1989	Kenneth R. Peifer 2834 Harvest Road Elizabethtown, PA 17022	2834 Harvest Road
Peiffer, Kent E. & Constance M. 3196	Kent E. & Constance M. Peiffer 131 Canvasback Lane Elizabethtown, PA 17022	131 Canvasback Lane
Peirce, Hunter J. & Elizabeth W. 1039	Hunter J. & Elizabeth W. Peirce 2308 Mount Greta Road Elizabethtown, PA 17022	2308 Mount Greta Road
Pence, Peter M. 2053	Peter M. Pence 1826 Mount Greta Road Elizabethtown, PA 17022	1826 Mount Greta Road
Pepkowski, John S. & Wendy 3003	John S. & Wendy Pepkowski 146 Canvasback Lane Elizabethtown, PA 17022	146 Canvasback Lane
Perez-Chavez, Pedro L. 2253	Pedro Perez-Chavez & Dayana Alfaro-Sosa 925 N. Hanover Street Elizabethtown, PA 17022	925 N. Hanover Street
Perez, Ivan 0555	Ivan Perez 841 Hereford Road Elizabethtown, PA 17022	841 Hereford Road
Pericci, Michael & Denise 0024	Michael J. & Denise K. Pericci 2108 Andrew Avenue Elizabethtown, PA 17022	2108 Andrew Avenue
Perry, Adam K. & Terra D. 1123	Adam K. & Terra D. Perry 78 Old English Lane Elizabethtown, PA 17022	78 Old English Lane
Peters, Brandon & Jones, Abigail 1443	Brandon Peters & Abigail Jones 2573 Sheaffer Road Elizabethtown, PA 17022	2573 Sheaffer Road
Peters, Mary J. 1367	Mary J. Peters 475 Rockwood Drive Elizabethtown, PA 17022	475 Rockwood Drive
Peters, Ronald & Judy 0937	Ronald & Judy Peters 490 Milton Grove Road South Elizabethtown, PA 17022	490 Milton Grove Road S
Peters, Susan 1859	Susan Peters 148 Canvasback Lane Elizabethtown, PA 17022	148 Canvasback Lane
Peterson, Tina E. 2755	Tina E. Peterson 425 Rockwood Drive Elizabethtown, PA 17022	425 Rockwood Drive
Petzold, Brenda S. 3031	Brenda S. Petzold 149 Canvasback Lane Elizabethtown, PA 17022	149 Canvasback Lane
Pfaunmiller, Charles R. & Linda J. 2349	Charles R. & Linda J. Pfaunmiller 2012 Sheaffer Road Elizabethtown, PA 17022	2012 Sheaffer Road
Pfaunmiller, Jay R. 2236	Jay R. Pfaunmiller 1964 Sheaffer Road Elizabethtown, PA 17022	1964 Sheaffer Road
Pflaum, Caitlin E. 0738	Caitlin E. Pflaum 49 Ironstone Drive Elizabethtown, PA 17022	49 Ironstone Drive
Phillippe, Jeff & Nancy 2385	Jeff & Nancy Phillippe 536 Beverly Road Elizabethtown, PA 17022	536 Beverly Road
Phillips, Debra L. 3197	Debra L. Phillips 990 Bellaire Road Elizabethtown, PA 17022	990 Bellaire Road
Pickel, Barry L. & Linda S. 3053	Barry L. & Linda S. Pickel 2598 Mount Greta Road Elizabethtown, PA 17022	2598 Mount Greta Road
Pickell, Jonathan 1310	Jonathan D. Pickell 1451 Risser Mill Road Mount Joy, PA 17552	1451 Risser Mill Road
Pierce, Denise R. 1155	Denise R. Pierce 228 Old Hershey Road Elizabethtown, PA 17022	228 Old Hershey Road
Pierce, Majorie E. & Joan L. 0159	Marjorie E. & Joan L. Pierce 219 Cliff Lane Elizabethtown, PA 17022	219 Cliff Lane
Piersol, Kenneth M. & Cindy L. 1838	Kenneth M. & Cindy L. Piersol 2113 Cloverleaf Road Mount Joy, PA 17552	2113 Cloverleaf Road
Piersol, Terry A. 0318	Terry A. Piersol 440 Deerfield Drive Mount Joy, PA 17552	440 Deerfield Drive
Pineyro, Charles & Ashley N. 1468	Charles & Ashley N. Pineyro 1236 Schwanger Road Mount Joy, PA 17552	1236 Schwanger Road
Pinzon, Maria J. & Beltran, Jorge 1222	Maria J. Pinzon & Jorge Beltran 281 Radio Road Elizabethtown, PA 17022	281 Radio Road
Piper, Joseph M. & Wendy L. 1572	Joseph M. & Wendy L. Piper 2155 Ashwood Lane Elizabethtown, PA 17022	2155 Ashwood Lane
Pizzola, Deborah H. 0203	Deborah H. Pizzola 299 Conoy Avenue Elizabethtown, PA 17022	299 Conoy Avenue
Placko, Dennis G. & Brenda L. 2903	Dennis G. & Brenda L. Placko 1863 Creek Road Manheim, PA 17545	1863 Creek Road
Planey, Robert A. & Amy S. 2904	Robert A. & Amy S. Planey 805 Westbrooke Drive Elizabethtown, PA 17022	805 Westbrooke Drive
Playful Pups Retreat 0580	Playful Pups Retreat 850 Milton Grove Road N Elizabethtown, PA 17022	850 Milton Grove Road N
Poff, Paul S. & Julia M. 0441	Paul S. & Julia M. Poff 27 Gantz Meadows Mount Joy, PA 17552	27 Gantz Meadows
Pogorzelski, Brian & Lisa 2250	Brian A. & Lisa A. Pogorzelski 215 Springville Road Mount Joy, PA 17552	215 Springville Road
Polites, Jeffrey A. & Jennifer L. 0168	Jeffrey A. & Jennifer L. Polites 253 Cliff Lane Elizabethtown, PA 17022	253 Cliff Lane
Polizzi, Gerard & Krista 1657	Gerard & Krista Polizzi 493 Trail Road North Elizabethtown, PA 17022	493 Trail Road N
Ponterio, Albert A. & Diana M. 0370	Albert A. & Diana M. Ponterio 8625 Elizabethtown Road Elizabethtown, PA 17022	8625 Elizabethtown Road
Pope, Christopher D. & Rebecca L. 0237	Christopher D. & Rebecca L. Pope 515 Conoy Avenue Elizabethtown, PA 17022	515 Conoy Avenue
Popp, George R. & Diane M. 1316	George R. Popp 2226 Risser Mill Road Mount Joy, PA 17552	2226 Risser Mill Road
Portner, Josef & Loretta 0633	Josef & Loretta Portner 430 Hill Street Mount Joy, PA 17552	430 Hill Street
Post, Sean P. & Karina N. Struth 1207	Sean P. Post & Karina N. Struth 64 Pheasant Court Elizabethtown, PA 17022	64 Pheasant Court
Potteiger, Gary W. 1371	Gary W. Potteiger 486 Rockwood Drive Elizabethtown, PA 17022	486 Rockwood Drive
Pottgeiser, Edward P. & Lisa A. 1635	Edward P. & Lisa A. Pottgeiser 74 Tower Drive Elizabethtown, PA 17022	74 Tower Drive
Poudel, Ritesh & Thapa, Soney 3287	Ritesh Poudel & Soney Thapa 814 Westbrooke Drive Elizabethtown, PA 17022	814 Westbrooke Drive
Poulos, Charles A Jr. & Stephanie R 0663	Charles A., Jr. & Stephanie R. Poulos 68 Honeysuckle Court Elizabethtown, PA 17022	68 Honeysuckle Court
Prestidge, Jonathan & Heidi 0837	Jonathan & Heidi Prestidge 7 Koser Road Elizabethtown, PA 17022	7 Koser Road
Price, John C. & Susan M. 0019	John C. & Susan M. Price 327 Anchor Road Elizabethtown, PA 17022	327 Anchor Road
Price, Robert J. & Marcia L. 0495	Robert J. & Marcia L. Price 978 Hampden Road Elizabethtown, PA 17022	978 Hampden Road
Primel, Ashley 2088	Ashley Primel 319 Terrace Road Mount Joy, PA 17552	319 Terrace Road
Pryor, William J. & Angela M. 0363	William J. & Angela M. Pryor 8264 Elizabethtown Road Elizabethtown, PA 17022	8264 Elizabethtown Road
Pugliese, Giosue & Louisa 1690	Giosue & Louisa Pugliese 52 Violets Path Elizabethtown, PA 17022	52 Violets Path
Quarry, Keith A. & Mary A. 1117	Keith A. & Mary A. Quarry 54 Old English Lane Elizabethtown, PA 17022	54 Old English Lane
Quickel, Sherry L. & Luke N. 1940	Sherry L. & Luke N. Quickel 2947 Harvest Road Elizabethtown, PA 17022	2947 Harvest Road
Quickel, William & Pamela M. 0517	William & Pamela M. Quickel 1909 Harrisburg Avenue Mount Joy, PA 17552	1909 Harrisburg Avenue
Quinn, Emily A. 0609	Emily A. Quinn 315 Hill Street Mount Joy, PA 17552	315 Hill Street
Quinto, Ronnie H. & Christine 2749	Ronnie H. & Christine Quinto 318 Ridgeview Road North Elizabethtown, PA 17022	318 Ridgeview Road N
Rachael, Nicholas E. & Heather R. 0022	Nicholas E. & Heather R. Rachael 2097 Andrew Avenue Elizabethtown, PA 17022	2097 Andrew Avenue

## Mount Joy Township Trash & Recycling - Customer List

### Customer Contact List

August 20, 2021

Customer	Bill to	Service Address
Racilla, Andrew & Emily 1113	Andrew & Emily Racilla 22 Old English Lane Elizabethtown, PA 17022	22 Old English Lane
Radle, Larry & Linda 2672	Larry & Linda Radle 1883 Harrisburg Avenue Mount Joy, PA 17552	1883 Harrisburg Avenue
Raffensperger, Clarence E. 2671	Clarence E. Raffensperger 1905 Harrisburg Avenue Mount Joy, PA 17552	1905 Harrisburg Avenue
Raffensperger, James L. 2659	James L. Raffensperger 255 Farmland Drive Elizabethtown, PA 17022	255 Farmland Drive
Raffensperger, Karen E. 0860	Karen E. Raffensperger 12 Meadowbrook Lane Elizabethtown, PA 17022	12 Meadowbrook Lane
Ragan, Roger M. & Deborah L. 0185	Roger M. & Deborah L. Ragan 1650 Cloverleaf Road Mount Joy, PA 17552	1650 Cloverleaf Road
Rago, Joseph G. & Carol A. 0154	Joseph G. & Carol A. Rago 44 Clermont Court Elizabethtown, PA 17022	44 Clermont Court
Rails to Trail 0557	Lance Koons Rails to Trail LLC 1010 Hershey Road Elizabethtown, PA 17022	1010 Hershey Road
Rain, Garret L. & Robin L. 2322	Garret L. & Robin L. Rain 9 Clover Lane Elizabethtown, PA 17022	9 Clover Lane
Ram, Chandu & Kuppan, Meena K. 3210	Chandu Ram & Meena Kumari Kuppan 8 Canvasback Lane Elizabethtown, PA 17022	8 Canvasback Lane
Rambo, Karen 1784	Karen Rambo 36 Gantz Meadows Mount Joy, PA 17552	36 Gantz Meadows
Ramsey, Gregory, Sr. & Julie 0015	Gregory, Sr. & Julie Ramsey 612 Aberdeen Road Elizabethtown, PA 17022	612 Aberdeen Road
Ramsey, Jo Ann 0196	Jo Ann Ramsey 1104 Cold Spring Road Elizabethtown, PA 17022	1104 Cold Spring Road
Range, Jason 1874	Jason Range 25 Brookfield Drive Elizabethtown, PA 17022	25 Brookfield Drive
Rankin, Ronald, Jr. & Stephanie 1824	Ronald, Jr. & Stephanie Rankin 2386 Mount Pleasant Road Mount Joy, PA 17552	2386 Mount Pleasant Road
Ransom, Gary L. & K. Suzanne 3027	Gary L. & K. Suzanne Ransom 39 Mount Gretna Road Elizabethtown, PA 17022	39 Mount Gretna Road
Rawa, Ronald A. & Patricia D. 1702	Ronald A. & Patricia Rawa 582 Westbrooke Drive Elizabethtown, PA 17022	582 Westbrooke Drive
Readinger, Christopher & Deedra 2544	Christopher & Deedra Readinger 18 Old English Lane Elizabethtown, PA 17022	18 Old English Lane
Rebuck, John P. & Lauren M. 2138	John P. & Lauren M. Rebuck 3194 Mount Gretna Road Elizabethtown, PA 17022	3194 Mount Gretna Road
Rebuck, Megan 0828	Megan Rebuck 832 Knoll Drive Mount Joy, PA 17552	832 Knoll Drive
Reck, Adam & Joy 0502	Adam & Joy Reck 1509 Harrisburg Avenue Mount Joy, PA 17552	1509 Harrisburg Avenue
Redcay, Delores J. 1434	Delores J. Redcay 54 Larkspur Lane Elizabethtown, PA 17022	54 Larkspur Lane
Redcay, Donna J. 0760	Donna J. Redcay 80 Ironstone Drive Elizabethtown, PA 17022	80 Ironstone Drive
Redcay, Richard B. & Donna R. 0136	Richard B. & Donna R. Redcay 651 Cassell Road Elizabethtown, PA 17022	651 Cassell Road
Reed, Gary G. & Dianna J. 0323	Gary G. & Dianna J. Reed 119 E Harrisburg Avenue Elizabethtown, PA 17022	119 E. Harrisburg Avenue
Reed, Gregory & Susan 1932	Gregory & Susan Reed 590 Beverly Road Elizabethtown, PA 17022	590 Beverly Road
Reed, James G. & Nancy J. 0867	James G. & Nancy J. Reed 109 Meadowbrook Lane Elizabethtown, PA 17022	109 Meadowbrook Lane
Reed, Kwinn H. & Kirstin B. 2240	Kwinn H. & Kirstin B. Reed 1825 Sheaffer Road Elizabethtown, PA 17022	1825 Sheaffer Road
Reed, Lee S. & Linda L. 1519	Lee S. & Linda L. Reed 2109 Sheri Lane Mount Joy, PA 17552	2109 Sheri Lane
Reed, Richard A. & Carla 0448	Richard A. & Carla Reed 110 Gantz Meadows Mount Joy, PA 17552	110 Gantz Meadows
Reed, Ryan & Jody 2837	Ryan & Jody Reed 59 Waterfowl Way Elizabethtown, PA 17022	59 Waterfowl Way
Reem, Joshua A. 2262	Joshua A. Reem 287 Radio Road Elizabethtown, PA 17022	287 Radio Road
Reem, Michael A. & Dori R. 2997	Michael A. & Dori R. Reem 116 Canvasback Lane Elizabethtown, PA 17022	116 Canvasback Lane
Reese, Debra A. 1759	Debra A. Reese 147 Oberholtzer Road Elizabethtown, PA 17022	147 Oberholtzer Road
Reginella, Michael & Rebecca 2633	Michael G. & Rebecca J. Reginella 2245 Mount Pleasant Road Mount Joy, PA 17552	2245 Mount Pleasant Road
Reginella, Nicholas J Jr & Teresa E 1253	Nicholas J., Jr. & Teresa E. Reginella 1477 Ridge Road Elizabethtown, PA 17022	1477 Ridge Road
Rehrer, Mike T. & Paula W. 0845	Mike T. & Paula W. Rehrer 498 Mark Drive Elizabethtown, PA 17022	498 Mark Drive
Reichard, Jordan & Kristin 2362	Jordan & Kristin Reichard 1562 Ridge Road Elizabethtown, PA 17022	1562 Ridge Road
Reidenbach, Randy B. & Dolores M 0894	Randy B. & Dolores M. Reidenbach 1686 Mill Road Elizabethtown, PA 17022	1686 Mill Road
Reider, Kira L. 0301	Kira L. Reider 379 Deerfield Drive Mount Joy, PA 17552	379 Deerfield Drive
Reiner, Lester F. 2396	Lester F. Reiner 1296 Grandview Road Mount Joy, PA 17552	1296 Grandview Road
Renn, Michele M. 0573	Michele M. Renn 9 Shybrook Court Elizabethtown, PA 17022	9 Shybrook Court
Renner, Keith A. & Diane M. 1067	Keith A. & Diane M. Renner 2355 Mount Pleasant Road Mount Joy, PA 17552	2355 Mount Pleasant Road
Repsch, Justin & Melissa 0097	Justin & Melissa Repsch 831 Buckingham Blvd Elizabethtown, PA 17022	831 Buckingham Blvd
Resident - 1 0009	American Heritage Property Management 26 S. Market Street Elizabethtown, PA 17022	R-1 515 Aberdeen Road
Resident - 10 0267	Jack L. Hess PO Box 7266 Lancaster, PA 17604	R-10 324 Deerfield Drive
Resident - 100 0506	Leon S. & Anna H. Gehman 1648 Nolt Road Mount Joy, PA 17552	R-100 1727 Harrisburg Avenue
Resident - 101 1560	Caleb H. & Susan V. Minnich 190 Sleepy Hollow Road Lititz, PA 17543	R-101 60 Tia Circle
Resident - 102 1562	Sue & Caleb Minnich 190 Sleepy Hollow Road Lititz, PA 17543	R-102 62 Tia Circle
Resident - 103 1332	Mujedin & Adrian Kurshumluu 310 Oak Thorne Lane Lancaster, PA 17602	R-103 2414 Rob Drive
Resident - 104 1215	Waste Management / AD Attn: Scot Diffendall 2487 Cloverleaf Road Elizabethtown, PA 17022	R-104 60 Quarry Road
Resident - 105 2932	Joel & Nancy Koser 202 Forest Lane Elizabethtown, PA 17022	R-105 206 Forest Lane
Resident - 106 1143	Jacob N. Olweiler 777 Newville Road Elizabethtown, PA 17022	R-106 213 Old Hershey Road
Resident - 107 1144	Jacob N. Olweiler 777 Newville Road Elizabethtown, PA 17022	R-107 215 Old Hershey Road
Resident - 108 1008	Robert E. & Barbara S. Ellis 1009 Hillside Avenue Elizabethtown, PA 17022	R-108 1125 Mount Gretna Road
Resident - 109 1156	James Uhrich 10441 Waterfowl Terrace Columbia, MD 21044	R-109 229 #1 Old Hershey Road
Resident - 11 2386	George & Lucinda Myers 1129 S. Chestnut Street Elizabethtown, PA 17022	R-11 477 Rockwood Drive
Resident - 110 1158	Jean Schaefer 2741 Long Farm Lane Lancaster, PA 17601	R-110 232 Old Hershey Road
Resident - 111 1841	Peter G. Brubaker 492 Musser Road Mount Joy, PA 17552	R-111 2065 Harrisburg Avenue
Resident - 112 2426	Wilmer Siegrist 2417 Bossler Road Elizabethtown, PA 17022	R-112 1342 Schwanger Road
Resident - 113 1180	Darrel & Kelly G. Martin 2666 Homestead Road Mount Joy, PA 17552	R-113 2664 Homestead Road
Resident - 114 1422	Pensco Trust Company c/o Donald Eberly 1326 Deer Lane Lancaster, PA 17601	R-114 808 Rockwood Drive



**Mount Joy Township Trash & Recycling - Customer List**  
**Customer Contact List**  
August 20, 2021

Customer	Bill to	Service Address
Resident - 115 1194	H. Chester Haverstick c/o James Haverstick 2630 Royal Road Lancaster, PA 17603	R-115 21 Parkview Drive
Resident - 116 1418	Delmar Properties 2116 Lancaster Road Manheim, PA 17545	R-116 710 Rockwood Drive
Resident - 117 1030	David J. & Susan L. Epler 781 Bellaire Road Elizabethtown, PA 17022	R-117 1844 Mount Gretna Road
Resident - 118 1351	Dustin & Kayla Coble 32 Silverleaf Drive Mount Joy, PA 17552	R-118 431 Rockwood Drive
Resident - 119 3137	Ira M., Jr. & Linda M. Heistand 15 Quarry Road Elizabethtown, PA 17022	R-119 335 Trail Road S
Resident - 12 0274	American Heritage Property Mgmt. (2) 26 S. Market Street Elizabethtown, PA 17022	R-12 337 Deerfield Drive
Resident - 120 0574	Louis J. Ulrich, III 362 Aberdeen Road Elizabethtown, PA 17022	R-120 10 Shybrook Court
Resident - 121 2701	Ketterline, Inc. 3121 A Mount Joy Road Mount Joy, PA 17552	R-121 121 Anna Lane
Resident - 122 2244	Ronald R. Obenstine Chickie M. Dowhower 5671 Elizabethtown Road Hershey, PA 17033	R-122 974 Mount Gretna Road
Resident - 123 1167	David A. Walsh 246 E. Glenn Road Hershey, PA 17033	R-123 489 Old Hershey Road
Resident - 124 1244	Hauenstein Agency, Inc. 1433 W. Main Street Ephrata, PA 17522	R-124 54 Tia Circle
Resident - 125 1652	Hauenstein Agency, Inc. 1433 W. Main Street Ephrata, PA 17522	R-125 56 Tia Circle
Resident - 126 1311	Jonathan D. Pickell 1451 Risser Mill Road Mount Joy, PA 17552	R-126 1481 Risser Mill Road
Resident - 127 2364	Stacia D. Irwin 689 Cloverleaf Road Elizabethtown, PA 17022	R-127 507 Rockwood Drive
Resident - 128 0757	Jill E. Martin 613 Sandstone Road Strasburg, PA 17579	R-128 75 Ironstone Drive
Resident - 129 1385	Stanislav & Donna Freydlin 51 Duffield Drive Lititz, PA 17543	R-129 624 Rockwood Drive
Resident - 13 0275	Kenton L. & Sue A. Sweigart 620 Greider Road Mount Joy, PA 17552	R-13 338 Deerfield Drive
Resident - 130 1337	American Heritage Property Mgmt. (2) 26 S. Market Street Elizabethtown, PA 17022	R-130 408 Rockwood Drive
Resident - 131 1343	Troy Gaugler 621 Highlawn Avenue Elizabethtown, PA 17022	R-131 418 Rockwood Drive
Resident - 132 1365	Stacia D. Irwin 689 Cloverleaf Road Elizabethtown, PA 17022	R-132 473 Rockwood Drive
Resident - 133 1348	Thomas R. & Carol A. Dabbs 1220 Turnpike Road Elizabethtown, PA 17022	R-133 426 Rockwood Drive
Resident - 134 1349	Akbar Boutorabi 1409 Ridge Road Elizabethtown, PA 17022	R-134 427 Rockwood Drive
Resident - 135 1350	American Heritage Property Management 26 S. Market Street Elizabethtown, PA 17022	R-135 429 Rockwood Drive
Resident - 136 1353	American Heritage Property Management 26 S. Market Street Elizabethtown, PA 17022	R-136 436 Rockwood Drive
Resident - 137 1354	Gregory & Wilma Spickler 128 Cliff Lane Elizabethtown, PA 17022	R-137 438 Rockwood Drive
Resident - 138 1356	Linda M. Hollingsworth 616 Rockwood Drive Elizabethtown, PA 17022	R-138 450 Rockwood Drive
Resident - 139 1369	Glenda Seesholtz 2692 Chestnut Road Elizabethtown, PA 17022	R-139 479 Rockwood Drive
Resident - 14 0276	American Heritage Property Mgmt. (2) 26 S. Market Street Elizabethtown, PA 17022	R-14 339 Deerfield Drive
Resident - 141 1390	American Heritage Property Mgmt. (2) 26 South Market Street Elizabethtown, PA 17022	R-141 637 Rockwood Drive
Resident - 142 1376	Akbar Boutorabi 1409 Ridge Road Elizabethtown, PA 17022	R-142 607 Rockwood Drive
Resident - 143 1378	American Heritage Property Management 26 S. Market Street Elizabethtown, PA 17022	R-143 609 Rockwood Drive
Resident - 144 1382	Gregory & Wilma Spickler 128 Cliff Lane Elizabethtown, PA 17022	R-144 618 Rockwood Drive
Resident - 145 1383	Barton J. Ziegler 406 W. Bainbridge Street Elizabethtown, PA 17022	R-145 622 Rockwood Drive
Resident - 146 0181	Timothy Taylor 2076 Ridge Road Elizabethtown, PA 17022	R-146 1458 Cloverleaf Road
Resident - 147 1771	MCKB Properties, LLC 2558 Hartwell Court Lancaster, PA 17601	R-147 40 King Court
Resident - 148 2545	Philip & Sharon Fullerton 130 Oberholtzer Road Elizabethtown, PA 17022	R-148 134 Oberholtzer Road
Resident - 149 1392	Jay S. Ulrich 2901 Harrisburg Pike Landisville, PA 17538	R-149 643 Rockwood Drive
Resident - 15 0277	Kenton L. & Sue A. Sweigart 620 Greider Road Mount Joy, PA 17552	R-15 340 Deerfield Drive
Resident - 150 1393	Troy Gaugler 621 Highlawn Avenue Elizabethtown, PA 17022	R-150 645 Rockwood Drive
Resident - 151 1398	American Heritage Property Mgmt. (2) 26 S. Market Street Elizabethtown, PA 17022	R-151 659 Rockwood Drive
Resident - 152 1224	Dennis D. Brown, Jr. 2432 Camp Road Manheim, PA 17545	R-152 285 Radio Road
Resident - 153 1820	Jacob N. Olweiler 777 Newville Road Elizabethtown, PA 17022	R-153 211 Old Hershey Road
Resident - 154 1405	American Heritage Property Management 26 S. Market Street Elizabethtown, PA 17022	R-154 678 Rockwood Drive
Resident - 155 1410	Zakary Shope 310 Essex Street Marietta, PA 17547	R-155 683 Rockwood Drive
Resident - 156 1413	American Heritage Property Management 26 S. Market Street Elizabethtown, PA 17022	R-156 689 Rockwood Drive
Resident - 157 1416	Alex Felty 805 E. College Avenue Elizabethtown, PA 17022	R-157 704 Rockwood Drive
Resident - 158 0835	Cody A. & Amanda R. Miller c/o GM Property Solutions 1660 Steel Way Mount Joy, PA 17552	R-158 841 Knoll Drive
Resident - 159 0844	H. William, Jr. & Melissa A. Weik 406 Aberdeen Road Elizabethtown, PA 17022	R-159 495 Mark Drive
Resident - 16 0278	Vaughn Brown, Jr. & Martha B. Emrick 918 Heatherfield Lane Millersville, MD 21108	R-16 341 Deerfield Drive
Resident - 160 1733	Dalbir Singh 39 Windemere Court Elizabethtown, PA 17022	R-160 41 Windemere Court
Resident - 161 0739	Eberly Real Estate, LLC 1326 Deer Lane Lancaster, PA 17601	R-161 50 Ironstone Drive
Resident - 162 1452	Wayne F., Jr. & Dawn Luttrell 734 Schwanger Road Elizabethtown, PA 17022	R-162 736 Schwanger Road
Resident - 163 1346	Pensco Trust Company c/o Sheryl Eberly 1326 Deer Lane Lancaster, PA 17601	R-163 422 Rockwood Drive
Resident - 164 1586	Marc L. & Natalie A. Kreider 162 Northridge Drive Landisville, PA 17538	R-164 64 Tia Circle
Resident - 165 0832	Jahn Marie Surette 200 Brace Road West Hartford, CT 06107	R-165 837 Knoll Drive
Resident - 166 0592	American Heritage Property Management 26 S. Market Street Elizabethtown, PA 17022	R-166 27 Shybrook Court
Resident - 167 1728	Heidi A. Brenner 1938 Camp Road Manheim, PA 17545	R-167 1953 Camp Road
Resident - 168 1692	Kevin & Stacy Mummau 1127 Grandview Road Mount Joy, PA 17552	R-168 2024 W Main Street
Resident - 169 1723	Steven N. & Beverly A. DeRise 423 Evans Road Lititz, PA 17543	R-169 17 Windemere Court
Resident - 17 0280	American Heritage Property Mgmt. (2) 26 S. Market Street Elizabethtown, PA 17022	R-17 343 Deerfield Drive
Resident - 170 1725	Wolf & Kline Property Management 1749 Old Rothsville Road Lititz, PA 17543	R-170 21 Windemere Court
Resident - 171 0753	American Heritage Property Mgmt. (2) 26 S. Market Street Elizabethtown, PA 17022	R-171 71 Ironstone Drive

## Mount Joy Township Trash & Recycling - Customer List

### Customer Contact List

August 20, 2021

Customer	Bill to	Service Address
Resident - 172 1831	John Martin, II & Kathy Bewley 409 Persimmon Lane Elizabethtown, PA 17022	R-172 760 N Hanover Street
Resident - 173 0011	American Heritage Property Management 26 S. Market Street Elizabethtown, PA 17022	R-173 517 Aberdeen Road
Resident - 174 0796	JoAnn Cairns 8286 Elizabethtown Road Elizabethtown, PA 17022	R-174 703 Knoll Drive
Resident - 175 2654	Greiner Industries 1650 Steel Way Mount Joy, PA 17552	R-175 1680 Steel Way
Resident - 176 1423	American Heritage Property Mgmt. (2) 26 S. Market Street Elizabethtown, PA 17022	R-176 809 Rockwood Drive
Resident - 177 0759	American Heritage Property Mgmt. (2) 26 S. Market Street Elizabethtown, PA 17022	R-177 78 Ironstone Drive
Resident - 178 1105	Keystone Service Systems, Inc. 805 Estelle Drive, Suite 101 Lancaster, PA 17601	R-178 236 Oberholzer Road
Resident - 179 3309	Giuseppe & Vita Ferrarelli 999 Northbrook Drive Elizabethtown, PA 17022	R-179 933 Campus Road
Resident - 18 0297	Kenton L. & Sue A. Sweigart 620 Greider Road Mount Joy, PA 17552	R-18 375 Deerfield Drive
Resident - 180 0058	Milton Hershey School Trust 100 Mansion Road East PO Box 445 Hershey, PA 17033	R-180 249 Beverly Road
Resident - 181 2397	David & Susan Epler 781 Bellaire Road Elizabethtown, PA 17022	R-181 2176 Mount Gretna Road
Resident - 182 1252	Keystone Service Systems, Inc. 805 Estelle Drive, Suite 101 Lancaster, PA 17601	R-182 1470 Ridge Road
Resident - 183 1339	Jordan Roberts 319 South Market Street Mount Joy, PA 17552	R-183 411 Rockwood Drive
Resident - 184 0873	Amos L. & Esther King 929 Erbs Quarry Road Litz, PA 17543	R-184 3768 Meadow View Road
Resident - 185 1412	Gary & Wipha Risser 453 Indian Rock Circle Elizabethtown, PA 17022	R-185 688 Rockwood Drive
Resident - 186 0007	Thomas E. & Sarah L. Myers 505 Aberdeen Road Elizabethtown, PA 17022	R-186 503 Aberdeen Road
Resident - 187 1793	Alan Cherkin 439 North Duke Street Lancaster, PA 17602	R-187 2756 Milton Grove Road
Resident - 188 3158	Arlin & Ruth E. Buckwalter 1802 Mount Pleasant Road Mount Joy, PA 17552	R-188 1832 Mount Pleasant Rd
Resident - 189 2343	Akbar Boutorabi 1409 Ridge Road Elizabethtown, PA 17022	R-189 922 Hershey Road
Resident - 19 0300	Kenton L & Sue A. Sweigart 620 Greider Road Mount Joy, PA 17552	R-19 378 Deerfield Drive
Resident - 190 1399	Eberly Real Estate, LLC 1326 Deer Lane Lancaster, PA 17601	R-190 661 Rockwood Drive
Resident - 191 2726	HG Holdings, LLC 930 Red Rose Court Suite 209 Lancaster, PA 17601	R-191 1057 Ridge Road
Resident - 192 1386	Pensco Trust Company c/o Donald Eberly 1326 Deer Lane Lancaster, PA 17601	R-192 625 Rockwood Drive
Resident - 193 1894	Albert O. Goodling 2046 Mill Road Elizabethtown, PA 17022	R-193 734 Cassell Road
Resident - 194 1899	David C. & Dana M. Barone 131 Furnace Hill Road Elizabethtown, PA 17022	R-194 2395 Mount Gretna Road
Resident - 195 1352	American Heritage Property Management 26 S. Market Street Elizabethtown, PA 17022	R-195 434 Rockwood Drive
Resident - 196 0700	Stephen P. & Denise A. Valentine 47 Hunter Drive Elizabethtown, PA 17022	R-196 501 Indian Rock Circle
Resident - 197 2900	H. Kenneth Myhre, Jr. 215 Pleasant View Drive Etters, PA 17319	R-197 391 Hershey Road
Resident - 198 1103	Vernon O. & Bonita K. Martin 55 S. Grant Street Manheim, PA 17545	R-198 167 Oberholzer Road
Resident - 199 2907	H. Kenneth Myhre, Jr. 215 Pleasant View Drive Etters, PA 17319	R-199 395 Hershey Road
Resident - 2 0048	American Heritage Property Management 26 S. Market Street Elizabethtown, PA 17022	R-2 51 Bellaire Road, Apt. #1
Resident - 20 0302	Jacob N. & Nancy M. Olweiler 777 Newville Road Elizabethtown, PA 17022	R-20 380 Deerfield Drive
Resident - 201 0374	American Heritage Property Management 26 S. Market Street Elizabethtown, PA 17022	R-201 9009 Elizabethtown Road
Resident - 202 2077	Robert E. & Kathleen A. Stanley 88 Cassell Road Elizabethtown, PA 17022	R-202 101 Cassell Road
Resident - 203 1975	David C. & Dana M. Barone 131 Furnace Hill Road Elizabethtown, PA 17022	R-203 2395 Mount Gretna Road
Resident - 204 1983	Stephen J. Speers 1311 S. Red Maple Way Downingtown, PA 19335	R-204 192 Old Hershey Road
Resident - 205 0747	American Heritage Property Mgmt. (2) 26 S. Market Street Elizabethtown, PA 17022	R-205 61 Ironstone Drive
Resident - 206 0761	Geoffrey Weavill 1715 Heilmandale Road Lebanon, PA 17046	R-206 81 Ironstone Drive
Resident - 207 0713	American Heritage Property Mgmt. (2) 26 S. Market Street Elizabethtown, PA 17022	R-207 527 Indian Rock Circle
Resident - 208 2015	Terry & Patricia Black 26 Westbury Court Elizabethtown, PA 17022	R-208 677 Knoll Drive
Resident - 209 1402	Susan H. Schlosser 2132 Ashwood Lane Elizabethtown, PA 17022	R-209 669 Rockwood Drive
Resident - 21 0305	Jacob N. & Nancy M. Olweiler 777 Newville Road Elizabethtown, PA 17022	R-21 397 Deerfield Drive
Resident - 210 2030	George R. Lapp, Jr. for Galen Spickler 100 Old Farm Road Middletown, PA 17057	R-210 2148 Cloverleaf Road
Resident - 211 1431	Janet A. Jones 2249 N. Market Street Elizabethtown, PA 17022	R-211 2311 N. Market Street
Resident - 212 2033	Stephen & Judy Roberts 1683 Brook Drive Dunedin, FL 34698	R-212 206 Old Hershey Road
Resident - 213 2036	Kenneth Zell 2153 Colebrook Road Lebanon, PA 17042	R-213 845 Mount Gretna Road
Resident - 214 2039	Gregory A. Shank 120 Silver Drive Elizabethtown, PA 17022	R-214 481 Rockwood Drive
Resident - 215 3093	Janet A. Jones 2249 North Market Street Elizabethtown, PA 17022	R-215 2323 N Market Street
Resident - 216 2071	Frank & Lois Reed 576 West High Street Manheim, PA 17545	R-216 7939 Elizabethtown Road
Resident - 217 2072	Frank & Lois Reed 576 West High Street Manheim, PA 17545	R-217 7935 Elizabethtown Road
Resident - 218 0692	Erik M. Wasko & Holly M. Rafalko 35 Iris Circle Elizabethtown, PA 17022	R-218 477 Indian Rock Circle
Resident - 219 0798	Jennifer E. Jones 836 Jasmine Avenue Mount Joy, PA 17552	R-219 707 Knoll Drive
Resident - 22 0307	American Heritage Property Management 26 S. Market Street Elizabethtown, PA 17022	R-22 405 Deerfield Drive
Resident - 220 1414	American Heritage Property Mgmt. (2) 26 S. Market Street Elizabethtown, PA 17022	R-220 691 Rockwood Drive
Resident - 221 3205	JDP Rentals, LLC 255 E. Bainbridge Street Elizabethtown, PA 17022	R-221 1675 N. Market Street
Resident - 222 0997	Kenneth Zell 2153 Colebrook Road Lebanon, PA 17042	R-222 843 A Mount Gretna Roa
Resident - 223 2014	H. William, Jr. & Melissa A. Weik 406 Aberdeen Road Elizabethtown, PA 17022	R-223 409 Aberdeen Road
Resident - 224 0137	Elisabetta Soders 472 Longmeadow Road Lancaster, PA 17601	R-224 513 Rockwood Drive
Resident - 225 2163	Jesse Jones 237 Dogwood Drive Elizabethtown, PA 17022	R-225 3085 Mount Pleasant Roa
Resident - 226 2405	Steele R. Broderick 20 Debra Lane Lancaster, PA 17602	R-226 1523 Harrisburg Avenue
Resident - 227 2999	Richard S. Poethig & Maja Bucan 2530 Naudain Street Philadelphia, PA 19146	R-227 2226 Milton Grove Road
Resident - 228 2959	Christian K. & Elizabeth K. Stoltzfus 3655 Harvest Road Elizabethtown, PA 17022	R-228 3693 Harvest Road

**Mount Joy Township Trash & Recycling - Customer List**  
**Customer Contact List**  
August 20, 2021

Customer	Bill to	Service Address
Resident - 229 2186	Ruth Gamber 1001 E. Oregon Road Lititz, PA 17543-9205	R-229 1856 Sheaffer Road
Resident - 23 0291	SlateHouse Group Property Management PO Box 5304 Lancaster, PA 17606	R-23 369 Deerfield Drive
Resident - 230 2203	Gerald Groff 3350 Dutch Ridge Road Beaver, PA 15009	R-230 345 Milton Grove Rd N
Resident - 231 2211	Dennis R. & Nancy C. Hauenstein 5646 Elizabethtown Road Hershey, PA 17033	R-231 1475 #1 Mount Gretna Ro
Resident - 232 2212	Dennis R. & Nancy C. Hauenstein 5646 Elizabethtown Road Hershey, PA 17033	R-232 1475 #4 Mount Gretna Ro
Resident - 233 2216	Nahreen Keval Smyth 88 Gardenbrook Lane Willingboro, NJ 08046	R-233 687 Rockwood Drive
Resident - 234 2458	Kendall W. Sensenig 2796 Milton Grove Road Mount Joy, PA 17552	R-234 2174 Cloverleaf Road
Resident - 235 0439	C. Thomas Risser 150 North Pointe Blvd. Lancaster, PA 17601	R-235 25 Gantz Meadows
Resident - 236 2121	Nahreen Keval Smyth 88 Gardenbrook Lane Willingboro, NJ 08046	R-236 741 Knoll Drive
Resident - 237 2943	Douglas H. Musser 1374 Ridge Road Elizabethtown, PA 17022	R-237 566 Greentree Road
Resident - 238 1986	Willard L. & Rhoda D. Eberly 58 N. Fulton Street Manheim, PA 17545	R-238 1628 Cloverleaf Road
Resident - 239 0289	Lloyd C. & Claudia N. Pickell 3002 Spooky Nook Road Manheim, PA 17545	R-239 360 Deerfield Drive
Resident - 24 1495	Karen Dalessandri 148 Persimmon Lane Elizabethtown, PA 17022	R-24 2058 Sheaffer Road
Resident - 240 2306	Bruce & Sylvia Garman 1551 Grandview Road Mount Joy, PA 17552	R-240 2038 Valleyview Road
Resident - 241 2747	TTJ Enterprises, LLC 130 Oberholzer Road Elizabethtown, PA 17022	R-241 554 Ridgeview Road N
Resident - 243 2315	Lynn Sollenberger 1644 Mount Gretna Road Elizabethtown, PA 17022	R-243 1648 Mount Gretna Road
Resident - 244 1792	American Heritage Property Mgmt. (2) 26 S. Market Street Elizabethtown, PA 17022	R - 244 279 Radio Road
Resident - 245 2317	RM & KM Real Estate LP c/o Kenneth Messick 187 Merts Drive Elizabethtown, PA 17022	R-245 1909 Cloverleaf Road
Resident - 246 2323	RM & KM Real Estate LP c/o Robert Messick 187 Merts Drive Elizabethtown, PA 17022	R-246 646 Sunnyburn Road
Resident - 247 1344	Thomas R., III & Deborah K. Riley 342 West View Drive Elizabethtown, PA 17022	R-247 420 Rockwood Drive
Resident - 248 2327	Robert Snyder PO Box 190 Lawn, PA 17041	R-248 1030 Bellaire Road
Resident - 249 0264	Jack L. Hess PO Box 7266 Lancaster, PA 17604	R-249 321 Deerfield Drive
Resident - 25 2407	Melissa L. McAndrew 316 Farmland Drive Elizabethtown, PA 17022	R-25 1195 Trail Road N
Resident - 250 2330	Mark & Sabine Davis 3800 Dugan Drive Tallahassee, FL 32311	R-250 396 Trail Road N
Resident - 251 2974	Akbar & Susan Boutorabi 1409 Ridge Road Elizabethtown, PA 17022	R-251 964 Hershey Road
Resident - 252 0734	American Heritage Property Mgmt. (2) 26 S. Market Street Elizabethtown, PA 17022	R-252 45 Ironstone Drive
Resident - 253 0783	American Heritage Property Mgmt. (2) 26 S. Market Street Elizabethtown, PA 17022	R-253 38 King Court
Resident - 254 2332	Serreh LLC c/o Jason T. Herres 1013 W. Main Street, Suite 6 Mount Joy, PA 17552	R-254 1113 W. Main Street
Resident - 255 2335	Danwe & Rosita M. N'Dikwe 1924 Mount Gretna Road Elizabethtown, PA 17022	R-255 1924 A Mount Gretna Road
Resident - 256 2342	American Heritage Property Mgmt. (2) 26 S. Market Street Elizabethtown, PA 17022	R-256 74 Cassell Road
Resident - 257 2509	Mary Jane Rettew 727 North Penryn Road Manheim, PA 17545	R-257 2793 Milton Grove Road
Resident - 258 0766	American Heritage Property Management 26 S. Market Street Elizabethtown, PA 17022	R-258 306 Jonlyn Drive
Resident - 259 2065	Herbert S. & Miriam Nachbar 1263 South Colebrook Road Manheim, PA 17545	R-259 2577 Sheaffer Road
Resident - 26 0341	Frank & Lois Reed 576 West High Street Manheim, PA 17545	R-26 7937 Elizabethtown Road
Resident - 260 2356	Clifford S. & Shirley I. Keener 1295 Cloverleaf Road Mount Joy, PA 17552	R-260 1303 Cloverleaf Road
Resident - 261 2358	Jacob & Nancy Olweiler 777 Newville Road Elizabethtown, PA 17022	R-261 227 Springville Road
Resident - 262 0825	EKM Properties LLC 480 N. Lime Street Elizabethtown, PA 17022	R-262 815 Knoll Drive
Resident - 263 2348	Stephen A. Bresch 803 Anderson Ferry Road Mount Joy, PA 17552	R-263 773 Schwanger Road
Resident - 264 1895	American Heritage Property Mgmt. (2) 26 S. Market Street Elizabethtown, PA 17022	R-264 815 Rockwood Drive
Resident - 265 2390	Tomas A. & Naomi R. Fredlund 9117 Elizabethtown Road Elizabethtown, PA 17022	R-265 435 Indian Rock Circle
Resident - 266 2404	The Estate of Ruth Husmann c/o Nancy Phillippe 534 Beverly Road Elizabethtown, PA 17022	R-266 534 A Beverly Road
Resident - 267 0726	GM Property Solutions LLC 1660 Steel Way Mount Joy, PA 17552	R-267 26 Ironstone Drive
Resident - 268 2844	Serreh LLC c/o Jason T. Herres 1013 W. Main Street, Suite 6 Mount Joy, PA 17552	R-268 1195 W. Main Street
Resident - 269 2454	Victor Massad 1F Tanglewood Drive Reading, PA 19607	R-269 2584 Sheaffer Road
Resident - 27 0375	American Heritage Property Management 26 S. Market Street Elizabethtown, PA 17022	R-27 9011 Elizabethtown Road
Resident - 270 1780	Alex M. Felty 805 E. College Avenue Elizabethtown, PA 17022	R-270 706 Rockwood Drive
Resident - 271 2340	John M. & Linda J. Heisey 1665 Mount Pleasant Road Mount Joy, PA 17552	R-271 1660 Mount Pleasant Roa
Resident - 272 2712	Helen Hostetter 44 Parkview Drive Elizabethtown, PA 17022	R-272 42 Parkview Drive
Resident - 273 2461	Kenneth L. & Gladys S. Balmer 8191 Elizabethtown Road Elizabethtown, PA 17022	R-273 8189 Elizabethtown Road
Resident - 274 2471	Randall & D. Kay Markley 120 Ridgeview Road North Elizabethtown, PA 17022	R-274 457 Old Hershey Road
Resident - 275 0539	Jacob E. & Sylvia G. Glick 4061 Harvest Road Manheim, PA 17545	R-275 3916 Harvest Road
Resident - 276 0607	Risser Family Limited Partnership 150 North Pointe Blvd. Lancaster, PA 17601	R-276 313 Hill Street
Resident - 277 1209	Harlan Z. & Janet W. Martin 310 Prospect Road Elizabethtown, PA 17022	R-277 306 Prospect Road
Resident - 278 1415	Alex M. Felty 805 E. College Avenue Elizabethtown, PA 17022	R-278 702 Rockwood Drive
Resident - 279 2492	American Heritage Property Mgmt. (2) 26 S. Market Street Elizabethtown, PA 17022	R-279 180 Range Road
Resident - 28 0398	H. William, Jr. & Melissa A. Weik 406 Aberdeen Road Elizabethtown, PA 17022	R-28 302 Faith Avenue
Resident - 280 0559	Akbar Boutorabi 1409 Ridge Road Elizabethtown, PA 17022	R-280 938 Hershey Road
Resident - 282 0189	Tom Tom Properties 150 Farmington Lane Lancaster, PA 17601	R-282 2192 Cloverleaf Road
Resident - 283 2153	Craig A. Smoker 6085 Parkridge Drive East Petersburg, PA 17520	R-283 708 Knoll Drive
Resident - 284 2511	R. Kenneth Shearer 769 Risser Mill Road Mount Joy, PA 17552	R-284 1084 Risser Mill Road
Resident - 285 2513	Mark & Linda Brubaker 1112 Grandview Road Mount Joy, PA 17552	R-285 1114 Grandview Road
Resident - 286 1998	American Heritage Property Mgmt. (2) 26 S. Market Street Elizabethtown, PA 17022	R-286 627 Rockwood Drive

**Mount Joy Township Trash & Recycling - Customer List**  
**Customer Contact List**  
August 20, 2021

Customer	Bill to	Service Address
Resident - 287 2516	American Heritage Property Management 26 S. Market Street Elizabethtown, PA 17022	R-287 781 Greentree Road
Resident - 288 0740	Zachary R. Barkman 249 Lyndel Drive Palmyra, PA 17078	R-288 51 Ironstone Drive
Resident - 289 2518	Tom Tom Properties 150 Farmington Lane Lancaster, PA 17601	R-289 994 Milton Grove Road S
Resident - 29 0399	H. William, Jr. & Melissa A. Weik 406 Aberdeen Road Elizabethtown, PA 17022	R-29 304 Faith Avenue
Resident - 290 2519	Tom Tom Properties 150 Farmington Lane Lancaster, PA 17601	R-290 998 Milton Grove Road S
Resident - 292 0749	Pensco Trust Company c/o Sheryl Eberly 1326 Deer Lane Lancaster, PA 17601	R-292 67 Ironstone Drive
Resident - 293 2935	American Heritage Property Management 26 S. Market Street Elizabethtown, PA 17022	R-293 352A Hershey Road
Resident - 294 2540	Reuben M. & Mallory A. Ziegler 642 Aberdeen Road Elizabethtown, PA 17022	R-294 640 Aberdeen Road
Resident - 295 2592	F-4 Enterprises c/o Akbar Boutorabi 1409 Ridge Road Elizabethtown, PA 17022	R-295 352 B Hershey Road
Resident - 296 2548	J. Kevin & Holly Noll 890 Pinkerton Road Mount Joy, PA 17552	R-296 1554 #2 Campus Road
Resident - 297 2549	J. Kevin & Holly Noll 890 Pinkerton Road Mount Joy, PA 17552	R-297 1554 #3 Campus Road
Resident - 298 2556	David W. Sweigart, III 189 Ridgeview Road South Elizabethtown, PA 17022	R-298 185 Ridgeview Road S
Resident - 299 2557	David W. Sweigart, III 189 Ridgeview Road South Elizabethtown, PA 17022	R-299 187 Ridgeview Road S
Resident - 3 0049	American Heritage Property Management 26 S. Market Street Elizabethtown, PA 17022	R-3 51 Bellaire Road, Apt. #2
Resident - 30 0784	Lawrence Funk 1669 Cloverleaf Road Mount Joy, PA 17552	R-30 1703 Cloverleaf Road
Resident - 300 2559	Wolf & Kline Property Management 1749 Old Rothsville Road Lititz, PA 17543	R-300 1908 #1 Ridge Road
Resident - 301 2560	Wolf & Kline Property Management 1749 Old Rothsville Road Lititz, PA 17543	R-301 1908 #2 Ridge Road
Resident - 302 2470	Randall & D. Kay Markley 120 Ridgeview Road North Elizabethtown, PA 17022	R-302 459 Old Hershey Road
Resident - 303 2930	Trademark Property Management for Shady Oak Partners, LLC 325 N. Duke Street Lancaster, PA 17603	1R-303 1907 Shady Oak Drive
Resident - 304 0248	Historic Vacation Rentals, LLC c/o Lucinda Crowe 888 Cold Spring Road Elizabethtown, PA 17022	R-304 20 Creek Road
Resident - 305 2591	John S. Beiler, Jr. 1351 Harrisburg Avenue Mount Joy, PA 17552	R-305 1353 Harrisburg Avenue
Resident - 306 2602	David E. & Constance L. Shay 884 Mount Gretna Road Elizabethtown, PA 17022	R-306 1104 Bellaire Road
Resident - 307 2603	David E. & Constance L. Shay 884 Mount Gretna Road Elizabethtown, PA 17022	R-307 1106 Bellaire Road
Resident - 308 2604	David E. & Constance L. Shay 884 Mount Gretna Road Elizabethtown, PA 17022	R-308 1108 Bellaire Road
Resident - 309 0560	Brian & Lucinda Crowe 888 Cold Spring Road Elizabethtown, PA 17022	R-309 902 Sunnyburn Road
Resident - 31 1128	Kenneth & Ronna J. Gall 574 West Market Street Marietta, PA 17547	R-31 146 Old Hershey Road
Resident - 310 1834	Jeffrey R. & Mariana S. Leggett 160 Sunrise Boulevard Elizabethtown, PA 17022	R-310 507 Indian Rock Circle
Resident - 311 2646	Milton Hershey School Trust 100 Mansion Road East PO Box 445 Hershey, PA 17033	R-311 70 Beverly Road
Resident - 312 2655	American Heritage Property Management 26 S. Market Street Elizabethtown, PA 17022	R-312 389 Deerfield Drive
Resident - 313 2304	Hectare Holdings, LLC 2049 Miller Road #23 East Petersburg, PA 17520	R-313 602 Rockwood Drive
Resident - 314 2658	J. Douglas & Sharilynn D. Wolgemuth 1197 Landis Road Elizabethtown, PA 17022	R-314 825 Fairview Road
Resident - 315 1041	Gail L. Lehman 2474 Mount Gretna Road Elizabethtown, PA 17022	R-315 2447 Mount Gretna Road
Resident - 316 0608	Onofrio Giannattasio 3 Acorn Trail Chester, NJ 07930	R-316 314 Hill Street
Resident - 317 2686	American Heritage Property Management 26 S. Market Street Elizabethtown, PA 17022	R-317 87 Ironstone Drive
Resident - 318 2692	Joe E. Nolt 69 Parkview Drive Elizabethtown, PA 17022	R-318 28 Merts Drive
Resident - 319 3194	Petra Arzberger 263 Forest Lane Elizabethtown, PA 17022	R-319 3 Sunflower Drive
Resident - 32 0470	Eric & Rudy Wolgemuth 1376 Landis Road Elizabethtown, PA 17022	R-32 1862 Grandview Road
Resident - 320 2699	Miriam F. Miller 9192 Elizabethtown Road Elizabethtown, PA 17022	R-320 225 Oberholzer Road
Resident - 321 1345	JJ Bean Holdings, LLC 330 Centerville Road Lancaster, PA 17603	R-321 421 Rockwood Drive
Resident - 323 2716	Kenneth L., Jr. & Nina Y. Hackman 3896 Old Harrisburg Pike Mount Joy, PA 17552	R-323 78-A Parkview Drive
Resident - 324 2720	John D. Martin 404 Evergreen Avenue Westmont, NJ 08108	R-324 395 Prospect Road
Resident - 325 2939	Wolf & Kline Property Management 1749 Old Rothsville Road Lititz, PA 17543	R-325 1909 Shady Oak Drive
Resident - 326 2732	Janet Jones 2249 N. Market Street Elizabethtown, PA 17022	R-326 2299 N. Market Street
Resident - 327 2946	Wolf & Kline Property Management 1749 Old Rothsville Road Lititz, PA 17543	R-327 1911 Shady Oak Drive
Resident - 329 2948	Wolf & Kline Property Management 1749 Old Rothsville Road Lititz, PA 17543	R-329 1915 Shady Oak Drive
Resident - 33 2526	Robert Snyder PO Box 190 Lawn, PA 17041	R-33 1881 Ridge Road
Resident - 330 2950	Trademark Property Management for Shady Oak Partners, LLC 325 N. Duke Street Lancaster, PA 17603	1R-330 1917 Shady Oak Drive
Resident - 331 2757	American Heritage Property Management 26 S. Market Street Elizabethtown, PA 17022	R-331 663 Rockwood Drive
Resident - 333 2768	Clair S. & Jean M. Mummau 1311 Schwanger Road Mount Joy, PA 17552	R-333 1319 Schwanger Road
Resident - 334 0827	Nahreen Keval Smyth 88 Gardenbrook Lane Willingboro, NJ 08046	R-334 831 Knoll Drive
Resident - 335 2003	Thomas Yordy 992 Hershey Road Elizabethtown, PA 17022	R-335 1006 Hershey Road
Resident - 336 2777	Tamma I. Snyder 2066 Sheaffer Road Elizabethtown, PA 17022	R-336 2066 #1 Sheaffer Road
Resident - 337 2954	Trademark Property Management for Shady Oak Partners, LLC 325 N. Duke Street Lancaster, PA 17603	1R-337 1919 Shady Oak Drive
Resident - 338 0999	David Hummer, Jr. 2025 Harrisburg Avenue Mount Joy, PA 17552	R-338 859 Mount Gretna Road
Resident - 34 0619	Mease Enterprises, LLC 1032 Dawn Avenue Ephrata, PA 17522	R-34 326 Hill Street
Resident - 340 2800	Pleasant Acres Real Estate LP 338 Sunnyburn Road Elizabethtown, PA 17022	R-340 106 Sunnyburn Road
Resident - 341 2803	Brian & Lucinda Crowe 888 Cold Spring Road Elizabethtown, PA 17022	R-341 884 Sunnyburn Road
Resident - 342 2955	Trademark Property Management for Shady Oak Partners, LLC 325 N. Duke Street Lancaster, PA 17603	1R-342 1921 Shady Oak Drive
Resident - 343 2957	Trademark Property Management for JFB 325 N. Duke Street Lancaster, PA 17602	R-343 1923 Shady Oak Drive
Resident - 345 2823	Bailey Family Limited Partnership 1501 Mill Road Elizabethtown, PA 17022	R-345 1605 Mill Road
Resident - 346 2822	Bailey Family Limited Partnership 1501 Mill Road Elizabethtown, PA 17022	R-346 1401 Mill Road
Resident - 347 2828	Stanley K. Mumma 285 Anchor Road Elizabethtown, PA 17022	R-347 285 A Anchor Road

**Mount Joy Township Trash & Recycling - Customer List**  
**Customer Contact List**  
August 20, 2021

Customer	Bill to	Service Address
Resident - 348 2831	Martha J. Hossler 630 Bellaire Road Elizabethtown, PA 17022	R-348 546 Bellaire Road
Resident - 349 2835	David J. & Susan L. Epler 781 Bellaire Road Elizabethtown, PA 17022	R-349 829 Bellaire Road
Resident - 35 0666	Ravi F. Thomas 129 Charlan Blvd Mount Joy, PA 17552	R-35 412 Indian Rock Circle
Resident - 351 2841	Lamar Koser 979 Buckingham Blvd Elizabethtown, PA 17022	R-351 977 Buckingham Blvd
Resident - 352 2499	Steele R. Broderick 20 Debra Lane Lancaster, PA 17602	R-352 1525 Harrisburg Avenue
Resident - 353 1933	Darrel S. & Kelly Martin 2666 Homestead Road Mount Joy, PA 17552	R-353 102 W Risser Mill Road
Resident - 354 1934	Darrel S. & Kelly Martin 2666 Homestead Road Mount Joy, PA 17552	R-354 104 W Risser Mill Road
Resident - 355 2850	Jonathan G. Dice 467 Cassell Road Elizabethtown, PA 17022	R-355 467-R Cassell Road
Resident - 356 1127	American Heritage Property Management 26 S. Market Street Elizabethtown, PA 17022	R-356 144 Old Hershey Road
Resident - 357 2853	Hershey Real Estate Services 231 North Shippen Street Suite 25 Lancaster, PA 17602	R-357 679 Cassell Road
Resident - 358 0080	Esther W. Waweru 560 Snyder Avenue Elizabethtown, PA 17022	R-358 654 Buckingham Blvd
Resident - 359 2864	Gregory A. & Melody K. Kulp 611 Church Road Manheim, PA 17545	R-359 673 Church Road
Resident - 36 0155	Billie Jo Klinger 1857 Bradfield Drive Mount Joy, PA 17552	R-36 201 Cliff Lane
Resident - 360 1668	American Heritage Property Management 26 S. Market Street Elizabethtown, PA 17022	R-360 1098 Trail Road N
Resident - 361 0694	Ying Ying Ni 710 Hampden Road Elizabethtown, PA 17022	R-361 483 Indian Rock Circle
Resident - 362 2475	Jonathan & Jennifer Hampshire 441 Wetherburn Drive Lancaster, PA 17601	R-362 1813 Camp Road
Resident - 363 2861	Luella M. Gingrich 211 N. Railroad Street Palmyra, PA 17078	R-363 572 Church Road
Resident - 364 2873	Gerald M. & Regina K. Musser 1322 Cloverleaf Road Mount Joy, PA 17552	R-364 1324 Cloverleaf Road
Resident - 365 2874	Harvey G. & Miriam E. Ruhl 1143 Briarwood Lane Mount Joy, PA 17552	R-365 1405 Cloverleaf Road
Resident - 367 2857	Paul J. Fittery, Sr. 438 Church Road Manheim, PA 17545	R-367 440 Church Road
Resident - 368 2667	Joseph Barnhart 39 Creekside Drive Elizabethtown, PA 17022	R-368 133 E. Harrisburg Avenue
Resident - 37 0670	Wolf & Kline Property Management 1749 Old Rothsville Road Lititz, PA 17543	R-37 426 Indian Rock Circle
Resident - 370 0668	Jeremy & Erin Shaffner 563 E. Willow Street Elizabethtown, PA 17022	R-370 416 Indian Rock Circle
Resident - 371 0615	American Heritage Property Mgmt. (2) 26 S. Market Street Elizabethtown, PA 17022	R-371 322 Hill Street
Resident - 372 2205	Gloria F. Brandt 2001 Old Philadelphia Pike Lancaster, PA 17602	815 N Hanover Street
Resident - 373 1731	Ryan J. & Alisen McCart 5104 Ontario Drive B Brigantine, NJ 08203	R-373 35 Windemere Court
Resident - 374 3110	Trademark Property Management for Jantzi 325 N. Duke Street Lancaster, PA 17602	R-374 16 Tia Circle
Resident - 377 3118	Moses Zook 2527 Buckwalter Road Manheim, PA 17545	R-377 22 Tia Circle
Resident - 378 2951	Phillip & Louise Hoover 2862 Harvest Road Elizabethtown, PA 17022	R-378 2862 #1 Harvest Road
Resident - 379 0504	Charles, Sr. & Denise Semken 376 Coffee Goss Road Marietta, PA 17547	R-379 1533 Harrisburg Avenue
Resident - 38 0672	American Heritage Property Mgmt. (2) 26 S. Market Street Elizabethtown, PA 17022	R-38 428 Indian Rock Circle
Resident - 380 1964	American Heritage Property Mgmt. (2) 26 S. Market Street Elizabethtown, PA 17022	R-380 681 Knoll Drive
Resident - 381 2968	368 Hershey Road, LLC c/o Joshua Shoop 362 Hershey Road Elizabethtown, PA 17022	R-381 368 Hershey Road
Resident - 382 1138	Cameron B. Norris 1986 Rhoda Avenue Mount Joy, PA 17552	R-382 194 Old Hershey Road
Resident - 383 0704	Justin P. Stanco 945 Spring Garden Street Elizabethtown, PA 17022	R-383 511 Indian Rock Circle
Resident - 384 2905	Albert O. Goodling 2046 Mill Road Elizabethtown, PA 17022	R-384 1960 Mill Road
Resident - 385 2980	Albert O. Goodling 2046 Mill Road Elizabethtown, PA 17022	R-385 1958 Mill Road
Resident - 386 1406	Anton Hummer 2116 Lancaster Road Manheim, PA 17545	R-386 679 Rockwood Drive
Resident - 387 1744	Harold W. Nightwine, Jr. 171 Forest Avenue Hershey, PA 17033	R-387 40 Wineberry Court
Resident - 388 2985	Donald J. & Dorothy M. Strickler 3056 Mount Pleasant Road Mount Joy, PA 17552	R-388 1170 Miller Road
Resident - 389 2991	Edward C. & Cynthia J. Hughes 1949 Milton Grove Road Mount Joy, PA 17552	R-389 1875 Milton Grove Road
Resident - 39 0261	David & Ashley McClintock 9446 Elizabethtown Road Elizabethtown, PA 17022	R-39 9448 Elizabethtown Road
Resident - 390 0823	Hershey Real Estate Services 231 N. Shippen Street, Ste 25 Lancaster, PA 17602	R-390 812 Knoll Drive
Resident - 391 3005	Mary Jane Rettew 727 North Penryn Road Manheim, PA 17545	R-391 2791 Milton Grove Road
Resident - 392 0983	Delmar Properties 2116 Lancaster Road Manheim, PA 175454	R-392 554 Mount Gretna Road
Resident - 395 3016	Gerald W. & Jacqueline Groff 3350 Dutch Ridge Road Beaver, PA 15009	R-395 599 Milton Grove Road N
Resident - 396 2717	Kenneth L., Jr. & Nina Y. Hackman 3896 Old Harrisburg Pike Mount Joy, PA 17552	R-396 78 Parkview Drive
Resident - 397 3252	2000 S. Market Street LLC c/o Leon Rutt 30 Stonemill Drive Elizabethtown, PA 17022	R-397 2000 S. Market Street
Resident - 398 3302	2000 S. Market Street LLC c/o Leon Rutt 30 Stonemill Drive Elizabethtown, PA 17022	R-398 2002 S. Market Street
Resident - 399 3034	Martha J. Hossler 630 Bellaire Road Elizabethtown, PA 17022	R-399 636-A Mount Gretna Road
Resident - 4 2069	Shane R. & Yvonne M. Specht 1246 Belle Meade Drive Lancaster, PA 17601	R-4 704 Knoll Drive
Resident - 40 0678	American Heritage Property Mgmt. (2) 26 S. Market Street Elizabethtown, PA 17022	R-40 434 Indian Rock Circle
Resident - 400 3035	Martha J. Hossler 630 Bellaire Road Elizabethtown, PA 17022	R-400 636-B Mount Gretna Road
Resident - 401 3036	Kenneth Zell 2153 Colebrook Road Lebanon, PA 17042	R-401 843B Mount Gretna Road
Resident - 402 3042	David J. & Susan L. Epler 781 Bellaire Road Elizabethtown, PA 17022	R-402 1808 Mount Gretna Road
Resident - 403 2647	David & Susan Epler 781 Bellaire Road Elizabethtown, PA 17022	R-403 568 Beverly Road
Resident - 404 2125	American Heritage Property Mgmt. (2) 26 S Market Street Elizabethtown, PA 17022	R-404 444 Rockwood Drive
Resident - 405 1157	Eric C. & Laura M. Schwenk 95 White Pine Drive Hershey, PA 17033	R-405 230 Old Hershey Road
Resident - 406 2272	H Kenneth Myhre, Jr. 215 Pleasant View Drive Etters, PA 17319	R-406 413 Hershey Road
Resident - 407 3059	Jay R. & Lucille A. Kopp 1902-B Mount Pleasant Road Mount Joy, PA 17552	R-407 1902-A Mount Pleasant R
Resident - 409 2219	Gilbert N. & Sandra J. Martin 504 Sunnyburn Road Elizabethtown, PA 17022	R-409 410 Rockwood Drive
Resident - 41 0679	Wolf & Kline Property Management 1749 Old Rothsville Road Lititz, PA 17543	R-41 436 Indian Rock Circle

# Mount Joy Township Trash & Recycling - Customer List

## Customer Contact List

August 20, 2021

Customer	Bill to	Service Address
Resident - 410 0855	American Heritage Property Mgmt. (2) 26 S Market Street Elizabethtown, PA 17022	R-410 6 Meadowbrook Lane
Resident - 411 3064	Clifford S. & Shirley I. Keener 1295 Cloverleaf Road Mount Joy, PA 17552	R-411 1955 Mount Pleasant Roa
Resident - 412 2972	Dennis C. Ebersole & Rosemary Gish 445 Rockcliff Road Emmaus, PA 18049	R-412 1505 Cloverleaf Road
Resident - 413 3099	Steven & Lynnea Hameloth 1947 Risser Mill Road Mount Joy, PA 17552	R-413 1943 Risser Mill Road
Resident - 414 3075	Elvin B. & Clarene M. Boll 1839 Sheaffer Road Elizabethtown, PA 17022	R-414 3049 Mount Pleasant Roa
Resident - 415 3080	John Martin, II & Kathy Bewley 409 Persimmon Lane Elizabethtown, PA 17022	R-415 770 N Hanover Street
Resident - 416 3082	John, II & Suzanne Martin 409 Persimmon Lane Elizabethtown, PA 17022	R-416 820 N Hanover Street
Resident - 417 2521	Dennis C. & Rosemary G. Ebersole 445 Rockcliff Road Emmaus, PA 18049	R-417 1135 Cloverleaf Road
Resident - 418 3094	Martha J. Hossler 630 Bellaire Road Elizabethtown, PA 17022	R-418 45 #1 Old Hershey Road
Resident - 419 2167	American Heritage Property Management 26 S. Market Street Elizabethtown, PA 17022	R-419 484 Rockwood Drive
Resident - 42 0695	Gail L. Lehman 2474 Mount Gretna Road Elizabethtown, PA 17022	R-42 484 Indian Rock Circle
Resident - 420 3096	Martha J. Hossler 630 Bellaire Road Elizabethtown, PA 17022	R-420 47 A Old Hershey Road
Resident - 421 3097	Martha J. Hossler 630 Bellaire Road Elizabethtown, PA 17022	R-421 47 B Old Hershey Road
Resident - 423 3100	James Uhrich 10441 Waterfowl Terrace Columbia, MD 21044	R-423 229 #2 Old Hershey Road
Resident - 424 3105	Wayne Myers 443 Old Hershey Road Elizabethtown, PA 17022	R-424 449 Old Hershey Road
Resident - 426 2821	H. Kenneth Myhre, Jr. 215 Pleasant View Drive Etters, PA 17319	R-426 411 Hershey Road
Resident - 427 3113	Carl S. & Nancy W. Garman 196 N. Erisman Road Manheim, PA 17545	R-427 1265 Risser Mill Road
Resident - 428 2973	Don Cocker 371 Hershey Road Elizabethtown, PA 17022	R-428 377 R Hershey Road
Resident - 429 3115	Ernest M. Sweigart 1527 Risser Mill Road Mount Joy, PA 17552	R-429 1507 Risser Mill Road
Resident - 43 0697	Gail Lehman 2474 Mount Gretna Road Elizabethtown, PA 17022	R-43 486 Indian Rock Circle
Resident - 430 3052	M & G Rentals 2474 Mount Gretna Road Elizabethtown, PA 17022	R-430 2590 Mount Gretna Road
Resident - 431 3088	American Heritage Property Management 26 S. Market Street Elizabethtown, PA 17022	R-431 1503 Cloverleaf Road
Resident - 432 1559	Wolf & Kline Property Management 1749 Old Rothsville Road Lititz, PA 17543	R-432 55 Tia Circle
Resident - 433 1320	Wolf & Kline Property Management 1749 Old Rothsville Road Lititz, PA 17543	R-433 57 Tia Circle
Resident - 434 1590	Wolf & Kline Property Management 1749 Old Rothsville Road Lititz, PA 17543	R-434 59 Tia Circle
Resident - 435 3127	Heistand Properties LP 3478 Sunnyside Road Manheim, PA 17545	R-435 2559 Cloverleaf Road
Resident - 436 3128	Heistand Properties LP 3478 Sunnyside Road Manheim, PA 17545	R-436 2557 Cloverleaf Road
Resident - 438 3062	Steven & Lynnea Hameloth 1947 Risser Mill Road Mount Joy, PA 17552	R-438 1945 Risser Mill Road
Resident - 439 1533	MJ Nolt Properties 249 Furnace Hill Road Elizabethtown, PA 17022	R-439 225-A Anchor Road
Resident - 44 0698	Gail Lehman 2474 Mount Gretna Road Elizabethtown, PA 17022	R-44 488 Indian Rock Circle
Resident - 440 1534	MJ Nolt Properties 249 Furnace Hill Road Elizabethtown, PA 17022	R-440 225-B Anchor Road
Resident - 441 1988	Jay & Amanda Sanchez 301 Alden Street Mount Joy, PA 17552	R-441 423 Rockwood Drive
Resident - 442 1308	Carl S. & Nancy W. Garman 196 N. Erisman Road Manheim, PA 17545	R-442 1267 Risser Mill Road
Resident - 443 2254	Stephen K. & Julie R. Hedgepeth 116-B Trail Road North Elizabethtown, PA 17022	R-443 116-A Trail Road North
Resident - 444 0147	Clair S. Mummau 1311 Schwanger Road Mount Joy, PA 17552	R-444 1340 Schwanger Road
Resident - 445 1054	Lance & Jodie Eckert 934 Highmeadow Court Lancaster, PA 17601	R-445 4 Tia Circle
Resident - 446 1085	Wolf & Kline Property Management 1749 Old Rothsville Road Lititz, PA 17543	R-446 6 Tia Circle
Resident - 447 1165	Wolf & Kline Property Management 1749 Old Rothsville Road Lititz, PA 17543	R-447 8 Tia Circle
Resident - 449 1978	American Heritage Property Management 26 S. Market Street Elizabethtown, PA 17022	R-449 140 Old Hershey Road
Resident - 45 0699	Gail Lehman 2474 Mount Gretna Road Elizabethtown, PA 17022	R-45 490 Indian Rock Circle
Resident - 450 1543	Larry Heistand 2325 Ridge Road Elizabethtown, PA 17022	R-450 2309 Apt#1 Ridge Road
Resident - 451 1544	Larry Heistand 2325 Ridge Road Elizabethtown, PA 17022	R-451 2309 Apt #2 Ridge Road
Resident - 452 1545	Larry Heistand 2325 Ridge Road Elizabethtown, PA 17022	R-452 2309 Apt #3 Ridge Road
Resident - 453 1546	Larry Heistand 2325 Ridge Road Elizabethtown, PA 17022	R-453 2309 Apt #4 Ridge Road
Resident - 454 1547	Larry Heistand 2325 Ridge Road Elizabethtown, PA 17022	R-454 2039 Apt #5 Ridge Road
Resident - 455 1548	Larry Heistand 2325 Ridge Road Elizabethtown, PA 17022	R-455 2309 Apt #8 Ridge Road
Resident - 458 0810	Kevin & Janelle Messick 2906 Mount Gretna Road Elizabethtown, PA 17022	R-458 768 Knoll Drive
Resident - 459 2160	Peter Thilo 784 Milton Grove Road North Elizabethtown, PA 17022	R-459 780 Milton Grove Road N
Resident - 46 0703	Earl & Lois Fox 14 Harvest Drive Ephrata, PA 17522	R-46 509 Indian Rock Circle
Resident - 460 2354	Pensco Trust Company c/o Donald Eberly 1326 Deer Lane Lancaster, PA 17601	R-460 601 Rockwood Drive
Resident - 461 1374	Bret Lerch 842 Locust Grove Road Middletown, PA 17057	R-461 603 Rockwood Drive
Resident - 462 0710	Team Costello Realty Property Management 6375 Mercury Drive Mechanicsburg, PA 17050	R-462 521 Indian Rock Circle
Resident - 463 3181	Tom Tom Properties 150 Farmington Lane Lancaster, PA 17601	R-463 990 Milton Grove Road S
Resident - 464 2817	Joel & Kimberly Brandt 7805 Elizabethtown Road Elizabethtown, PA 17022	R-464 7733 Elizabethtown Road
Resident - 465 0702	American Heritage Property Management 26 S. Market Street Elizabethtown, PA 17022	R-465 505 Indian Rock Circle
Resident - 466 1552	Norman & Jane White PO Box 111 Elizabethtown, PA 17022	R-466 2768 Mount Gretna Road
Resident - 467 0689	Ray D. & Amy L. Kennedy 5051 Beagle Road Elizabethtown, PA 17022	R-467 457 Indian Rock Circle
Resident - 468 1409	R.C. Worley, LLC 937 Spring Garden Street Elizabethtown, PA 17022	R-468 682 Rockwood Drive
Resident - 469 2172	Walter G., Jr. & Mary K. Harclerode 20 Sassafras Road Conestoga, PA 17516	R-469 2315 Sheaffer Road
Resident - 47 0705	J. Robert Hollinger PO Box 531 Elizabethtown, PA 17022	R-47 514 Indian Rock Circle
Resident - 470 2170	Kenneth L. & Elise L. Kaylor 1345 Turnpike Road Rear Elizabethtown, PA 17022	R-470 325 Hershey Road
Resident - 471 2277	Mervin D. & Angela M. Shenk 360 S. Esbshade Road Manheim, PA 17545	R-471 429 Deerfield Drive

**Mount Joy Township Trash & Recycling - Customer List**  
**Customer Contact List**  
August 20, 2021

Customer	Bill to	Service Address
Resident - 472 2998	John M. & Susie Ann King 156 Locust Street Leola, PA 17540	R-472 2171 Milton Grove Road
Resident - 473 3231	Deer Run Real Estate LP 338 Sunnyburn Road Elizabethtown, PA 17022	R-473 3168 Harvest Road
Resident - 474 2312	David W. & Alison L. Burdis 3617 N. Colebrook Road Manheim, PA 17545	R-474 3601 N Colebrook Road
Resident - 475 0830	American Heritage Property Management 26 S. Market Street Elizabethtown, PA 17022	R-475 834 Knoll Drive
Resident - 476 3144	Austin P. Moran 1181 Carmany Road Mount Joy, PA 17552	R-476 3 Tia Circle
Resident - 477 3145	Austin P. Moran 1181 Carmany Road Mount Joy, PA 17552	R-477 26 Tia Circle
Resident - 478 3146	Austin P. Moran 1181 Carmany Road Mount Joy, PA 17552	R-478 28 Tia Circle
Resident - 479 3147	Austin P. Moran 1181 Carmany Road Mount Joy, PA 17552	R-479 30 Tia Circle
Resident - 48 2034	Marlin J. & Doris E. Martin 1081 Cambridge Drive Manheim, PA 17545	R-48 28 Stern Drive
Resident - 480 1578	Douglas S. Estep 2806 Harvest Road Elizabethtown, PA 17022	R-480 2255 Ashwood Lane
Resident - 481 3149	Austin P. Moran 1181 Carmany Road Mount Joy, PA 17552	R-481 52 Tia Circle
Resident - 482 3150	Austin P. Moran 1181 Carmany Road Mount Joy, PA 17552	R-482 90 Tia Circle
Resident - 483 3151	Austin P. Moran 1181 Carmany Road Mount Joy, PA 17552	R-483 92 Tia Circle
Resident - 484 3058	Jay R. & Lucille A. Kopp 1902-B Mount Pleasant Road Mount Joy, PA 17552	R-484 1900 Mount Pleasant Road
Resident - 485 0814	Nelson & Elaine Ruhl 2432 Cloverleaf Road Elizabethtown, PA 17022	R-485 772 Knoll Drive
Resident - 486 3001	Leroy E. King 154 Locust Street Leola, PA 17540	R-486 2667 Milton Grove Road
Resident - 487 0054	Robert N. Snyder PO Box 190 Lawn, PA 17041	R-487 1038 Bellaire Road
Resident - 488 2684	R.C. Worley, LLC 937 Spring Garden Street Elizabethtown, PA 17022	R-488 479 Indian Rock Circle
Resident - 489 2802	Nissley Rental Properties 3400 Echo Valley Road Manheim, PA 17545	R-489 17 Range Road
Resident - 49 0709	American Heritage Property Mgmt. (2) 26 S. Market Street Elizabethtown, PA 17022	R-49 519 Indian Rock Circle
Resident - 490 1585	Nissley Rental Properties 3400 Echo Valley Road Manheim, PA 17545	R-490 19 Range Road
Resident - 491 3067	Nelson & Glenda Weaver 3208 Hossler Road Manheim, PA 17545	R-491 2157 Mount Pleasant Road
Resident - 493 2550	Kenneth R. & Jane L. Estep 4724 E. Harrisburg Pike Elizabethtown, PA 17022	R-493 1015 E. College Avenue
Resident - 495 2933	Petra Arzberger 263 Forest Lane Elizabethtown, PA 17022	R-495 255 Forest Lane
Resident - 496 1732	Dalbir & Usha Singh 39 Windemere Court Elizabethtown, PA 17022	R-496 37 Windemere Court
Resident - 499 0762	John G. & Amy K. Bixler 858 W. Ridge Road Elizabethtown, PA 17022	R-499 83 Ironstone Drive
Resident - 50 1050	Robert D. & Karen L. Kettering 3121 A Mount Joy Road Mount Joy, PA 17552	R-50 14 Chas Drive
Resident - 500 1333	Baljeet & Narinder Singh 52 Greenfield Road Lancaster, PA 17601	R-500 2416 Rob Drive
Resident - 501 0316	John & Emily Snavelly 3111 Pleasant View Drive Manheim, PA 17545	R-501 432 Deerfield Drive
Resident - 503 2589	John S. Beiler, Jr. 1351 Harrisburg Avenue Mount Joy, PA 17552	R-503 1349 Harrisburg Avenue
Resident - 504 0741	Larry E. & Yong Hui Hendrix 35 Bossler Road Elizabethtown, PA 17022	R-504 52 Ironstone Drive
Resident - 505 3065	New Covenant Properties LLC Attn: Michael Kleinhans 1965 Harrisburg Avenue Mount Joy, PA 175 R-505 86 Tia Circle	
Resident - 506 3066	New Covenant Properties LLC Attn: Michael Kleinhans 1965 Harrisburg Avenue Mount Joy, PA 175 R-506 88 Tia Circle	
Resident - 507 0754	Sean C. Mace 111 Jacobs Creek Drive Hershey, PA 17033	R- 507 72 Ironstone Drive
Resident - 508 1958	Cody M. Sensenig 2796 Milton Grove Road Mount Joy, PA 17552	R-508 1504 Cloverleaf Road
Resident - 51 0711	Gail Lehman 2474 Mount Gretna Road Elizabethtown, PA 17022	R-51 523 Indian Rock Circle
Resident - 510 1384	Bret Lerch 842 Locust Grove Road Middletown, PA 17057	R-510 623 Rockwood Drive
Resident - 511 0771	American Heritage Property Mgmt. (2) 26 S. Market Street Elizabethtown, PA 17022	R-511 16 King Court
Resident - 513 3226	7 Fold Properties, LLC c/o Robert Hostetter 40 Friendly Drive Quarryville, PA 17566	R-513 2296 S. Market Street
Resident - 515 3201	James Kinsey 181 Hereford Road Elizabethtown, PA 17022	R-515 161 Hereford Road
Resident - 516 1379	Pensco Trust Company c/o Donald Eberly 1326 Deer Lane Lancaster, PA 17601	R-516 610 Rockwood Drive
Resident - 517 3095	Mariann K. Reider Joanne Cassidy Reider PO Box 522 Elizabethtown, PA 17022	R-517 325 Old Hershey Road
Resident - 518 0630	Robert E. & Brenda Neff 1401 Bear Creek Road Elizabethtown, PA 17022	R-518 422 Hill Street
Resident - 519 1391	American Heritage Property Mgmt. (2) 26 S. Market Street Elizabethtown, PA 17022	R-519 639 Rockwood Drive
Resident - 521 0586	21 Shybrook LLC 1532 S. 7th Street Philadelphia, PA 19147	R-521 21 Shybrook Court
Resident - 522 2916	Jeffrey & Gail Miller 9049 Elizabethtown Road Elizabethtown, PA 17022	R-522 9027 Elizabethtown Road
Resident - 523 3191	Darioush Soltani 263 Forest Lane Elizabethtown, PA 17022	R-523 50 Tia Circle
Resident - 524 3192	Darioush Soltani & Petra Arzberger 263 Forest Lane Elizabethtown, PA 17022	R-524 61 Tia Circle
Resident - 525 2109	Indian Rock Properties, LLC Trent DeArment 189 Ridgeview Road S, STE 1 Elizabethtown, PA 17022	R-525 525 Indian Rock Circle
Resident - 526 3193	Darioush Soltani & Petra Arzberger 263 Forest Lane Elizabethtown, PA 17022	R-526 63 Tia Circle
Resident - 528 1397	Lindsay J. Case 815 State Street Lancaster, PA 17603	R-528 658 Rockwood Drive
Resident - 53 0298	SMA Properties 127 Antonio Perez Blanco, TX 78606	R-53 376 Deerfield Drive
Resident - 532 2736	American Heritage Property Mgmt. (2) 26 S. Market Street Elizabethtown, PA 17022	R-532 673 Old Hershey Road
Resident - 534 1230	John Mast & Susan Hochstedler 522 Ridge Road Elizabethtown, PA 17022	R-534 533 Ridge Road
Resident - 538 0752	American Heritage Property Management 26 S. Market Street Elizabethtown, PA 17022	R-538 70 Ironstone Drive
Resident - 539 2735	Michael L. & Cheryl E. Zimmerman 1708 Ridge Road Elizabethtown, PA 17022	R-539 1668 Ridge Road
Resident - 54 0715	American Heritage Property Mgmt. (2) 26 S. Market Street Elizabethtown, PA 17022	R-54 534 Indian Rock Circle
Resident - 541 3161	Jonathan D. Stauffer 412 Ridgeview Road S Elizabethtown, PA 17022	R- 541 414 Ridgeview Road S
Resident - 542 3055	Martana LLC 905 Snyder Road Mount Joy, PA 17552	R-542 1745 Mount Pleasant Rd
Resident - 543 3241	North Pointe Property Management c/o Tracy Stoltzfus for Reese Investments, LLC PO Box 5186 Lancaster, PA 17603	R-543 1839 Shady Oak Drive
Resident - 544 3242	North Pointe Property Management for Reese Investments, LLC PO Box 5186 Lancaster, PA 17603	R-544 1841 Shady Oak Drive
Resident - 545 3243	North Pointe Property Management for Reese Investments, LLC PO Box 5186 Lancaster, PA 17603	R-545 1843 Shady Oak Drive

**Mount Joy Township Trash & Recycling - Customer List**  
**Customer Contact List**  
August 20, 2021

Customer	Bill to	Service Address
Resident - 546 3244	North Pointe Property Management for Reese Investments, LLC PO Box 5186 Lancaster, PA 17606	R-546 1845 Shady Oak Drive
Resident - 547 3245	North Pointe Property Management for Reese Investments, LLC PO Box 5186 Lancaster, PA 17606	R-547 1847 Shady Oak Drive
Resident - 55 0716	American Heritage Property Mgmt. (2) 26 S. Market Street Elizabethtown, PA 17022	R-55 536 Indian Rock Circle
Resident - 56 0773	Tulsi Nirodula & Bishnu Dahal 564 Royal Road Palmyra, PA 17078	R-56 24 King Court
Resident - 57 2595	Harold & Ruby Brandt 803 Ella Drive Mount Joy, PA 17552	R-57 1653 Milton Grove Road
Resident - 58 0719	American Heritage Property Mgmt. (2) 26 S. Market Street Elizabethtown, PA 17022	R-58 542 Indian Rock Circle
Resident - 59 0733	Wolf & Kline Property Management 1749 Old Rothsville Road Lititz, PA 17543	R-59 44 Ironstone Drive
Resident - 6 0107	Lamar Koser 979 Buckingham Blvd Elizabethtown, PA 17022	R-6 981 Buckingham Blvd
Resident - 60 0735	American Heritage Property Mgmt. (2) 26 S. Market Street Elizabethtown, PA 17022	R-60 46 Ironstone Drive
Resident - 62 2119	Wilbur Siegrist 203 W. Newport Road Lititz, PA 17543	R-62 810 Knoll Drive
Resident - 63 1404	American Heritage Property Management 26 S. Market Street Elizabethtown, PA 17022	R-63 673 Rockwood Drive
Resident - 64 2921	Glenn R. & Nancy Z. Wise 2801 Harvest Road Elizabethtown, PA 17022	R-64 8514 Elizabethtown Road
Resident - 65 0765	American Heritage Property Management 26 S. Market Street Elizabethtown, PA 17022	R-65 305 Jonlyn Drive
Resident - 66 1788	Michael S. & Amanda R. Balmer 279 Dogwood Drive Elizabethtown, PA 17022	R-66 336 Deerfield Drive
Resident - 67 0778	Charles W., Jr. & Leslie Trautman 1885 Deamerlyn Drive York, PA 17406	R-67 29 King Court
Resident - 68 3043	Kevin Kreider 70 Treeline Drive Elizabethtown, PA 17022	1864 Mount Gretna Road
Resident - 69 0787	Robert J. Murphy, III 1268 Drager Road Columbia, PA 17512	R-69 672 Knoll Drive
Resident - 7 1420	American Heritage Property Mgmt. (2) 26 S. Market Street Elizabethtown, PA 17022	R-7 802 Rockwood Drive
Resident - 70 0788	Daniel Murphy 739 N. Strickler Road Manheim, PA 17545	R-70 674 Knoll Drive
Resident - 71 0343	Douglas Estep 2806 Harvest Road Elizabethtown, PA 17022	R-71 8037 Elizabethtown Road
Resident - 72 2987	Gregory S. Canouse 2435 Sunnyside Road Manheim, PA 17545	R-72 1710 Milton Grove Road
Resident - 73 1930	Gregory S. Canouse 2435 Sunnyside Road Manheim, PA 17545	R-73 1712 Milton Grove Road
Resident - 74 1957	Frank & Kay Rhodes 1339 Creek Road Manheim, PA 17545	R-74 1281 Creek Road
Resident - 75 1535	Trademark Property Management for Sauder Properties 325 N. Duke Street Lancaster, PA 17602	R-75 87 Tia Circle
Resident - 76 1536	Trademark Property Management for Sauder Properties 325 N. Duke Street Lancaster, PA 17602	R-76 89 Tia Circle
Resident - 77 2787	Abner H. & Ruth G. Martin 541 Snyder Road Mount Joy, PA 17552	R-77 422 Snyder Road
Resident - 78 1537	Trademark Property Management for Sauder Properties 325 N. Duke Street Lancaster, PA 17602	R-78 91 Tia Circle
Resident - 79 1538	Trademark Property Management for Sauder Properties 325 N. Duke Street Lancaster, PA 17602	R-79 93 Tia Circle
Resident - 8 0707	American Heritage Property Mgmt. (2) 26 S. Market Street Elizabethtown, PA 17022	R-8 517 Indian Rock Circle
Resident - 80 2721	Greenawalt Family Irrevocable Trust 122 E. Harrisburg Avenue Elizabethtown, PA 17022	R-80 544 Prospect Road
Resident - 81 1539	Trademark Property Management for Sauder Properties 325 N. Duke Street Lancaster, PA 17602	R-81 95 Tia Circle
Resident - 82 0897	Gail Lehman 2474 Mount Gretna Road Elizabethtown, PA 17022	R-82 1992 Mill Road
Resident - 83 0899	Donald Strickler 3056 Mount Pleasant Road Mount Joy, PA 17552	R-83 1168 Miller Road
Resident - 84 1264	Bonita L. & Daniel F. Kabanick 82 Ridgewood Manor Manheim, PA 17545	R-84 1751 Ridge Road
Resident - 85 3304	Koser Brothers Rentals PO Box 366 Elizabethtown, PA 17022	R-85 9449 Elizabethtown Road
Resident - 86 0933	Robert J. & Kathy L. Dalton 434 Miller Road Elizabethtown, PA 17022	R-86 1034 Milton Grove Road N
Resident - 87 0934	Robert J. & Kathy L. Dalton 434 Miller Road Elizabethtown, PA 17022	R-87 1040 Milton Grove Road N
Resident - 88 0167	Richard Z. & Susan M. Abel 537 Country Squire Road Elizabethtown, PA 17022	R-88 244 Cliff Lane
Resident - 89 1411	JCAH Properties, LLC 445 Candlewyck Road Lancaster, PA 17601	R-89 686 Rockwood Drive
Resident - 9 1366	Stacia Irwin 689 Cloverleaf Road Elizabethtown, PA 17022	R-9 474 Rockwood Drive
Resident - 90 0821	David & Kathryn Wyrwas 356 Locust Lane Mount Joy, PA 17552	R-90 806 Knoll Drive
Resident - 91 1734	American Heritage Property Management 26 S. Market Street Elizabethtown, PA 17022	R-91 43 Windemere Court
Resident - 92 1400	Hectare Holdings, LLC 2049 Miller Road #23 East Petersburg, PA 17520	R-92 664 Rockwood Drive
Resident - 93 1012	Ronald & Fern Keener 1221 Mount Gretna Road Elizabethtown, PA 17022	R-93 1207 Mount Gretna Road
Resident - 94 1019	TTJ Enterprises, LLC 130 Oberholtzer Road Elizabethtown, PA 17022	R-94 1378 Mount Gretna Road
Resident - 95 1022	Joyce Aston 270 Hilltop View Way Elizabethtown, PA 17022	R-95 1431 Mount Gretna Road
Resident - 96 1025	Dennis R. & Nancy C. Hauenstein 5646 Elizabethtown Road Hershey, PA 17033	R-96 1475 #2 Mount Gretna Roa
Resident - 97 1026	Dennis R. & Nancy C. Hauenstein 5646 Elizabethtown Road Hershey, PA 17033	R-97 1475 #3 Mount Gretna Roa
Resident - 98 2547	J. Kevin & Holly Noll 890 Pinkerton Road Mount Joy, PA 17552	R-98 1554 #1 Campus Road
Ressler, Andre M & Jacqueline M 2124	Andre M. & Jacqueline M. Ressler 2577 Mount Pleasant Road Mount Joy, PA 17552	2577 Mount Pleasant Road
Ressler, Benjamin N. & Carissa 1486	Benjamin N. & Carissa Ressler 1408 Bear Creek Road Elizabethtown, PA 17022	1408 Bear Creek Road
Rheems Mennonite Church 2851	Rheems Mennonite Church c/o Leonard Hursh 970 Colebrook Road Mount Joy, PA 17552	1435 Schwanger Road
Rhen, Albert & Grace 1236	Albert & Grace Rhen 1102 Ridge Road Elizabethtown, PA 17022	1102 Ridge Road
Rhinier, Robert, II & Elizabeth 0012	Robert, II & Elizabeth Rhinier 526 Aberdeen Road Elizabethtown, PA 17022	526 Aberdeen Road
Rhoads, Barry D. & Judy R. 0882	Barry R. & Judy R. Rhoades 238 Midland Circle Mount Joy, PA 17552	238 Midland Circle
Rhoads, Christopher & Lindsay 0322	Christopher & Lindsay Rhoads 2957 Homestead Road Mount Joy, PA 17552	2957 Homestead Road
Rhoads, Kyle W. & Yespy, Maribeth 1740	Kyle W. Rhoads & Maribeth Yespy 55 Windemere Court Elizabethtown, PA 17022	55 Windemere Court
Rhodes, Frank & Kay 2901	Frank & Kay Rhodes 1339 Creek Road Manheim, PA 17545	1339 Creek Road
Rhyder, Kevin & Heather 0234	Kevin & Heather Rhyder 506 Conoy Avenue Elizabethtown, PA 17022	506 Conoy Avenue
Rice, Brad M. 0252	Brad M. Rice 1198 Creek Road Manheim, PA 17545	1198 Creek Road
Rice, George E. & Sheri L. 1177	George E. & Sheri L. Rice 201 Orchard Road Mount Joy, PA 17552	201 Orchard Road
Rice, Rachel C. 1437	Rachel C. Rice 13 Sager Road Elizabethtown, PA 17022	13 Sager Road



**Mount Joy Township Trash & Recycling - Customer List**  
**Customer Contact List**  
August 20, 2021

<b>Customer</b>	<b>Bill to</b>	<b>Service Address</b>
Richmond, Jerry 3184	Jerry Richmond 132 Canvasback Lane Elizabethtown, PA 17022	132 Canvasback Lane
Rider, Elizabeth A. 0028	Elizabeth A. Rider 2143 Andrew Avenue Elizabethtown, PA 17022	2143 Andrew Avenue
Rider, Mary M. 0031	Mary M. Rider 2190 Andrew Avenue Elizabethtown, PA 17022	2190 Andrew Avenue
Ridge View Ag 2918	Ridge View Ag 189 Ridgeview Road S. Elizabethtown, PA 17022	8969 Elizabethtown Road
Ridgeway, Jennifer S. 3300	Jennifer S. Ridgeway 825 Westbrooke Drive Elizabethtown, PA 17022	825 Westbrooke Drive
Ridley, Michael C. & Sylvia A. 2530	Michael C. & Sylvia A. Ridley 104 Woodland Avenue Elizabethtown, PA 17022	104 Woodland Avenue
Riehl, Christ L. & Martha K. 2818	Christ L. & Martha K. Riehl 320 Trail Road N. Elizabethtown, PA 17022	320 Trail Road N
Riehl, Menno H. & Marian D. 0961	Menno H. & Marian D. Riehl 1950 Misty Drive Mount Joy, PA 17552	1950 Misty Drive
Rielly, Terence R. & Heidi P. 1685	Terence R. & Heidi P. Rielly 9 Violets Path Elizabethtown, PA 17022	9 Violets Path
Rife, Wendy J. 1837	Wendy J. Rife 137 E Harrisburg Avenue Elizabethtown, PA 17022	137 E Harrisburg Avenue
Riggs, Timothy & Megan 1735	Timothy & Megan Riggs 45 Windemere Court Elizabethtown, PA 17022	45 Windemere Court
Riker, Lonny & Horst, Dannielle 2181	Lonny Riker & Dannielle Horst 469 Trail Road N Elizabethtown, PA 17022	469 Trail Road N
Rineer, Jolyn A. 3008	Jolyn A. Rineer 67 Wigeon Way Elizabethtown, PA 17022	67 Wigeon Way
Rineer, Randy L. 1721	Randy L. Rineer 13 Windemere Court Elizabethtown, PA 17022	13 Windemere Court
Ring, Dan & Donna 2476	Dan & Donna Ring 55 Parkview Drive Elizabethtown, PA 17022	55 Parkview Drive
Ringenberg, Blake & Gretchen 0900	Blake & Gretchen Ringenberg 1502 Milton Grove Road Mount Joy, PA 17552	1502 Milton Grove Road
Ringler, John M., Jr. & Christina 1469	John M., Jr. & Christina Ringler 1239 Schwanger Road Mount Joy, PA 17552	1239 Schwanger Road
Rios, Spencer D. & Virginia M. 1140	Spencer D. & Virginia M. Rios 208 Old Hershey Road Elizabethtown, PA 17022	208 Old Hershey Road
Risberg, Douglas R. & Linda L. 1606	Douglas R. & Linda L. Risberg 333 Terrace Road Mount Joy, PA 17552	333 Terrace Road
Risko, Michael J. 2635	Michael J. Risko 164 Old Hershey Road Elizabethtown, PA 17022	164 Old Hershey Road
Risser's Mennonite Church 2922	Risser's Mennonite Church c/o Margie Zimmerman PO Box 144 Rheems, PA 17570	8360 Elizabethtown Road
Risser, Douglas A. & Jennifer D. 1919	Douglas A. & Jennifer D. Risser 1054 Milton Grove Road North Elizabethtown, PA 17022	1054 Milton Grove Road N
Risser, Gary & Wipha 0686	Gary J. & Wipha Risser 453 Indian Rock Circle Elizabethtown, PA 17022	453 Indian Rock Circle
Risser, Harry E. 3026	Harry E. Risser 10 Cypress Lane Elizabethtown, PA 17022	10 Cypress Lane
Risser, Kevin L. 1659	Kevin L. Risser 636 Trail Road N Elizabethtown, PA 17022	636 Trail Road N
Risser, Melo I. & Karen L. 1803	Melo I. & Karen L. Risser 1163 Trail Road North Elizabethtown, PA 17022	1163 Trail Road N
Risser, Michael S. & Jennifer M. 0935	Michael S. & Jennifer M. Risser 20 Cypress Lane Elizabethtown, PA 17022	20 Cypress Lane
Risser, Mildred 1190	Mildred Risser 13 Parkview Drive Elizabethtown, PA 17022	13 Parkview Drive
Risser, Patrick S. & Nancy F. 1914	Patrick S. & Nancy F. Risser 2115 Sheri Lane Mount Joy, PA 17552	2115 Sheri Lane
Risser, Robert E. & Mae G. 2836	Robert E. & Mae G. Risser 917 Bellaire Road Elizabethtown, PA 17022	917 Bellaire Road
Rissmiller, Teresa K. 0486	Teresa K. Rissmiller 935 Hampden Road Elizabethtown, PA 17022	935 Hampden Road
Ritchey, Dolores M. 2057	Dolores M. Ritchey 26 Stern Drive Elizabethtown, PA 17022	26 Stern Drive
Rittenhouse, David & Elizabeth G. 1242	David & Elizabeth Gannon Rittenhouse 1155 Ridge Road Elizabethtown, PA 17022	1155 Ridge Road
Ritter, Scott M. & Karensa A. 1028	Scott M. & Karensa A. Ritter 1639 Mount Gretna Road Elizabethtown, PA 17022	1639 Mount Gretna Road
Ritzel, David L. & Margaret J. 0561	David L. & Margaret J. Ritzel 974 Hershey Road Elizabethtown, PA 17022	974 Hershey Road
Ritzman, Steven R. & Amanda R. 1779	Steven R. & Amanda R. Ritzman 604 Rockwood Drive Elizabethtown, PA 17022	604 Rockwood Drive
Roach, Timothy S & Fagan, Michele A 1801	Timothy S. Roach & Michele A. Fagan 1350 Hickory Run Drive Elizabethtown, PA 17022	1350 Hickory Run Drive
Roaten, Randall S. & Shari L. 0628	Randall S. & Shari L. Roaten 338 Hill Street Mount Joy, PA 17552	338 Hill Street
Roberts, Andrew S. & Jennel R. 0254	Andrew S. & Jennel R. Roberts 390 Greentree Road Elizabethtown, PA 17022	390 Greentree Road
Roberts, Daniel P. & Amy 2133	Daniel P. & Amy C. Roberts 418 Indian Rock Circle Elizabethtown, PA 17022	418 Indian Rock Circle
Roberts, Gregory P. 1380	Gregory P. Roberts 611 Rockwood Drive Elizabethtown, PA 17022	611 Rockwood Drive
Robinson, Brian & Goodwater, Ambyr 1220	Brian D. Robinson & Ambyr S. Goodwater 271 Radio Road Elizabethtown, PA 17022	271 Radio Road
Robles, Edwin L. 2113	Edwin L. Robles 1478 Mount Gretna Road Elizabethtown, PA 17022	1478 Mount Gretna Road
Rodriguez, Daniel & Sheila 1429	Daniel & Sheila Rodriguez 19 Fieldstone Circle Elizabethtown, PA 17022	19 Fieldstone Circle
Roeder, Kurt & Christa 0838	Kurt & Christa Roeder 25 Koser Road Elizabethtown, PA 17022	25 Koser Road
Rohner, Thomas J., Jr. & Jessie F. 2630	Thomas J., Jr. & Jessie F. Rohner 2907 Mount Gretna Road Elizabethtown, PA 17022	2907 Mount Gretna Road
Rohrer, Andrew M. & Ashley M. 1783	Andrew M. & Ashley M. Rohrer 1143 Ridge Road Elizabethtown, PA 17022	1143 Ridge Road
Rohrer, Jay E. & June L. 1064	Jay E. & June L. Rohrer 2279 Mount Pleasant Road Mount Joy, PA 17552	2279 Mount Pleasant Road
Rohrer, William N. & Lorie A. 1073	William N. & Lorie A. Rohrer 2505 Mount Pleasant Road Mount Joy, PA 17552	2505 Mount Pleasant Road
Romano, Paul S. & Ellen R. 2911	Paul S. & Ellen R. Romano 1127 East College Avenue Elizabethtown, PA 17022	1127 East College Avenue
Romeo, David A. & Kim M. 1259	David A. & Kim M. Romeo 1537 Ridge Road Elizabethtown, PA 17022	1537 Ridge Road
Romig, Diane L. 0083	Diane L. Romig 679 Buckingham Blvd Elizabethtown, PA 17022	679 Buckingham Blvd
Romig, Jon 0425	Jon Romig 422 Farmland Drive Elizabethtown, PA 17022	422 Farmland Drive
Root, Addison & Krista 1062	Addison & Krista Root 2267 Mount Pleasant Road Mount Joy, PA 17552	2267 Mount Pleasant Road
Root, Anthony J. & Tanya R. 1881	Anthony J. & Tanya R. Root 360 Mount Gretna Road Elizabethtown, PA 17022	360 Mount Gretna Road
Rosario, Nelson 2056	Nelson Rosario 706 Knoll Drive Mount Joy, PA 17552	706 Knoll Drive
Rosborough, James R. & Beth D. 1699	James R. & Beth D. Rosborough 545 Westbrooke Drive Elizabethtown, PA 17022	545 Westbrooke Drive
Rosche, Brandt 2066	Brandt W. Rosche 2119 Cloverleaf Road Mount Joy, PA 17552	2119 Cloverleaf Road
Rose, David A. & Cindy W. 0488	David A. & Cindy W. Rose 942 Hampden Road Elizabethtown, PA 17022	942 Hampden Road
Rose, Louis B. & Dorothy M. 0921	Louis B. & Dorothy M. Rose 27 Milton Grove Road North Elizabethtown, PA 17022	27 Milton Grove Road N
Rosenberry, David S. & Cindy J. 3079	David S. & Cindy J. Rosenberry 3709 North Colebrook Road Manheim, PA 17545	3709 N Colebrook Road
Rosenberry, Linda 2265	Linda Rosenberry 835 N. Hanover Street Elizabethtown, PA 17022	835 N. Hanover Street

**Mount Joy Township Trash & Recycling - Customer List**  
**Customer Contact List**  
August 20, 2021

<u>Customer</u>	<u>Bill to</u>	<u>Service Address</u>
Rosenshine, Steven M. & Jamie B. 2430	Steven M. & Jamie B. Rosenshine 129 E. Harrisburg Avenue Elizabethtown, PA 17022	129 E. Harrisburg Avenue
Ross, Melissa A. 0671	Melissa A. Ross 427 Indian Rock Circle Elizabethtown, PA 17022	427 Indian Rock Circle
Rote, Brandon D. 1549	Brandon D. Rote 75 Waterfowl Way Elizabethtown, PA 17022	75 Waterfowl Way
Roth, Christopher & Knight, Jennifer 1466	Christopher Roth & Jennifer Knight 1225 Schwanger Road Mount Joy, PA 17552	1225 Schwanger Road
Roth, Shirley 2309	Shirley Roth 531 Old Hershey Road Elizabethtown, PA 17022	531 Old Hershey Road
Rothrock, Robert C. Jr. & Marie H. 2363	Robert C., Jr. & Marie H. Rothrock 1701 Campus Road Elizabethtown, PA 17022	1701 Campus Road
Rothweiler, Barry G. 1529	Barry G. Rothweiler 2152 Sheri Lane Mount Joy, PA 17552	2152 Sheri Lane
Rotondo, Thomas S. & Kelly L. 3236	Thomas S. & Kelly L. Rotondo 66 Wigeon Way Elizabethtown, PA 17022	66 Wigeon Way
Rottet, Todd M. & Melissa 0939	Todd M. & Melissa Rottet 524 Milton Grove Road South Elizabethtown, PA 17022	524 Milton Grove Road S
Roush, Todd A. 0325	Todd A. Roush 123 East Harrisburg Avenue Elizabethtown, PA 17022	123 E Harrisburg Avenue
Royer, Alysha K. 2698	Alysha K. Royer 39 Oberholtzer Road Elizabethtown, PA 17022	39 Oberholtzer Road
Royer, Charles E., Jr. & Mary Ann 0936	Charles E., Jr. & Mary Ann Royer 480 Milton Grove Road South Elizabethtown, PA 17022	480 Milton Grove Road S
Rudowsky, Timothy & Rebecca 2341	Timothy S. & Rebecca A. Rudowsky 308 Farmland Drive Elizabethtown, PA 17022	308 Farmland Drive
Rudy, William J., III & Shannon C. 0227	William J., III & Shannon C. Rudy 433 Conoy Avenue Elizabethtown, PA 17022	433 Conoy Avenue
Ruhl, Earl W Jr 2223	Earl W. Ruhl, Jr. 139 Sportsmans Lane Manheim, PA 17545	139 Sportsmans Lane
Ruhl, Harvey G. & Miriam E. 2947	Harvey G. & Miriam E. Ruhl 1143 Briarwood Lane Mount Joy, PA 17552	1143 Briarwood Lane
Ruhl, Jerald L. & Julie A. 1066	Jerald L. & Julie A. Ruhl 2319 Mount Pleasant Road Mount Joy, PA 17552	2319 Mount Pleasant Road
Ruhl, Jonathan K. & Mary E. 0508	Jonathan K. & Mary E. Ruhl 1815 Harrisburg Avenue Mount Joy, PA 17552	1815 Harrisburg Avenue
Ruhl, Kenneth E. & Joyce E. 2399	Kenneth E. & Joyce E. Ruhl 386 Mount Gretna Road Elizabethtown, PA 17022	386 Mount Gretna Road
Ruhl, Nelson E. & Elaine K. 2884	Nelson E. & Elaine K. Ruhl 2432 Cloverleaf Road Elizabethtown, PA 17022	2432 Cloverleaf Road
Ruhl, Wilbur E. & Victoria L. 1104	Wilbur E. & Victoria L. Ruhl 208 Oberholtzer Road Elizabethtown, PA 17022	208 Oberholtzer Road
Rush, Bonnie D. 3068	Bonnie D. Rush 15 Waterfowl Way Elizabethtown, PA 17022	15 Waterfowl Way
Russell, Christopher & Ashley 0110	Christopher & Ashley Russell 2274 Camp Road Manheim, PA 17545	2274 Camp Road
Russell, Ryan 0423	Ryan Russell 412 Farmland Ryve Elizabethtown, PA 17022	412 Farmland Drive
Ruth, Russell & Lisa M. 0750	Russell & Lisa M. Ruth 68 Ironstone Drive Elizabethtown, PA 17022	68 Ironstone Drive
Rutherford, Gerald L. & Tammy L. 1890	Gerald L. & Tammy L. Rutherford 1004 Hershey Road Elizabethtown, PA 17022	1004 Hershey Road
Rutt, Cynthia F. 2148	Cynthia F. Rutt 2008 Ridge Road Elizabethtown, PA 17022	2008 Ridge Road
Rutt, J. Richard & Audrey E. 1826	J. Richard & Audrey E. Rutt 1535 Country Squire Road Elizabethtown, PA 17022	1535 Country Squire Road
Rutt, Jamie L. & Tiann K. 2184	Jamie L. & Tiann K. Rutt 2422 Ridge Road Elizabethtown, PA 17022	2422 Ridge Road
Rutter, Henry R. & Sandra T. 0635	Henry R. & Sandra T. Rutter 434 Hill Street Mount Joy, PA 17552	434 Hill Street
Rutter, Robert A. & Heather M. 0959	Robert A. & Heather M. Rutter 1946 Misty Drive Mount Joy, PA 17552	1946 Misty Drive
Rutter, Robert J., Jr. & Stacy L. 2575	Robert J., Jr. & Stacy L. Rutter 2322 Andrew Avenue Mount Joy, PA 17552	2322 Andrew Avenue
Rutter, Steven M. & Elaine A. 2812	Steven M. & Elaine A. Rutter 30 Wineberry Court Elizabethtown, PA 17022	30 Wineberry Avenue
Ryan, Terrence P. & Pamela H. 1078	Terrence P. & Pamela H. Ryan 2657 Mount Pleasant Road Mount Joy, PA 17552	2657 Mount Pleasant Road
Rydock, Michael A. & Berna M. 2679	Michael A. & Berna M. Rydock 309 Hillside Road Elizabethtown, PA 17022	309 Hillside Road
Ryndock, Eric J. & Bethany C. 2597	Eric J. & Bethany C. Ryndock 395 Deerfield Drive Mount Joy, PA 17552	395 Deerfield Drive
Sabia, Maria 3114	Maria Sabia 114 Anna Lane Elizabethtown, PA 17022	114 Anna Lane
Saltzer, Kathleen L. 0345	Kathleen L. Saltzer 8057 Elizabethtown Road Elizabethtown, PA 17022	8057 Elizabethtown Road
Salvatore, Christopher 2640	Christopher Salvatore 1104 Bear Creek Road Elizabethtown, PA 17022	1104 Bear Creek Road
Samson, John W. & Beth A. 0166	John W. & Beth A. Samson 241 Cliff Lane Elizabethtown, PA 17022	241 Cliff Lane
Sands, Paul M. & Lorin Y. 1641	Paul M. & Lorin Y. Sands 86 Tower Drive Elizabethtown, PA 17022	86 Tower Drive
Sands, Stephen E., II & Kelsie 2650	Stephen E., II & Kelsie Sands 80 Brooklane Court Elizabethtown, PA 17022	80 Brooklane Court
Sandy, Janet 2909	Janet Sandy 1009 E. College Avenue Elizabethtown, PA 17022	1009 E. College Avenue
Sanford, Donna G. 2520	Donna G. Sanford 66 Trail Road North Elizabethtown, PA 17022	66 Trail Road N
Sangrey, Patricia D. 1624	Patricia D. Sangrey 38 Tower Drive Elizabethtown, PA 17022	38 Tower Drive
Sansom, Charles R. & Rebecca Y. 3268	Charles R. & Rebecca Y. Sansom 48 Wigeon Way Elizabethtown, PA 17022	48 Wigeon Way
Santiago, Samuel & Vanessa 3164	Samuel & Vanessa Santiago 140 Canvasback Lane Elizabethtown, PA 17022	140 Canvasback Lane
Satosky, Barbara K. 2402	Barbara K. Satosky 8128 Elizabethtown Road Elizabethtown, PA 17022	8128 Elizabethtown Road
Sauder, David & Ruth 0500	David & Ruth Sauder 995 Hampden Road Elizabethtown, PA 17022	995 Hampden Road
Sauder, Glen & Mary Ann 0430	Glen & Mary Ann Sauder 10 Gantz Meadows Mount Joy, PA 17552	10 Gantz Meadows
Sauder, Justin & Jacquelyn	Justin & Jacquelyn Sauder 387 Deerfield Drive Mount Joy, PA 17552	387 Deerfield Drive
Savage, Scott N. & Sara J. 0454	Scott N. & Sara J. Savage 124 Gantz Meadows Mount Joy, PA 17552	124 Gantz Meadows
Saxon, Robert & Kristina 2494	Robert & Kristina Saxon 121 Trail Road S Elizabethtown, PA 17022	121 Trail Road S
Saylor, Jacob M. & S. Jean 1592	Jacob M. Saylor 2305 Stauffer Road Mount Joy, PA 17552	2305 Stauffer Road
Scanlon, Michael N. & Susan L. 0247	Michael N. & Susan L. Scanlon 1507 Country Squire Road Elizabethtown, PA 17022	1507 Country Squire Road
Schaeffer, Robert A. & Tracy L. 2049	Robert A. & Tracy L. Schaeffer 2125 Harrisburg Avenue Mount Joy, PA 17552	2125 Harrisburg Avenue
Schaeffer, Ryan L. & Beth 0896	Ryan L. & Beth Schaeffer 1728 Mill Road Elizabethtown, PA 17022	1728 Mill Road
Schafer, Virginia E. 2058	Virginia E. Schafer 1913 Harrisburg Avenue Mount Joy, PA 17552	1913 Harrisburg Avenue
Schaffer, Daniel S. & Shelby 0023	Daniel S. & Shelby Schaffer 2098 Andrew Avenue Elizabethtown, PA 17022	2098 Andrew Avenue
Schaffner, Patsy L. 0462	Patsy L. Schaffner 137 Gantz Meadows Mount Joy, PA 17552	137 Gantz Meadows
Schauers, Angela M. 0391	Angela M. Schauers 634 Fairview Road Mount Joy, PA 17552	634 Fairview Road
Schauers, Ronald R. & Cheryl A. 0050	Cheryl A. Schauers 436 Bellaire Road Elizabethtown, PA 17022	436 Bellaire Road

**Mount Joy Township Trash & Recycling - Customer List**  
**Customer Contact List**  
August 20, 2021

<b>Customer</b>	<b>Bill to</b>	<b>Service Address</b>
Schein, Brian & Laurie 2062	Brian & Laurie Schein 1260 Schwanger Road Mount Joy, PA 17552	1260 Schwanger Road
Schildt, James A. & Cathy L. 1818	James A. & Cathy L. Schildt 61 Trail Road South Elizabethtown, PA 17022	61 Trail Road S
Schimmel, Daniel J. & Susan R. 2607	Daniel J. & Susan R. Schimmel 43 Wigeon Way Elizabethtown, PA 17022	43 Wigeon Way
Schlicher, Darryl & Carolyn 1231	Darryl & Carolyn Schlicher 535 Ridge Road Elizabethtown, PA 17022	535 Ridge Road
Schlosser, Matthew A. & Susan H. 1565	Matthew A. & Susan H. Schlosser 2132 Ashwood Lane Elizabethtown, PA 17022	2132 Ashwood Lane
Schmidt, Barry A. & Deborah L. 2938	Barry A. & Deborah L. Schmidt 1645 Grandview Road Mount Joy, PA 17552	1645 Grandview Road
Schmidt, Matthew D. & Meghan 2503	Matthew D. & Meghan Schmidt 1453 Campus Road Elizabethtown, PA 17022	1453 Campus Road
Schmittel, Tyler M. & Jones, Hannah 0320	Tyler M. Schmittel & Hannah E. Jones 750 N. Hanover Street Elizabethtown, PA 17022	750 N. Hanover Street
Schock, David A. & Thea 2791	David A. & Thea Newton Schock 132 Sportsmans Lane Manheim, PA 17545	132 Sportsmans Lane
Schoenberger, Michael C. & Trisha B 0214	Michael C. & Trisha B. Schoenberger 405 Conoy Avenue Elizabethtown, PA 17022	405 Conoy Avenue
Schramm, Michael T. & Sharon M. 1473	Michael T. & Sharon M. Schramm 1259 Schwanger Road Mount Joy, PA 17552	1259 Schwanger Road
Schreder, Thomas O. & Dixie M. 1098	Thomas O. & Dixie M. Schreder 508 N. Plum Street Mount Joy, PA 17552	508 N. Plum Street
Schroeder, Bradley 0144	Bradley Schroeder 355 Church Road Manheim, PA 17545	355 Church Road
Schultz, Karen L. 1736	Karen L. Schultz 47 Windemere Court Elizabethtown, PA 17022	47 Windemere Court
Schwanger, Walter R. & Lois 2764	Walter R. & Lois Schwanger 707 Schwanger Road Elizabethtown, PA 17022	707 Schwanger Road
Schwartz, Eric D. 2409	Eric D. Schwartz 434 Mount Gretna Road Elizabethtown, PA 17022	434 Mount Gretna Road
Schwartz, Gregory & Olivia 2867	Gregory & Olivia Schwartz 15 Evergreen Drive Elizabethtown, PA 17022	15 Evergreen Drive
Scott, Kennedy L. & Betz, Brandy L. 1817	Kennedy L. Scott & Brandy L. Betz 7 Waterfowl Way Elizabethtown, PA 17022	7 Waterfowl Way
Secord, Daniel R. 1335	Daniel R. Secord 406 Rockwood Drive Elizabethtown, PA 17022	406 Rockwood Drive
Sedun, Michael J. & Yvonne M. 2448	Michael J. & Yvonne M. Sedun 1701 Ridge Road Elizabethtown, PA 17022	1701 Ridge Road
Sedun, Michael J., Jr. & Gail E. 1633	Michael J., Jr. & Gail E. Sedun 70 Tower Drive Elizabethtown, PA 17022	70 Tower Drive
Seibert, Joseph A. & Bernadette 0045	Joseph A. Seibert 2346 Andrew Avenue Mount Joy, PA 17552	2346 Andrew Avenue
Seigman, James F. & Kaila L. 2373	James F. & Kaila L. Seigman 320 Hillside Road Elizabethtown, PA 17022	320 Hillside Road
Senseman, Barry 2477	Barry Senseman 1621 Mill Road Elizabethtown, PA 17022	1621 Mill Road
Sensenig, Jason N. & Susan J. 2080	Jason N. & Susan J. Sensenig 2796 Milton Grove Road Mount Joy, PA 17552	2796 Milton Grove Road
Serrano, Melissa 0353	Melissa Serrano 8148 Elizabethtown Road Elizabethtown, PA 17022	8148 Elizabethtown Road
Shaffer, Donald A., Jr. & Patricia 2910	Donald A., Jr. & Patricia Shaffer 1101 East College Avenue Elizabethtown, PA 17022	1101 East College Avenue
Shaffer, Michael G. & Donna R. 0165	Michael G. & Donna R. Shaffer 237 Cliff Lane Elizabethtown, PA 17022	237 Cliff Lane
Shamberger, Phillip J. & Lindsey M. 2661	Phillip J. & Lindsey M. Shamberger 604 Grey Goose Lane Manheim, PA 17545	604 Grey Goose Lane
Shamberger, Phillip J. & Lindsey M. 2680	Phillip J. & Lindsey M. Shamberger 604 Grey Goose Lane Manheim, PA 17545	604 A Grey Goose Lane
Shanebrook, Donald & Christina 1451	Donald & Christina Shanebrook 735 Schwanger Road Elizabethtown, PA 17022	735 Schwanger Road
Shank, Brian K. 2412	Brian K. Shank 452 Old Hershey Road Elizabethtown, PA 17022	452 Old Hershey Road
Shank, David S. 2235	David S. Shank 2160 Mount Gretna Road Elizabethtown, PA 17022	2160 Mount Gretna Road
Shank, Glenn A. & Lisa D. 2554	Glenn A. & Lisa D. Shank 315 Old Hershey Road Elizabethtown, PA 17022	315 Old Hershey Road
Shank, Glenn L. & Nora Jean 2441	Glenn L. & Nora Jean Shank 2179 Sheaffer Road Elizabethtown, PA 17022	2179 Sheaffer Road
Shank, Jacob A., Jr. & Patricia A. 1993	Jacob A., Sr. & Patricia A. Shank 186 Old Hershey Road Elizabethtown, PA 17022	186 Old Hershey Road
Shank, James R. 2245	James R. Shank 21 Rosebud Lane Elizabethtown, PA 17022	21 Rosebud Lane
Shank, John E. & Kelly S. 3101	John E. & Kelly S. Shank 27 Evergreen Drive Elizabethtown, PA 17022	27 Evergreen Drive
Shank, Michael & Linda 0249	Michael & Linda Shank 73 Creek Road Elizabethtown, PA 17022	73 Creek Road
Shank, Michael L. 0968	Michael L. Shank 97 Mount Gretna Road Elizabethtown, PA 17022	97 Mount Gretna Road
Shank, Patricia S. 0259	Patricia S. Shank 1925 Creek Road Manheim, PA 17545	1925 Creek Road
Shank, Randall P. & Deborah J. 2052	Randall P. & Deborah J. Shank 1241 Wissler Lane Mount Joy, PA 17552	1241 Wissler Lane
Shank, Terry C. & Barbara A. 2942	Terry C. & Barbara A. Shank 448 Greentree Road Elizabethtown, PA 17022	448 Greentree Road
Shannon, Cheryl A. 1909	Cheryl A. Shannon 205 Orchard Road Mount Joy, PA 17552	205 Orchard Road
Sharp, Angela M. 2074	Angela M. Sharp 8236 Elizabethtown Road Elizabethtown, PA 17022	8236 Elizabethtown Road
Sharp, Eugene J. & Jean M. 0121	Eugene J. & Jean M. Sharp 1582 Campus Road Elizabethtown, PA 17022	1582 Campus Road
Sharp, L. Gregory 1855	L. Gregory Sharp 471 Rockwood Drive Elizabethtown, PA 17022	471 Rockwood Drive
Shaw, F. Barry & Barbara W. 1825	F. Barry & Barbara W. Shaw 1111 Bear Creek Road Elizabethtown, PA 17022	1111 Bear Creek Road
Shay, David E. & Constance L. 2361	David E. & Constance L. Shay 884 Mount Gretna Road Elizabethtown, PA 17022	884 Mount Gretna Road
Sheaffer Ridge 0563	Sheaffer Ridge Homeowners Asso. c/o Gregory Hitz 1531 Hickory Run Court Elizabethtown, PA 17022	32 Units (1511 - 1585) Hickory
Sheaffer, Amber A. 1990	Amber A. Sheaffer 449 Indian Rock Circle Elizabethtown, PA 17022	449 Indian Rock Circle
Sheard, Daniel W. & M. Suzanne 1540	Daniel W. & M. Suzanne Sheard 11 Waterfowl Way Elizabethtown, PA 17022	11 Waterfowl Way
Shearer, Brandon 2140	Brandon Shearer 1235 Wissler Lane Mount Joy, PA 17552	1235 Wissler Lane
Shearer, Marlin E. & Ruth Ann 1288	Marlin E. & Ruth Ann Shearer 2281 Ridge Road Elizabethtown, PA 17022	2281 Ridge Road
Shearer, Melvin E. & Kelly J. 2510	Melvin E. & Kelly J. Shearer 1303 Risser Mill Road Mount Joy, PA 17552	1303 Risser Mill Road
Shearer, R. Kenneth 3112	R. Kenneth Shearer 769 Risser Mill Road Mount Joy, PA 17552	769 Risser Mill Road
Sheeler, Suzann M. & Michael D. 1217	Suzann M. & Michael D. Sheeler 265 Radio Road Elizabethtown, PA 17022	265 Radio Road
Sheetz, Rodney G. & Ruby V. 1797	Rodney G. & Ruby V. Sheetz 1074 Milton Grove Road North Elizabethtown, PA 17022	1074 Milton Grove Road N
Sheibley, Patrick K. 1739	Patrick K. Sheibley 53 Windemere Court Elizabethtown, PA 17022	53 Windemere Court
Shelley, Glenn E. & Joann M. 0537	Glenn E. & Joann M. Shelley 3523 Harvest Road Elizabethtown, PA 17022	3523 Harvest Road
Shelly, Andrew 0268	Andrew Shelly 325 Deerfield Drive Mount Joy, PA 17552	325 Deerfield Drive
Shelly, Betsy A. 1454	Betsy A. Shelly PO Box 422 Elizabethtown, PA 17022	761 Schwanger Road

**Mount Joy Township Trash & Recycling - Customer List**  
**Customer Contact List**  
August 20, 2021

<u>Customer</u>	<u>Bill to</u>	<u>Service Address</u>
Shelly, Mason 0553	Mason Shelly 571 Hereford Road Elizabethtown, PA 17022	571 Hereford Road
Shelly, William R. 0818	William R. Shelly 783 Knoll Drive Mount Joy, PA 17552	783 Knoll Drive
Shenigo, Barbara A. 2610	Barbara A. Shenigo 1939 Creek Road Manheim, PA 17545	1939 Creek Road
Shenk, Andrew & Christin 1234	Andrew & Christin Shenk 1020 Ridge Road Elizabethtown, PA 17022	1020 Ridge Road
Shenk, G. Chadwick & Christina 0587	G. Chadwick & Christina Shenk 22 Shybrook Court Elizabethtown, PA 17022	22 Shybrook Court
Shenk, Richard L., Jr. 1977	Richard L. Shenk, Jr. 2715 Milton Grove Road Mount Joy, PA 17552	2715 Milton Grove Road
Shenk, Stacey J. & Lisa K. 2505	Stacey J. & Lisa K. Shenk 1261 Lawn Road Manheim, PA 17545	1261 Lawn Road
Shenk, Timothy M. & Beth H. 0865	Timothy M. & Beth H. Shenk 107 Meadowbrook Lane Elizabethtown, PA 17022	107 Meadowbrook Lane
Shepler, Brian E. & Alison J. 0688	Brian E. & Alison J. Shepler 455 Indian Rock Circle Elizabethtown, PA 17022	455 Indian Rock Circle
Shepler, Elizabeth C. 1360	Elizabeth C. Shepler 458 Rockwood Drive Elizabethtown, PA 17022	458 Rockwood Drive
Shepler, Elmer & Elizabeth 1747	Elmer & Elizabeth Shepler 1218 Wissler Lane Mount Joy, PA 17552	1218 Wissler Lane
Sherwood-Smyser, Kristy J. 1286	Kristy J. Sherwood-Smyser 2126 Ridge Road Elizabethtown, PA 17022	2126 Ridge Road
Shetter, Craig B. & Coreen 1280	Craig B. & Coreen A. Shetter 2059 Ridge Road Elizabethtown, PA 17022	2059 Ridge Road
Shifflett, Steven S. 1373	Steven S. Shifflett 600 Rockwood Drive Elizabethtown, PA 17022	600 Rockwood Drive
Shiley, Michael & Chevront, Hope 3116	Michael Shiley & Hope S. Chevront 20 Tia Circle Mount Joy, PA 17552	20 Tia Circle
Shipton, Shawn C. & Patty A. 1458	Shawn C. & Patty A. Shipton 1030 Schwanger Road Elizabethtown, PA 17022	1030 Schwanger Road
Shirazi, Alireza & Esposito, Lauren 3292	Alireza Shirazi & Lauren L. Esposito 847 Westbrooke Drive Elizabethtown, PA 17022	847 Westbrooke Drive
Shirey, Donald E. & Barbara A. 0438	Donald E. & Barbara A. Shirey 24 Gantz Meadows Mount Joy, PA 17552	24 Gantz Meadows
Shirk, Miranda A. 3180	Miranda A. Shirk 34 Canvasback Lane Elizabethtown, PA 17022	34 Canvasback Lane
Shissler, Allen B. 1034	Allen B. Shissler 1948 Mount Gretna Road Elizabethtown, PA 17022	1948 Mount Gretna Road
Shoemaker, Christopher R. & Deborah 0225	Christopher R. & Deborah Shoemaker 429 Conoy Avenue Elizabethtown, PA 17022	429 Conoy Avenue
Shoemaker, Mitchell & Glenda 2457	Mitchell & Glenda Shoemaker 1886 Mount Gretna Road Elizabethtown, PA 17022	1886 Mount Gretna Road
Shontz, John T. & Kirsten E. 2496	John T. & Kirsten E. Shontz 1753 Mount Gretna Road Elizabethtown, PA 17022	1753 Mount Gretna Road
Shoop, Joshua 2965	Joshua Shoop State Farm Insurance 362 Hershey Road Elizabethtown, PA 17022	362 Hershey Road
Shopf, Cheri M. & Mark 0748	Cheri M. & Mark Shopf 66 Ironstone Drive Elizabethtown, PA 17022	66 Ironstone Drive
Short, Joshua & Danielle 0210	Joshua & Danielle Short 315 Conoy Avenue Elizabethtown, PA 17022	315 Conoy Avenue
Shoup, Randy L. & Paula A. 0092	Randy L. & Paula A. Shoup 763 Buckingham Blvd Elizabethtown, PA 17022	763 Buckingham Blvd
Showalter, Eric A. & Tammy J. 0995	Eric A. & Tammy J. Showalter 704 Mount Gretna Road Elizabethtown, PA 17022	704 Mount Gretna Road
Showers, Lucas R. & Dixie E. 2308	Lucas R. & Dixie E. Showers 8256 Elizabethtown Road Elizabethtown, PA 17022	8256 Elizabethtown Road
Shreiner, Brad J. & Tammy L. 0086	Brad J. & Tammy L. Shreiner 712 Buckingham Blvd Elizabethtown, PA 17022	712 Buckingham Blvd
Shroyer, Randolph A. & Barbara L. 0260	Randolph A. & Barbara L. Shroyer 1926 Creek Road Manheim, PA 17545	1926 Creek Road
Shrum, James & Lynda 3267	James & Lynda Shrum 4 Chas Drive Elizabethtown, PA 17022	4 Chas Drive
Shubert, Alexander & Stephanie 0869	Alexander & Stephanie Shubert 111 Meadowbrook Lane Elizabethtown, PA 17022	111 Meadowbrook Lane
Shubert, Ronald & Sandra 1761	Ronald & Sandra Shubert 1007 Bear Creek Road Elizabethtown, PA 17022	1007 Bear Creek Road
Shuey, Marilyn E. 1791	Marilyn E. Shuey 576 Cloverleaf Road Elizabethtown, PA 17022	576 Cloverleaf Road
Shull, Rebecca C. 2970	Rebecca C. Shull 380 Hershey Road Elizabethtown, PA 17022	380 Hershey Road
Shumaker, Terry & Melodie 1490	Terry & Melodie Shumaker 1749 Sheaffer Road Elizabethtown, PA 17022	1749 Sheaffer Road
Shuman, John L. & Reba F. 2283	John L. & Reba F. Shuman 2412 Risser Mill Road Mount Joy, PA 17552	2412 Risser Mill Road
Shutt, Daniel M. & Elaine M. 0077	Daniel M. & Elaine M. Shutt 72 Brooklane Court Elizabethtown, PA 17022	72 Brooklane Court
Shutt, Jay H. & Alice M. 0271	Jay H. Shutt 328 Deerfield Drive Mount Joy, PA 17552	328 Deerfield Drive
Sickles, Eva D. 0510	Eva D. Sickles 1823 Harrisburg Avenue Mount Joy, PA 17552	1823 Harrisburg Avenue
Sieber, Todd A. & Tamara G. 1676	Todd A. & Tamara G. Sieber 71 Trail Road South Elizabethtown, PA 17022	71 Trail Road S
Sievers, Richard L. & Brenda G. 2135	Richard L. & Brenda G. Sievers 432 Hilltop Circle Elizabethtown, PA 17022	432 Hilltop Circle
Sikora, Craig & Michelle L. 0153	Craig & Michelle Sikora 36 Clermont Court Elizabethtown, PA 17022	36 Clermont Court
Sillaman, Todd A. & Tracey B. 1071	Todd A. & Tracy B. Sillaman 2438 Mount Pleasant Road Mount Joy, PA 17552	2438 Mount Pleasant Road
Silliman, Keith 0809	Keith Silliman 767 Knoll Drive Mount Joy, PA 17552	767 Knoll Drive
Simione, Bonita L. 2876	Bonita L. Simione 1586 Cloverleaf Road Mount Joy, PA 17552	1586 Cloverleaf Road
Simmers, Joyce E. 1192	Joyce E. Simmers 17 Parkview Drive Elizabethtown, PA 17022	17 Parkview Drive
Simmons, Benjamin F. & Sondra E. 1099	Benjamin F. & Sondra E. Simmons 49 Oberholtzer Road Elizabethtown, PA 17022	49 Oberholtzer Road
Simmons, Brian M. & Anne L. 0953	Brian M. & Anne L. Simmons 1933 Misty Drive Mount Joy, PA 17552	1933 Misty Drive
Simmons, Micah E. & Laskey, Sally 2729	Micah E. Simmons & Sally J. Laskey 1149 Ridge Road Elizabethtown, PA 17022	1149 Ridge Road
Simonetti, Ann 1812	Ann Simonetti 1958 Cloverleaf Road Mount Joy, PA 17552	1958 Cloverleaf Road
Sims, Michele G. 0312	Michele G. Sims 421 Deerfield Drive Mount Joy, PA 17552	421 Deerfield Drive
Sine, Rick T. & Renee H. 0052	Rick T. & Renee H. Sine 853 Bellaire Road Elizabethtown, PA 17022	853 Bellaire Road
Singer, Ronald L., Sr. & Kathleen M 2246	Ronald L., Sr & Kathleen M. Singer 352 Deerfield Drive Mount Joy, PA 17552	352 Deerfield Drive
Singh, Dalbir 1941	Dalbir Singh 39 Windemere Court Elizabethtown, PA 17022	39 Windemere Court
Skaggs, Dale R. & Holly E. 0484	Dale R. & Holly E. Skaggs 994 Groff Avenue Elizabethtown, PA 17022	994 Groff Avenue
Skocik, John M. 2742	John M. Skocik 737 Westbrooke Drive Elizabethtown, PA 17022	737 Westbrooke Drive
Slater, Jason & Kari 0550	Jason & Kari Slater 537 Hereford Road Elizabethtown, PA 17022	537 Hereford Road
Slaton, W. Danny & Charlene C. 2573	W. Danny & Charlene C. Slaton 1539 Creek Road Manheim, PA 17545	1539 Creek Road
Slessor, Roy, Jr. & Janet 2552	Roy R., Jr. & Janet Slessor 1975 Ridge Road Elizabethtown, PA 17022	1975 Ridge Road
Smail, Kyle & Heather 0602	Kyle V. & Heather L. Smail 1449 Hickory Run Drive Elizabethtown, PA 17022	1449 Hickory Run Drive

**Mount Joy Township Trash & Recycling - Customer List**  
**Customer Contact List**  
August 20, 2021

<u>Customer</u>	<u>Bill to</u>	<u>Service Address</u>
Smedley, Barry G. & Claudette W. 0634	Barry G. & Claudette W. Smedley 432 Hill Street Mount Joy, PA 17552	432 Hill Street
Smith, Amy L. 1724	Amy L. Smith 19 Windemere Court Elizabethtown, PA 17022	19 Windemere Court
Smith, Chad M. & Charlene M. 2538	Chad M. & Charlene M. Smith 1818 Milton Grove Road Mount Joy, PA 17552	1818 Milton Grove Road
Smith, Dana R. & Frances M. 2813	Dana R. & Frances M. Smith 80 Wineberry Court Elizabethtown, PA 17022	80 Wineberry Court
Smith, David A. 1136	David A. Smith 188 Old Hershey Road Elizabethtown, PA 17022	188 Old Hershey Road
Smith, David H. & Mary Jane 1869	David H. & Mary Jane Smith 3948 Meadow View Road Manheim, PA 17545	3948 Meadow View Road
Smith, David H. & Shigeko 2605	David H. & Shigeko Smith 584 Beverly Road Elizabethtown, PA 17022	584 Beverly Road
Smith, David J. & Ruby L. 2444	David J. & Ruby L. Smith 9 Glenda Drive Elizabethtown, PA 17022	9 Glenda Drive
Smith, Diane D. 1805	Diane D. Smith 316 Hillside Road Elizabethtown, PA 17022	316 Hillside Road
Smith, Douglas F. & Michele M. 0428	Douglas F. & Michele M. Smith 1 Fieldstone Circle Elizabethtown, PA 17022	1 Fieldstone Circle
Smith, E. Jane 0457	E. Jane Smith 130 Gantz Meadows Mount Joy, PA 17552	130 Gantz Meadows
Smith, Heidi L. 1449	Heidi L. Smith 726 Schwanger Road Elizabethtown, PA 17022	726 Schwanger Road
Smith, Jay W. & Nancy E. 2578	Jay W. & Nancy E. Smith 1705 Milton Grove Road Mount Joy, PA 17552	1705 Milton Grove Road
Smith, Jeffrey J. & Robin L. 3051	Jeffrey J. & Robin L. Smith 2409 Mount Gretna Road Elizabethtown, PA 17022	2409 Mount Gretna Road
Smith, Jeffrey W. 1438	Jeffrey W. Smith 15 Sager Road Elizabethtown, PA 17022	15 Sager Road
Smith, John C., III & Grace 2626	John C., III & Grace Smith 534 Milton Grove Road South Elizabethtown, PA 17022	534 Milton Grove Road S
Smith, John G. III 2061	John G. Smith, III 17 Sager Road Elizabethtown, PA 17022	17 Sager Road
Smith, John W. & Carol 0148	John W. & Carol Smith 405 Church Road Manheim, PA 17545	405 Church Road
Smith, Jordan & Svetlana 2411	Jordan & Svetlana Smith 140 Clover Lane Elizabethtown, PA 17022	140 Clover Lane
Smith, Justin & Jessica 2388	Justin & Jessica Smith 536 Cloverleaf Road Elizabethtown, PA 17022	536 Cloverleaf Road
Smith, Larry B. & Jacquelyn 2151	Larry B. & Jacquelyn Smith 2361 Rob Drive Mount Joy, PA 17552	2361 Rob Drive
Smith, Logan A. & Shelby N. 0066	Logan A. & Shelby N. Smith 41 Brookfield Drive Elizabethtown, PA 17022	41 Brookfield Drive
Smith, Matthew T. 0644	Matthew T. Smith 306 Hillside Road Elizabethtown, PA 17022	306 Hillside Road
Smith, Michael E. & Julie A. 1133	Michael E. & Julie A. Smith 172 Old Hershey Road Elizabethtown, PA 17022	172 Old Hershey Road
Smith, Norman G. & Kathleen R. 2313	Norman G. & Kathleen R. Smith 13 Shybrook Court Elizabethtown, PA 17022	13 Shybrook Court
Smith, Robert A. & Kaye E. 2983	Robert A. & Kaye E. Smith 2123 Mill Road Elizabethtown, PA 17022	2123 Mill Road
Smith, Robert A. & Susan G. 0084	Robert A. & Susan G. Smith 688 Buckingham Blvd Elizabethtown, PA 17022	688 Buckingham Blvd
Smith, Ruth 1202	Ruth Smith 56 Parkview Drive Elizabethtown, PA 17022	56 Parkview Drive
Smith, Terrance L. & Misty L. 0407	Terrance L. & Misty L. Smith 225 Farmland Drive Elizabethtown, PA 17022	225 Farmland Drive
Smucker, Jamien A. & Charlene M. 3136	Jamien A. & Charlene M. Smucker 1627 Harrisburg Avenue Mount Joy, PA 17552	1627 Harrisburg Avenue
Smucker, Jay W. & Martha E. 2615	Jay W. & Martha E. Smucker 133 Gantz Meadows Mount Joy, PA 17552	133 Gantz Meadows
Snader, Scott 2445	Scott Snader 2074 Risser Mill Road Mount Joy, PA 17552	2074 Risser Mill Road
Snavely, Andrew G. 0736	Andrew G. Snavely 47 Ironstone Drive Elizabethtown, PA 17022	47 Ironstone Drive
Snavely, George H. & Vida Sue 1279	George H. & Vida Sue Snavely 2050 Ridge Road Elizabethtown, PA 17022	2050 Ridge Road
Snavely, J. Richard & Linda S. 3154	J. Richard & Linda S. Snavely 1236 Ridge Road Elizabethtown, PA 17022	1236 Ridge Road
Snavely, Matthew H. & Connie L. 2266	Matthew H. & Connie L. Snavely 1261 Old Ridge Road Elizabethtown, PA 17022	1261 Old Ridge Road
Snow, Aaron L. & Ashley D. 3225	Aaron L. & Ashley D. Snow 158 Canvasback Lane Elizabethtown, PA 17022	158 Canvasback Lane
Snyder, Chad & Lindsey 1524	Chad & Lindsey Snyder 2135 Sheri Lane Mount Joy, PA 17552	2135 Sheri Lane
Snyder, Cheryl M. 2469	Cheryl M. Snyder 863 Mount Gretna Road Elizabethtown, PA 17022	863 Mount Gretna Road
Snyder, Christine J. 0432	Christine J. Snyder 14 Gantz Meadows Mount Joy, PA 17552	14 Gantz Meadows
Snyder, Cynthia 2051	Cynthia Snyder 53 Trail Road South Elizabethtown, PA 17022	53 Trail Road S
Snyder, Dale G. & Joan M. 1096	Dale G. & Joan M. Snyder 1945 North Market Street Elizabethtown, PA 17022	1945 N Market Street
Snyder, Daniel C. & Teresa M. 1615	Daniel C. & Teresa M. Snyder 21 Tower Drive Elizabethtown, PA 17022	21 Tower Drive
Snyder, Donald J. & Patricia A. 2751	Donald J. & Patricia A. Snyder 610 Ridgeview Road South Elizabethtown, PA 17022	610 Ridgeview Road S
Snyder, Franklin & Ashley 2480	Franklin & Ashley Snyder 1792 Campus Road Elizabethtown, PA 17022	1792 Campus Road
Snyder, James R. & Katlyn 0232	James R. & Katlyn Snyder 446 Conoy Avenue Elizabethtown, PA 17022	446 Conoy Avenue
Snyder, Jordyn S. 0903	Jordyn S. Snyder 1719 Milton Grove Road Mount Joy, PA 17552	1719 Milton Grove Road
Snyder, Mark D. & Nicole D. 2807	Mark D. & Nicole D. Snyder 58 Tower Drive Elizabethtown, PA 17022	58 Tower Drive
Snyder, Matthew D. & Tamara L. 1830	Matthew D. & Tamara L. Snyder 1221 North Market Street Elizabethtown, PA 17022	1221 N Market Street
Snyder, Ralph M. & Lucina M. 2785	Ralph M. & Lucina M. Snyder 271 Snyder Road Mount Joy, PA 17552	271 Snyder Road
Snyder, Tamma I. 1497	Tamma Snyder 2066 Sheaffer Road Elizabethtown, PA 17022	2066 Sheaffer Road
Snyder, Troy L. & Brandy L. 1808	Troy L. & Brandy L. Snyder 1212 Wissler Lane Mount Joy, PA 17552	1212 Wissler Lane
Sollenberger, Lynn S. 1799	Lynn S. Sollenberger 1644 Mount Gretna Road Elizabethtown, PA 17022	1644 Mount Gretna Road
Sollenberger, P. Allen & Carolyn T. 0467	P. Allen Sollenberger 1437 Grandview Road Mount Joy, PA 17552	1437 Grandview Road
Sommers, Owen E. & Darlene M. 3237	Owen E. & Darlene M. Sommers 862 Westbrooke Drive Elizabethtown, PA 17022	862 Westbrooke Drive
Sonnon, Melvin R. 1921	Melvin R. Sonnon 3 Clover Lane Elizabethtown, PA 17022	3 Clover Lane
Sottek, John M. 2879	John M. Sottek 2152 Cloverleaf Road Mount Joy, PA 17552	2152 Cloverleaf Road
Soutner, H. Karl, Jr. & Marilyn L. 2508	H. Karl, Jr. & Marilyn L. Soutner 2196 Andrew Avenue Elizabethtown, PA 17022	2196 Andrew Avenue
Spackman, John B., II & Brenda A. 2613	John B., II & Brenda A. Spackman 592 Fairview Road Mount Joy, PA 17552	592 Fairview Road
Spagnola, Daniel & Haley 0466	Daniel & Haley Spagnola 1325 Grandview Road Mount Joy, PA 17552	1325 Grandview Road
Spahr, Justin & Laura 0494	Justin & Laura Spahr 977 Hampden Road Elizabethtown, PA 17022	977 Hampden Road
Spahr, Ryan & Naomi 3074	Ryan & Naomi Spahr 2588 Mount Pleasant Road Mount Joy, PA 17552	2588 Mount Pleasant Road

**Mount Joy Township Trash & Recycling - Customer List**  
**Customer Contact List**  
August 20, 2021

<u>Customer</u>	<u>Bill to</u>	<u>Service Address</u>
Spatola, Salina 0187	Salina Spatola 2147 Cloverleaf Road Mount Joy, PA 17552	2147 Cloverleaf Road
Spence, Michael & Linda 0389	Michael & Linda Spence 536 Fairview Road Mount Joy, PA 17552	536 Fairview Road
Spence, Sylance 2120	Sylance Spence 1717 Risser Mill Road Mount Joy, PA 17552	1717 Risser Mill Road
Spencer, Scott & Michelle 1303	Scott & Michelle Spencer 703 Ridgeview Road N Elizabethtown, PA 17022	703 Ridgeview Road N
Spickler, Andrew D. & Cassandra L. 1487	Andrew D. & Cassandra L. Spickler 1545 Sheaffer Road Elizabethtown, PA 17022	1545 Sheaffer Road
Spickler, C. Scott 0944	C. Scott Spickler 769 Milton Grove Road South Elizabethtown, PA 17022	769 Milton Grove Road S
Spickler, Warren S. & Verdella B. 0386	Warren S. & Verdella B. Spickler 389 Fairview Road Mount Joy, PA 17552	389 Fairview Road
Spiker, William M. & Brenda K. 0758	William M. & Brenda K. Spiker 76 Ironstone Drive Elizabethtown, PA 17022	76 Ironstone Drive
Spinda, Scott & Natrina 1873	Scott & Natrina Spinda 70 Trail Road S Elizabethtown, PA 17022	70 Trail Road S
Spinks, Marion 0116	Marion Spinks 1441 Campus Road Elizabethtown, PA 17022	1441 Campus Road
Spittal, John E. & Jacqueline M. 0972	John E. & Jacqueline Spittal 316 Mount Greta Road Elizabethtown, PA 17022	316 Mount Greta Road
Spoonhour, Alan E. & Marcia M. 2005	Alan E. & Marcia M. Spoonhour 2115 Harrisburg Avenue Mount Joy, PA 17552	2115 Harrisburg Avenue
Sprenkel, Robert C. & Susan M. 3234	Robert C. & Susan M. Sprengel 1754 Sheaffer Road Elizabethtown, PA 17022	1754 Sheaffer Road
St. Peter's Catholic Church 2623	St. Peter's Catholic Church 1840 Marshall Drive Elizabethtown, PA 17022	904 Mill Road
Stackhouse, Ryan W. & Kristyn A. 0273	Ryan W. & Kristyn A. Stackhouse 798 Westbrooke Drive Elizabethtown, PA 17022	798 Westbrooke Drive
Stadden, Kenneth C. & Mary R. 0610	Kenneth C. & Mary R. Stadden 316 Hill Street Mount Joy, PA 17552	316 Hill Street
Stahl, Wendy L. 1011	Wendy L. Stahl 1203 Mount Greta Road Elizabethtown, PA 17022	1203 Mount Greta Road
Stahr, David M. & Brenda L. 0362	David M. & Brenda L. Stahr 8261 Elizabethtown Road Elizabethtown, PA 17022	8261 Elizabethtown Road
Staley, Quinn A. 1139	Quinn A. Staley 196 Old Hershey Road Elizabethtown, PA 17022	196 Old Hershey Road
Stalneck, L. Brooke 0654	L. Brooke Stalneck 443 Hilltop Circle Elizabethtown, PA 17022	443 Hilltop Circle
Stambaugh, Morgan 2173	Morgan Stambaugh 725 Greentree Road Elizabethtown, PA 17022	725 Greentree Road
Stanford, Jonathon C. 2670	Jonathon C. Stanford 1929 Harrisburg Avenue Mount Joy, PA 17552	1929 Harrisburg Avenue
Stanley, Robert E. & Kathleen A. 2076	Robert E. & Kathleen A. Stanley 88 Cassell Road Elizabethtown, PA 17022	88 Cassell Road
Stark, Donald L. & Carol A. 2012	Donald L. & Carol A. Stark 596 Trail Road North Elizabethtown, PA 17022	596 Trail Road N
Stark, Estate of Paul E. 2116	Estate of Paul E. Stark James E. Stark, Exec. 2502 Mount Pleasant Road Mount Joy, PA 17552	2502 Mount Pleasant Road
Stasko, Robert W. & Rosalinda M. 2533	Robert W. & Rosalinda M. Stasko 406 Church Road Manheim, PA 17545	406 Church Road
Stauffer, Adam R. & Elizabeth H. 0653	Adam R. & Elizabeth H. Stauffer 431 Hilltop Circle Elizabethtown, PA 17022	431 Hilltop Circle
Stauffer, Jefferson D. 2614	Jefferson D. Stauffer 991 Fairview Road Mount Joy, PA 17552	991 Fairview Road
Stauffer, Jonathan 3162	Jonathan D. Stauffer 412 Ridgeview Road S Elizabethtown, PA 17022	412 Ridgeview Road S
Stauffer, Joshua E. 2875	Joshua E. Stauffer 1441 Cloverleaf Road Mount Joy, PA 17552	1441 Cloverleaf Road
Stauffer, Kathy J. 0406	Kathy J. Stauffer 220 Farmland Drive Elizabethtown, PA 17022	220 Farmland Drive
Stauffer, Marlin J. & Gail Y. 1563	Marlin J. & Gail Y. Stauffer 2113 Ashwood Lane Elizabethtown, PA 17022	2113 Ashwood Lane
Stauffer, Richard & Brenda 3152	Richard & Brenda Stauffer 33 Fieldstone Circle Elizabethtown, PA 17022	33 Fieldstone Circle
Steech, Dorothy A. 2424	Dorothy A. Steech 1920 Milton Grove Road Mount Joy, PA 17552	1920 Milton Grove Road
Stefanowicz, Glenn A. & Julie A. 3182	Glenn A. & Julie A. Stefanowicz 124 Canvasback Lane Elizabethtown, PA 17022	124 Canvasback Lane
Steffen, R. Scott & Heidi L. 1809	R. Scott & Heidi L. Steffen 2111 Sheri Lane Mount Joy, PA 17552	2111 Sheri Lane
Stegall, Matthew 0306	Matthew Stegall 401 Deerfield Drive Mount Joy, PA 17552	401 Deerfield Drive
Steger, Matthew W. & Catherine A. 0027	Matthew W. & Catherine A. Steger 2133 Andrew Avenue Elizabethtown, PA 17022	2133 Andrew Avenue
Stegmeier, Steven P. & Megan S. 1642	Steven P. & Megan S. Stegmeier 89 Tower Drive Elizabethtown, PA 17022	89 Tower Drive
Steibing, David C. 2439	David C. Steibing 2186 Andrew Avenue Elizabethtown, PA 17022	2186 Andrew Avenue
Stein, Andrew & Caitlin 0659	Andrew & Caitlin Stein 26 Honeysuckle Court Elizabethtown, PA 17022	26 Honeysuckle Court
Steinkamp, Stephen P. & Claudia D. 0892	Stephen P. Steinkamp 1652 Mill Road Elizabethtown, PA 17022	1652 Mill Road
Stengel, Dawn M. 1189	Dawn M. Stengel 10 Parkview Drive Elizabethtown, PA 17022	10 Parkview Drive
Stephens, Aaron 0404	Aaron Stephens 214 Farmland Drive Elizabethtown, PA 17022	214 Farmland Drive
Stephenson, Daniel & Anna 0487	Daniel & Anna Stephenson 941 Hampden Road Elizabethtown, PA 17022	941 Hampden Road
Stettler, James E. & Sherry L. 0255	James E. Stettler 1434 Creek Road Manheim, PA 17545	1434 Creek Road
Stevens, Randy R. & Lori A. 1075	Randy R. & Lori A. Stevens 2541 Mount Pleasant Road Mount Joy, PA 17552	2541 Mount Pleasant Road
Stiffler, Rachele J. 1137	Rachele J. Stiffler 190 Old Hershey Road Elizabethtown, PA 17022	190 Old Hershey Road
Stine, John P. & Kristen L. 0287	John P. & Kristen L. Stine 358 Deerfield Drive Mount Joy, PA 17552	358 Deerfield Drive
Stoe, Thomas W. & Kim M. 1175	Thomas W. & Kim M. Stoe 311 Old Market Street Mount Joy, PA 17552	311 Old Market Street
Stoeffler, Wayne E. & Mary D. 0100	Wayne E. & Mary D. Stoeffler 850 Buckingham Blvd Elizabethtown, PA 17022	850 Buckingham Blvd
Stoffa, John M. & Kayce L. 1794	John M. & Kayce L. Stoffa 13 Meadow Drive Elizabethtown, PA 17022	13 Meadow Drive
Stofflet, Melva J. 0617	Melva J. Stofflet 324 Hill Street Mount Joy, PA 17552	324 Hill Street
Stoltzfus, Christ K. 2845	Christ K. Stoltzfus 2302 Camp Road Manheim, PA 17545	2302 Camp Road
Stoltzfus, Christian & Elizabeth 3228	Christian K. & Elizabeth K. Stoltzfus 3655 Harvest Road Elizabethtown, PA 17022	3655 Harvest Road
Stoltzfus, David L. & Elizabeth B. 2860	David L., Jr. & Elizabeth B. Stoltzfus 514 Church Road Manheim, PA 17545	514 Church Road
Stoltzfus, Frank & Irene 1291	Frank & Irene Stoltzfus 2342 Ridge Road Elizabethtown, PA 17022	2342 Ridge Road
Stoltzfus, Henry D., Jr. & Elsie M. 3057	Henry D., Jr. & Elsie Mae Stoltzfus 1809 Mount Pleasant Road Mount Joy, PA 17552	1809 Mount Pleasant Road
Stoltzfus, J. Michael & Erin G. 3124	J. Michael & Erin G. Stoltzfus 2324 Risser Mill Road Mount Joy, PA 17552	2324 Risser Mill Road
Stoltzfus, Stephen & Deiter, Alison 0056	Stephen Stoltzfus & Alison Deiter 1056 Bellaire Road Elizabethtown, PA 17022	1056 Bellaire Road
Stone, Edward & Lisa J. 2217	Edward & Lisa J. Stone 36 Stern Drive Elizabethtown, PA 17022	36 Stern Drive
Stoner, Mark & Bettygene 2923	Mark & Bettygene Stoner 8304 Elizabethtown Road Elizabethtown, PA 17022	8304 Elizabethtown Road

## Mount Joy Township Trash & Recycling - Customer List

### Customer Contact List

August 20, 2021

Customer	Bill to	Service Address
Stoudt, Harvey M. & Donna J. 1470	Harvey M. & Donna J. Stoudt 1244 Schwanger Road Mount Joy, PA 17552	1244 Schwanger Road
Stouffer, Joshua & Christina 1619	Joshua & Christina Stouffer 29 Tower Drive Elizabethtown, PA 17022	29 Tower Drive
Stouffer, T. Stephen & Janice W. 2676	T. Stephen & Janice W. Stouffer 1353 Hickory Run Drive Elizabethtown, PA 17022	1353 Hickory Run Drive
Stover, Remington & Darina 3212	Remington & Darina Stover 11 Wigeon Way Elizabethtown, PA 17022	11 Wigeon Way
Strausbaugh, Richard A. & Patricia C 0950	Richard A. & Patricia C. Strausbaugh 1922 Misty Drive Mount Joy, PA 17552	1922 Misty Drive
Strauss, Brian P. 1182	Brian P. Strauss 3083 Homestead Road Mount Joy, PA 17552	3083 Homestead Road
Strayer, Jeffrey S. & Kristina K. 1708	Jeffrey S. & Kristina K. Strayer 634 Westbrooke Drive Elizabethtown, PA 17022	634 Westbrooke Drive
Strickler, Donald H. & Dorothy M. 2296	Donald H. & Dorothy M. Strickler 3056 Mount Pleasant Road Mount Joy, PA 17552	3056 Mount Pleasant Road
Strickler, Patrick R. & Elizabeth A. 0864	Patrick R. & Elizabeth A. Strickler 105 Meadowbrook Lane Elizabethtown, PA 17022	105 Meadowbrook Lane
Stroup, Erik & Dana 1048	Eric & Dana Stroup 10 Glenda Drive Elizabethtown, PA 17022	10 Glenda Drive
Strube, Wm. Michael 1108	Wm. Michael Strube 1046 Old Elizabethtown Road Elizabethtown, PA 17022	1046 Old Elizabethtown Road
Stuber, Deborah 1729	Deborah Stuber 31 Windemere Court Elizabethtown, PA 17022	31 Windemere Court
Studebaker, Michael R. & Cynthia J. 0471	Michael R. & Cynthia J. Studebaker 1917 Grandview Road Mount Joy, PA 17552	1917 Grandview Road
Stump, Ronald C. 2450	Ronald C. Stump 1937 Harrisburg Avenue Mount Joy, PA 17552	1937 Harrisburg Avenue
Sturges, Elton P. & Nicole L. 2697	Elton P. & Nicole L. Sturges 1971 Misty Drive Mount Joy, PA 17552	1971 Misty Drive
Stutzman, Jon & Melanie 3171	Jon & Melanie Stutzman 580 Old Market Street Mount Joy, PA 17552	580 Old Market Street
Styer, Troy & Ashlie 2231	Troy & Ashlie Styer 1635 Milton Grove Road Mount Joy, PA 17552	1635 Milton Grove Road
Sucharski, Evan & Liane 2393	Evan & Liane Sucharski 23 Glenda Drive Elizabethtown, PA 17022	23 Glenda Drive
Sukenik, Robert A. & Denise M. 0043	Robert A. & Denise M. Sukenik 2339 Andrew Avenue Mount Joy, PA 17552	2339 Andrew Avenue
Sullivan, George & Amy C. 2460	George & Amy C. Sullivan 689 Buckingham Blvd Elizabethtown, PA 17022	689 Buckingham Blvd
Summers, Pat 0512	Pat Summers 1835 Harrisburg Avenue Mount Joy, PA 17552	1835 Harrisburg Avenue
Summerson, Daniel C. Bernadette L. 0493	Daniel C. & Bernadette L. Summerson 971 Hampden Road Elizabethtown, PA 17022	971 Hampden Road
Sumpman, Joy 2894	Joy Sumpman 794 Fairview Road Mount Joy, PA 17552	794 Fairview Road
Sundberg, Brandon M. & Kelly S. 2228	Brandon M. & Kelly S. Sundberg 1617 Milton Grove Road Mount Joy, PA 17552	1617 Milton Grove Road
Suter, Paul D. & Dawn N. 1976	Paul D. & Dawn N. Suter 130 Snyder Road Mount Joy, PA 17552	130 Snyder Road
Swanger, Gerald D. & Shanna L. 1216	Gerald D. & Shanna L. Swanger 247 Radio Road Elizabethtown, PA 17022	247 Radio Road
Swanger, Michael J. & Amy 1322	Michael & Amy Swanger 2240 Rob Drive Mount Joy, PA 17552	2240 Rob Drive
Swarthout, Jason W & Heather L 1632	Jason & Heather Swarthout 66 Tower Drive Elizabethtown, PA 17022	66 Tower Drive
Swartz, Matthew T. & Mary Ann 2287	Matthew T. & Mary Ann Swartz 9006 Elizabethtown Road Elizabethtown, PA 17022	9006 Elizabethtown Road
Sweeney, Leonard 3173	Leonard Sweeney 130 Canvasback Lane Elizabethtown, PA 17022	130 Canvasback Lane
Sweger, Lawrence, Jr. & Jerusha 1985	Lawrence W., Jr. & Jerusha Sweger 2108 Sheri Lane Mount Joy, PA 17552	2108 Sheri Lane
Sweger, Michael D. & Amy L. 0223	Michael D. & Amy L. Sweger 425 Conoy Avenue Elizabethtown, PA 17022	425 Conoy Avenue
Sweigart II, C. Scott 1273	C. Scott Sweigart, II 1933 Ridge Road Elizabethtown, PA 17022	1933 Ridge Road
Sweigart, Clifford S. & Beverly A. 0376	Clifford S. & Beverly A. Sweigart 9015 Elizabethtown Road Elizabethtown, PA 17022	9015 Elizabethtown Road
Sweigart, David W., III & Karen R. 3178	David W., III & Karen R. Sweigart 189 Ridgeview Road South Elizabethtown, PA 17022	1130 E. College Avenue
Sweigart, Dean W. & Megan 0595	Dean W. & Megan Sweigart 1340 Hickory Run Drive Elizabethtown, PA 17022	1340 Hickory Run Drive
Sweigart, Dennis W. & LeeAnn 2563	Dennis W. & LeeAnn Sweigart 1000 Prospect Road Elizabethtown, PA 17022	1000 Prospect Road
Sweigart, Ernest M. 3117	Ernest M. Sweigart 1527 Risser Mill Road Mount Joy, PA 17552	1527 Risser Mill Road
Swift, Amy R. 2758	Amy R. Swift 677 Rockwood Drive Elizabethtown, PA 17022	677 Rockwood Drive
Swift, Joelle R. 1955	Joelle R. Swift 180 Old Hershey Road Elizabethtown, PA 17022	180 Old Hershey Road
Swift, Robert F. & Sandra 3076	Robert F. & Sandra Swift 3315 North Colebrook Road Manheim, PA 17545	3315 N Colebrook Road
Swift, Shirley & Lisa K.M. 0010	Shirley & Lisa K.M. Swift 516 Aberdeen Road Elizabethtown, PA 17022	516 Aberdeen Road
Swisher, William T. 2854	William T. Swisher 691 Cassell Road Elizabethtown, PA 17022	691 Cassell Road
Swords, Brian E. & Kristen M. 2927	Brian E. & Kristen M. Swords 7892 Elizabethtown Road Elizabethtown, PA 17022	7892 Elizabethtown Road
Sykes, Kenyon L., Jr. & Felix, Tia 2004	Kenyon L. Sykes, Jr. & Tiaralyn Felix 178 Old Hershey Road Elizabethtown, PA 17022	178 Old Hershey Road
Szczepanski, Chester J. 1116	Chester J. Szczepanski 50 Old English Lane Elizabethtown, PA 17022	50 Old English Lane
Szobocsan, Jason W. & Karen A. 2194	Jason W. & Karen A. Szobocsan 225 Mount Gretna Road Elizabethtown, PA 17022	225 Mount Gretna Road
Taibi, Jared & Boyer, Elizabeth 0317	Jared E. Taibi & Elizabeth A. Boyer 436 Deerfield Drive Mount Joy, PA 17552	436 Deerfield Drive
Tan-Blue, Roxanne 2147	Roxanne Tan-Blue 712 Knoll Drive Mount Joy, PA 17552	712 Knoll Drive
Tan, Maxima Hilario 2155	Maxima Hilario Tan 710 Knoll Drive Mount Joy, PA 17552	710 Knoll Drive
Tanious, Mofeed 0308	Mofeed Tanious 409 Deerfield Drive Mount Joy, PA 17552	409 Deerfield Drive
Tanious, Shohdi S. 2179	Shohdi S. Tanious 433 Deerfield Drive Mount Joy, PA 17552	433 Deerfield Drive
Taraschi, Kathleen M. 2063	Kathleen M. Taraschi 430 Mount Gretna Road Elizabethtown, PA 17022	430 Mount Gretna Road
Taylor, Robert G. & Michelle K. 1205	Robert G. & Michelle Keadle Taylor 48 Pheasant Court Elizabethtown, PA 17022	48 Pheasant Court
Taylor, Suzanne B. 1557	Suzanne B. Taylor 25 Shybrook Court Elizabethtown, PA 17022	25 Shybrook Court
Taylor, Thomas & Denise 1238	Thomas & Denise Taylor 1109 Ridge Road Elizabethtown, PA 17022	1109 Ridge Road
Taylor, Timothy B. & Jeanne W. 1282	Timothy B. & Jeanne W. Taylor 2076 Ridge Road Elizabethtown, PA 17022	2076 Ridge Road
Taylor, Zachary & Angela 0591	Zachary & Angela Taylor 26 Shybrook Court Elizabethtown, PA 17022	26 Shybrook Court
Teets, Bryan W. & Shannon L. 2255	Bryan W. & Shannon L. Teets 1318 Mount Gretna Road Elizabethtown, PA 17022	1318 Mount Gretna Road
Templin, William D. & Krista A. 0224	William D. & Krista A. Templin 426 Conoy Avenue Elizabethtown, PA 17022	426 Conoy Avenue
Tennis, Karen 0450	Karen Tennis 114 Gantz Meadows Mount Joy, PA 17552	114 Gantz Meadows
Terry, Robert L. & Kathleen T. 2609	Robert L. & Kathleen T. Terry 1263 Creek Road Manheim, PA 17545	1263 Creek Road

## Mount Joy Township Trash & Recycling - Customer List

### Customer Contact List

August 20, 2021

Customer	Bill to	Service Address
Teske, John A. 0313	John A. Teske 424 Deerfield Drive Mount Joy, PA 17552	424 Deerfield Drive
Tesmer, John E. & Alice 0665	John E. Tesmer 76 Honeysuckle Court Elizabethtown, PA 17022	76 Honeysuckle Court
Testerman, Dylan & Mhilsy 3223	Dylan & Mhilsy Testerman 11 Canvasback Lane Elizabethtown, PA 17022	11 Canvasback Lane
Testerman, Jarret K. & Amy Linn 1201	Jarret K. & Amy Linn Testerman 52 Parkview Drive Elizabethtown, PA 17022	52 Parkview Drive
Tezak, Brandon M. 0767	Brandon M. Tezak 6 King Court Elizabethtown, PA 17022	6 King Court
Thapa, Bijay & Pradhan, Salika 2714	Bijay Thapa & Salika Pradhan 2 Waterfowl Way Elizabethtown, PA 17022	2 Waterfowl Way
Thapa, Ghana S. & Timsina, Durga D. 0472	Ghana S. Thapa & Durga D. Timsina 18 Waterfowl Way Elizabethtown, PA 17022	18 Waterfowl Way
Thilo, Edward M. & Olivja D. 1904	Edward M. & Olivja D. Thilo 1051 Milton Grove Road N Elizabethtown, PA 17022	1051 Milton Grove Road N
Thilo, Peter S. & Margaret 3022	Peter S. & Margaret Thilo 784 Milton Grove Road N Elizabethtown, PA 17022	784 Milton Grove Road N
Thomas, Betsy M. 2660	Betsy M. Thomas 26 Waterfowl Way Elizabethtown, PA 17022	26 Waterfowl Way
Thomas, Brent L. & Arlene M. 2634	Brent L. & Arlene M. Thomas 2257 Mount Pleasant Road Mount Joy, PA 17552	2257 Mount Pleasant Road
Thomas, Carl E. & Sharon D. 1460	Carl E. & Sharon D. Thomas 1050 Schwanger Road Elizabethtown, PA 17022	1050 Schwanger Road
Thomas, Derwin E. 2924	Derwin E. Thomas 8223 Elizabethtown Road Elizabethtown, PA 17022	8223 Elizabethtown Road
Thomas, Edward & Luann E. 1770	Edward & Luann E. Thomas 696 Westbrooke Drive Elizabethtown, PA 17022	696 Westbrooke Drive
Thomas, Jack L. & Barbara J. 0594	Jack L. & Barbara J. Thomas 560 Old Market Street Mount Joy, PA 17552	560 Old Market Street
Thomas, Masiomony A. & Sujatha 0459	Masiomony A. & Sujatha Thomas 134 Gantz Meadows Mount Joy, PA 17552	134 Gantz Meadows
Thomas, Michael D. & Kathryn C. 0917	Michael D. & Kathryn C. Thomas 2720 Milton Grove Road Mount Joy, PA 17552	2720 Milton Grove Road
Thomas, Paul L. & Teresa A. 1281	Paul L. Thomas 2075 Ridge Road Elizabethtown, PA 17022	2075 Ridge Road
Thomas, Richard H. IV & Danielle M 1856	Richard H., IV & Danielle M. Thomas 8 Brooklane Court Elizabethtown, PA 17022	8 Brooklane Court
Thomas, Robert E. & Mary Ann 0366	Robert E. & Mary Ann Thomas 8294 Elizabethtown Road Elizabethtown, PA 17022	8294 Elizabethtown Road
Thome, Jere L. & Ruth H. 2639	Jere L. & Ruth H. Thome 2271 Ridge Road Elizabethtown, PA 17022	2271 Ridge Road
Thome, Joe & Tamela 0920	Joe & Tamela Thome 24 Milton Grove Road North Elizabethtown, PA 17022	24 Milton Grove Road N
Thome, Joe H., Sr. & Kathleen 2040	Joe H., Sr. & Kathleen Thome 2284 Cloverleaf Road Elizabethtown, PA 17022	2284 Cloverleaf Road
Thome, Kenneth R. & Linda 0191	Kenneth R. & Linda Thome 2266 Cloverleaf Road Elizabethtown, PA 17022	2266 Cloverleaf Road
Thome, Lucille 0639	Lucille Thome 442 Hill Street Mount Joy, PA 17552	442 Hill Street
Thome, Ralph G. & Lynda W. 0172	Ralph G. & Lynda W. Thome 12 Clover Lane Elizabethtown, PA 17022	12 Clover Lane
Thome, Teresa L. 0566	Teresa L. Thome 113 Anna Lane Elizabethtown, PA 17022	113 Anna Lane
Thompson, Pamela 1089	Candy Dannenhower 680 North Holly Street Elizabethtown, PA 17022	680 N Holly Street
Thompson, Raymond W. & Bobbi G. 0361	Raymond W. & Bobbi G. Thompson 8226 Elizabethtown Road Elizabethtown, PA 17022	8226 Elizabethtown Road
Thompson, Robert & Heidi 0526	Robert & Heidi Thompson 2045 Harrisburg Avenue Mount Joy, PA 17552	2045 Harrisburg Avenue
Timmins, Joseph T. 1707	Joseph T. Timmins 622 Westbrooke Drive Elizabethtown, PA 17022	622 Westbrooke Drive
Timsina, Bishnu & Khoma 3261	Bishnu & Khoma Timsina 810 Westbrooke Drive Elizabethtown, PA 17022	810 Westbrooke Drive
Tinsley, Raymond & Patsy 2073	Raymond & Patsy Tinsley 8241 Elizabethtown Road Elizabethtown, PA 17022	8241 Elizabethtown Road
Titus, James E. & Maureen C. 2131	James E. & Maureen C. Titus 1990 Ridge Road Elizabethtown, PA 17022	1990 Ridge Road
Todd, Donald & Jeanne 3072	Donald & Jeanne Todd 2443 Mount Pleasant Road Mount Joy, PA 17552	2443 Mount Pleasant Road
Todd, Mary R. 2215	Mary R. Todd 2576 Sheaffer Road Elizabethtown, PA 17022	2576 Sheaffer Road
Torres, Christian & Morton, Jamie 1200	Christian Torres & Jamie Morton 51 Parkview Drive Elizabethtown, PA 17022	51 Parkview Drive
Torres, Julie A. 1342	Julie A. Torres 416 Rockwood Drive Elizabethtown, PA 17022	416 Rockwood Drive
Towles, Justin & Heather 0160	Justin & Heather Towles 221 Cliff Lane Elizabethtown, PA 17022	221 Cliff Lane
Trademark Property Management 2624	Trademark Property Management 325 N. Duke Street Lancaster, PA 17602	11 units - Tia Circle
Travis, Tracy R. 2674	Tracy R. Travis 1857 Harrisburg Avenue Mount Joy, PA 17552	1857 Harrisburg Avenue
Treese, Andrew W. & Bridget L. 0122	Andrew W. & Bridget L. Treese 1634 Campus Road Elizabethtown, PA 17022	1634 Campus Road
Trexler, Robert F. & Brenda R. 1476	Robert F. & Brenda R. Trexler 1746 Schwanger Road Mount Joy, PA 17552	1746 Schwanger Road
Tripp, William E. & Regena F. 1575	William E. & Regena F. Tripp 2231 Ashwood Lane Elizabethtown, PA 17022	2231 Ashwood Lane
Trostle, David C. & Sharon 0863	David C. & Sharon Trostle 104 Meadowbrook Lane Elizabethtown, PA 17022	104 Meadowbrook Lane
Trostle, John M. & Deborah A. 2020	John M. & Deborah A. Trostle 8324 Elizabethtown Road Elizabethtown, PA 17022	8324 Elizabethtown Road
Trostle, Todd 2381	Todd Trostle 953 Hampden Road Elizabethtown, PA 17022	953 Hampden Road
Troup, Michael E., II & Jessica B. 2960	Michael E., II & Jessica B. Troup 603 Grey Goose Lane Manheim, PA 17545	603 Grey Goose Lane
Troutman, Richard C. 2417	Richard C. Troutman 1537 Creek Road Manheim, PA 17545	1537 Creek Road
Trunzo, Scott 2352	Scott Trunzo 761 Westbrooke Drive Elizabethtown, PA 17022	761 Westbrooke Drive
Tshudy, William L., Jr. & Denise 0429	William L., Jr. & Denise Tshudy 25 Fieldstone Circle Elizabethtown, PA 17022	25 Fieldstone Circle
Turner, Gregory B. & Juliana L. 2582	Gregory B. & Juliana L. Turner 444 Hilltop Circle Elizabethtown, PA 17022	444 Hilltop Circle
Turzi, Jonina & Salluzzo, Sarah 0911	Jonina E. Turzi & Sarah L. Salluzzo Lancaster Farm Sanctuary 1871 Milton Grove Road Mount Joy, PA 17552	1871 Milton Grove Road
Tuttle, Dean & Melissa 0226	Dean & Melissa Tuttle 430 Conoy Avenue Elizabethtown, PA 17022	430 Conoy Avenue
Tyler, Patricia 0806	Patricia Tyler 763 Knoll Drive Mount Joy, PA 17552	763 Knoll Drive
Tymoczko, Travis R. & Jessica J. 1866	Travis R. & Jessica J. Tymoczko 231 Snyder Road Mount Joy, PA 17552	231 Snyder Road
Tyson, Jonathan & Michelle 1782	Jonathan & Michelle Tyson 1122 Ridge Road Elizabethtown, PA 17022	1122 Ridge Road
Uhl, Denise M. 2198	Denise M. Uhl 64 Ironstone Drive Elizabethtown, PA 17022	64 Ironstone Drive
Uhrich, Christopher & Ellen M. 0756	Christopher & Ellen M. Uhrich 74 Ironstone Drive Elizabethtown, PA 17022	74 Ironstone Drive
Ulmer, Roger L. & Kathy L. 1464	Roger L. & Kathy L. Ulmer 1212 Schwanger Road Mount Joy, PA 17552	1212 Schwanger Road
Ulrich, Louis J., III & Shari L. 2162	Louis J., III & Shari L. Ulrich 362 Aberdeen Road Elizabethtown, PA 17022	362 Aberdeen Road
Ulsh, Timothy D. & Bernis M. 2501	Timothy & Bernis M. F. Ulsh 2123 Andrew Avenue Elizabethtown, PA 17022	2123 Andrew Avenue



**Mount Joy Township Trash & Recycling - Customer List**  
**Customer Contact List**  
August 20, 2021

<u>Customer</u>	<u>Bill to</u>	<u>Service Address</u>
Umbrell, Dennis L. & Linda K. 3011	Dennis L. & Linda K. Umbrell 178 Milton Grove Road South Elizabethtown, PA 17022	178 Milton Grove Road S
Umbrell, Matthew W. & Veronica L. 2964	Matthew W. & Veronica L. Umbrell 796 Hereford Road Elizabethtown, PA 17022	796 Hereford Road
Umbrell, Nathan & Jena 3012	Nathan & Jena Umbrell 178 Milton Grove Road South Elizabethtown, PA 17022	176 Milton Grove Road S
Underkoffler, Joan Y. 0309	Joan Y. Underkoffler 413 Deerfield Drive Mount Joy, PA 17552	413 Deerfield Drive
Underkoffler, Mark E. 1016	Mark E. Underkoffler 1270 Mount Gretna Road Elizabethtown, PA 17022	1270 Mount Gretna Road
Underwood, Tonya 1145	Tonya Underwood 216 Old Hershey Road Elizabethtown, PA 17022	216 Old Hershey Road
Updegraff, Kenneth J. & Donna L. 2092	Kenneth J., Jr. & Donna L. Updegraff 63 Waldheim Road Elizabethtown, PA 17022	63 Waldheim Road
Usner, Jeffrey 2154	Jeffrey Usner Vista Valley Farms, LLC 1900 Valleyview Road Mount Joy, PA 17552	1900 Valleyview Road
Vaiculis, Charles M. 1851	Charles M. Vaiculis 29 Oberholtzer Road Elizabethtown, PA 17022	29 Oberholtzer Road
Valentin, Erick 3262	Erick Valentin 851 Westbrooke Drive Elizabethtown, PA 17022	851 Westbrooke Drive
Van Tassel, Alexander R. & Kristine 1966	Alexander R., III & Kristine Van Tassel 796 Schwanger Road Elizabethtown, PA 17022	796 Schwanger Road
VanAulen, Barry L. 0296	Barry L. VanAulen 374 Deerfield Drive Mount Joy, PA 17552	374 Deerfield Drive
VanAxen, Robert P. & Denise R. 1637	Robert P. & Denise R. VanAxen 78 Tower Drive Elizabethtown, PA 17022	78 Tower Drive
Vanderschaaf, Lawrence & Karen E. 1593	Lawrence & Karen E. Vanderschaaf 2341 Stauffer Road Mount Joy, PA 17552	2341 Stauffer Road
Varner, Trevor W. & Kaley J. 2863	Trevor W. & Kaley J. Varner 21 Trail Road N Elizabethtown, PA 17022	21 Trail Road N
Varnes, Dwight D. & Tina L. 0549	Dwight D. & Tina L. Varnes 525 Hereford Road Elizabethtown, PA 17022	525 Hereford Road
Vela, Luis A. & Smith, Kailey 3230	Luis A. Vela & Kailey Smith 247 Ersu Drive Elizabethtown, PA 17022	247 Ersu Drive
Venbrux, Henry J. & Lisa M. 2978	Henry J. & Lisa M. Venbrux 1702 Mill Road Elizabethtown, PA 17022	1702 Mill Road
Verigood, Elizabeth A. 0714	Elizabeth A. Verigood 532 Indian Rock Circle Elizabethtown, PA 17022	532 Indian Rock Circle
Verriotto, Andrew L. & Katie M. 1860	Andrew L. & Katie M. Verriotto 806 Westbrooke Drive Elizabethtown, PA 17022	806 Westbrooke Drive
Via, Thomas C. & Susan M. 0535	Thomas C. & Susan M. Via 3015 Harvest Road Elizabethtown, PA 17022	3015 Harvest Road
Viscome, Nicholas J. & Gail J. 2797	Nicholas J. & Gail J. Viscome 915 Spring Road Elizabethtown, PA 17022	915 Spring Road
Vuxta, John T. & Stacey L. 1730	John T. & Stacey L. Vuxta 33 Windemere Court Elizabethtown, PA 17022	33 Windemere Court
W Green Tree Church of the Brethren 0477	West Green Tree Church of the Brethren 740 Greentree Road Elizabethtown, PA 17022	740 Greentree Road
Wachob, Rebecca A. 2298	Rebecca A. Wachob 160 Old Hershey Road Elizabethtown, PA 17022	160 Old Hershey Road
Wachter, Gwenae E. 2400	Gwenae E. Wachter 17 Ironstone Drive Elizabethtown, PA 17022	17 Ironstone Drive
Wade, Eric 0782	Eric Wade 36 King Court Elizabethtown, PA 17022	36 King Court
Wagner, Christopher J. & Beth A. 1516	Christopher J. & Beth A. Wagner 104 Shefford Drive Elizabethtown, PA 17022	104 Shefford Drive
Wagner, James R. & Katherine 2551	James R. & Katherine Wagner 3159 Homestead Road Mount Joy, PA 17552	3159 Homestead Road
Wagner, Kent & Teresa 2008	Kent & Teresa Wagner 1128 Ridge Road Elizabethtown, PA 17022	1128 Ridge Road
Wagner, Mark C. & Denise M. 2202	Mark C. & Denise M. Wagner 2107 Cloverleaf Road Mount Joy, PA 17552	2170 Cloverleaf Road
Wagner, Nicholas G. & Caitlin P. 2428	Nicholas G. & Caitlin P. Wagner 1910 Misty Drive Mount Joy, PA 17552	1910 Misty Drive
Wagner, Richard & Beistline, Kyleen 3047	Richard Wagner & Kyleen Beistline 2198 Mount Gretna Road Elizabethtown, PA 17022	2198 Mount Gretna Road
Wagner, Stephen C. & Mildred M. 2776	Stephen C. & Mildred M. Wagner 2006 Sheaffer Road Elizabethtown, PA 17022	2006 Sheaffer Road
Wagner, Thomas & Katieann 0929	Thomas & Katieann Wagner 698 Milton Grove Road N Elizabethtown, PA 17022	698 Milton Grove Road N
Wagner, Troy S. 0764	Troy S. Wagner 89 Ironstone Drive Elizabethtown, PA 17022	89 Ironstone Drive
Wagner, Wendy L. 1150	Wendy L. Wagner 221 Old Hershey Road Elizabethtown, PA 17022	221 Old Hershey Road
Wagoner, Ann L. 1417	Ann L. Wagoner 708 Rockwood Drive Elizabethtown, PA 17022	708 Rockwood Drive
Waite, Ray A. & Jane L. 0090	Ray A. & Jane L. Waite 743 Buckingham Blvd Elizabethtown, PA 17022	743 Buckingham Blvd
Walborn, Nancy B. 1092	Nancy B. Walborn 1599 North Market Street Elizabethtown, PA 17022	1599 N Market Street
Walburn, Timothy & Vanessa 1727	Timothy & Vanessa Walburn 27 Windemere Court Elizabethtown, PA 17022	27 Windemere Court
Wallace, Kevin D., Sr. & Robin L. 2587	Kevin D., Sr. & Robin L. Wallace 1953 Creek Road Manheim, PA 17545	1953 Creek Road
Walmer, Daniel E. & Lori Ann 2500	Daniel E. & Lori Ann Walmer 3147 Homestead Road Mount Joy, PA 17552	3147 Homestead Road
Walmer, David & Delores 1787	David & Delores Walmer 628 Ridgeview Road South Elizabethtown, PA 17022	628 Ridgeview Road S
Walsh, Melissa R. 1243	Melissa R. Walsh 1156 Ridge Road Elizabethtown, PA 17022	1156 Ridge Road
Waltemyer, Adam W. & Andrea J. 2528	Adam W. & Andrea J. Waltemyer 1715 Harrisburg Avenue Mount Joy, PA 17552	1715 Harrisburg Avenue
Walters, David & Shaffer, Brooke 2107	David W. Walters & Brooke M. Shaffer 402 Rockwood Drive Elizabethtown, PA 17022	402 Rockwood Drive
Walters, Robert L. & Jennifer L. 1428	Robert L. & Jennifer L. Walters 817 Rockwood Drive Elizabethtown, PA 17022	817 Rockwood Drive
Walton, Robert G. & Joan H. 0576	Robert G. & Joan H. Walton 12 Shybrook Court Elizabethtown, PA 17022	12 Shybrook Court
Walton, Scott E. 2093	Scott E. Walton 2202 Risser Mill Road Mount Joy, PA 17552	2202 Risser Mill Road
Waltz, Gerald B. & Starr L. 2129	Gerald B. & Starr L. Waltz 411 Orchard Road Mount Joy, PA 17552	411 Orchard Road
Waltz, Sandra K. 1527	Sandra K. Waltz 2148 Sheri Lane Mount Joy, PA 17552	2148 Sheri Lane
Wanga, Eric O. & Carol A. 2759	Eric O. & Carol A. Wanga 818 Rockwood Drive Elizabethtown, PA 17022	818 Rockwood Drive
Wanner, Baron E. 2629	Baron E. Wanner 2277 Mount Gretna Road Elizabethtown, PA 17022	2277 Mount Gretna Road
Warble, Nancy C. 1419	Nancy C. Warble 800 Rockwood Drive Elizabethtown, PA 17022	800 Rockwood Drive
Warburton, Jr. David 0964	David Warburton, Jr. 1961 Misty Drive Mount Joy, PA 17552	1961 Misty Drive
Ward, Corey 1403	Corey Ward 671 Rockwood Drive Elizabethtown, PA 17022	671 Rockwood Drive
Warner, Brian S. & Amy E. 0018	Brian S. & Amy E. Warner 325 Anchor Road Elizabethtown, PA 17022	325 Anchor Road
Warner, Donald E. & Melinda S. 1432	Donald E. & Melinda S. Warner 48 Larkspur Lane Elizabethtown, PA 17022	48 Larkspur Lane
Warwas, Elyse M. 1368	Elyse M. Warwas 476 Rockwood Drive Elizabethtown, PA 17022	476 Rockwood Drive
Wasko, Eugene, III & Amy 0292	Eugene, III & Amy Wasko 370 Deerfield Drive Mount Joy, PA 17552	370 Deerfield Drive
Waters, Jesse B. 1195	Jesse B. Waters 22 Parkview Drive Elizabethtown, PA 17022	22 Parkview Drive

## Mount Joy Township Trash & Recycling - Customer List

### Customer Contact List

August 20, 2021

Customer	Bill to	Service Address
Waters, Robert E. 0465	Robert E. Waters 1310 Grandview Road Mount Joy, PA 17552	1310 Grandview Road
Watson, Bryan M. & Smith, Danielle 1472	Bryan M. Watson & Danielle Smith 1249 Schwanger Road Mount Joy, PA 17552	1249 Schwanger Road
Watson, Jennifer R. 0820	Jennifer R. Watson 787 Knoll Drive Mount Joy, PA 17552	787 Knoll Drive
Watts, Charles R. & Dawn L. 0126	Charles R. & Dawn L. Watts 1668 Campus Road Elizabethtown, PA 17022	1668 Campus Road
Watts, Harold T. & Mary L. 2906	Harold T. & Mary L. Watts 1947 Creek Road Manheim, PA 17545	1947 Creek Road
Weaber, Kathryn J. 1453	Kathryn J. Weaber 749 Schwanger Road Elizabethtown, PA 17022	749 Schwanger Road
Weatherbie, Stephen E. & Karen L. 2746	Stephen E. & Karen L. Weatherbie 2040 Ridge Run Road Mount Joy, PA 17552	2040 Ridge Run Road
Weaver, Benjamin S. 1703	Benjamin S. Weaver 585 Westbrooke Drive Elizabethtown, PA 17022	585 Westbrooke Drive
Weaver, Derek R. & Amanda L. 1738	Derek R. & Amanda L. Weaver 51 Windemere Court Elizabethtown, PA 17022	51 Windemere Court
Weaver, Donald E. & Lucy A. 0143	Donald E. & Lucy A. Weaver 329 Church Road Manheim, PA 17545	329 Church Road
Weaver, Gary L. & Maribeth 1999	Gary L. & Maribeth Weaver 831 Bellaire Road Elizabethtown, PA 17022	831 Bellaire Road
Weaver, Ruth L. 3308	Ruth L. Weaver 511 Church Road Manheim, PA 17545	511 Church Road
Webb, Jeffrey E. & Nancy M. 2159	Jeffrey E. & Nancy M. Webb 2289 Andrew Avenue Elizabethtown, PA 17022	2289 Andrew Avenue
Weber, Jesse M. & Melissa J. 1961	Jesse M. & Melissa J. Weber 2088 Mill Road Elizabethtown, PA 17022	2088 Mill Road
Weber, Mandy N. 0746	Mandy N. Weber 59 Ironstone Drive Elizabethtown, PA 17022	59 Ironstone Drive
Weber, S. Anthony, Jr. & Heidi 2740	S. Anthony, Jr. & Heidi Weber 780 North Hanover Street Elizabethtown, PA 17022	780 N. Hanover Street
Weber, Terry & Janice 2078	Terry & Janice Weber 1671 Milton Grove Road Mount Joy, PA 17552	1671 Milton Grove Road
Wehibe, Shawle & Mary Jane 1193	Shawle & Mary Jane Wehibe 18 Parkview Drive Elizabethtown, PA 17022	18 Parkview Drive
Weidman, Abram M. & Monica P. 1481	Abram M. & Monica P. Weidman 1107 Bear Creek Road Elizabethtown, PA 17022	1107 Bear Creek Road
Weik, H. William, Jr. & Melissa A. 2249	H. William, Jr. & Melissa A. Weik 406 Aberdeen Road Elizabethtown, PA 17022	406 Aberdeen Road
Weiler, Sieglinde H. 2814	Sieglinde H. Weiler 1236 Wissler Lane Mount Joy, PA 17552	1236 Wissler Lane
Weiman, Allyson J. 0690	Allyson J. Weiman 459 Indian Rock Circle Elizabethtown, PA 17022	459 Indian Rock Circle
Weimer, Edward J. & Julie A. 1790	Edward J. & Julie A. Weimer 269 Trail Road North Elizabethtown, PA 17022	269 Trail Road N
Weimer, Sherri 2258	Sherri Weimer 1229 Wissler Lane Mount Joy, PA 17552	1229 Wissler Lane
Weissend, Mark & Lisa 1897	Mark & Lisa Weissend 2278 Camp Road Manheim, PA 17545	2278 Camp Road
Welch, James L. & Tracey A. 0369	James L. & Tracey A. Welch 8557 Elizabethtown Road Elizabethtown, PA 17022	8557 Elizabethtown Road
Wells, Charles A. & V. Grace 2067	Charles A. & V. Grace Wells 336 Hereford Road Elizabethtown, PA 17022	336 Hereford Road
Welsh, Gary J. & Diana M. 1664	Gary J. & Diane M. Welsh 829 Trail Road N Elizabethtown, PA 17022	829 Trail Road N
Welsh, Linda R. 2741	Linda R. Welsh c/o Melissa Welsh 2355 Ridge Road Elizabethtown, PA 17022	2355 Ridge Road
Wendel, Paul C. & Kay P. 3025	Paul C. & Kay P. Wendel 997 Milton Grove Road N Elizabethtown, PA 17022	997 Milton Grove Road N
Wenger, Barry 2512	Barry Wenger 51 Waterfowl Way Elizabethtown, PA 17022	51 Waterfowl Way
Wenger, Hugh E. & Kathryn M. 1655	Hugh E. & Kathryn M. Wenger 403 Trail Road North Elizabethtown, PA 17022	403 Trail Road N
Wenger, James D. & Nancy Jane 2804	James D. & Nancy Jane Wenger 1018 Sunnyburn Road Manheim, PA 17545	1018 Sunnyburn Road
Wenger, Jeffrey L. & Lynelle F. 2882	Jeffrey L. & Lynelle F. Wenger 2402 Cloverleaf Road Elizabethtown, PA 17022	2402 Cloverleaf Road
Wenger, Peggy S. 2862	Peggy S. Wenger 1404 Schwanger Road Mount Joy, PA 17552	1404 Schwanger Road
Wenger, Reuben H. & Cynthia 2958	Reuben H. & Cynthia Wenger 3460 Harvest Road Elizabethtown, PA 17022	3460 Harvest Road
Wentling, Jeffrey L. & Laura Y. 1798	Jeffrey L. & Laura Y. Wentling 2155 Andrew Avenue Elizabethtown, PA 17022	2155 Andrew Avenue
Wentz, Gaylyn S. 2784	Gaylyn S. Wentz 170 Snyder Road Mount Joy, PA 17552	170 Snyder Road
Wentzel, Robert E. & Patricia A. 1046	Robert E. & Patricia A. Wentzel 3067 Mount Greta Road Elizabethtown, PA 17022	3067 Mount Greta Road
Werner, Debra K. 2507	Debra K. Werner 1864 Schwanger Road Mount Joy, PA 17552	1864 Schwanger Road
Werner, Donna L. 0751	Donna L. Werner 69 Ironstone Drive Elizabethtown, PA 17022	69 Ironstone Drive
Werner, Henry R. & Kristina L. 0507	Henry R. & Kristina L. Werner 1759 Harrisburg Avenue Mount Joy, PA 17552	1759 Harrisburg Avenue
Werner, Steven & Kara 1926	Steven & Kara Werner 2120 Cloverleaf Road Mount Joy, PA 17552	2120 Cloverleaf Road
Wescott, Denise C. 2360	Denise C. Wescott 520 Indian Rock Circle Elizabethtown, PA 17022	520 Indian Rock Circle
Weston, William F. & Evelyn M. 0551	William F. & Evelyn M. Weston 547 Hereford Road Elizabethtown, PA 17022	547 Hereford Road
Wetzel, Phillip A. & Denise L. 2370	Phillip A. & Denise L. Wetzel 2002 Mill Road Elizabethtown, PA 17022	2002 Mill Road
Wheeler, David & Ariana 2995	David & Ariana Wheeler 2060 Milton Grove Road Mount Joy, PA 17552	2060 Milton Grove Road
Wheelerburg, Robert P. & Susan M. 0872	Robert P. & Susan M. Wheelerburg 114 Meadowbrook Lane Elizabethtown, PA 17022	114 Meadowbrook Lane
Whisler, Gerald M. & Joyce E. 1248	Gerald M. & Joyce E. Whisler 1418 Ridge Road Elizabethtown, PA 17022	1418 Ridge Road
Whisler, Jeffrey M. & J. Kate 2733	Jeffrey M. & J. Kate Whisler 1428 Ridge Road Elizabethtown, PA 17022	1428 Ridge Road
Whitcraft, David B. & Penny S. 1748	David B. & Penny S. Whitcraft 1223 Wissler Lane Mount Joy, PA 17552	1223 Wissler Lane
White, Arthur B. 1247	Arthur B. White 1388 Ridge Road Elizabethtown, PA 17022	1388 Ridge Road
White, Connie 2002	Connie White 16 Ironstone Drive Elizabethtown, PA 17022	16 Ironstone Drive
White, Edward E., Jr. & Louise M. 2185	Edward E., Jr. & Louise M. White 106 Meadowbrook Lane Elizabethtown, PA 17022	106 Meadowbrook Lane
White, Jr. Robert W. 0193	Robert W. White, Jr. 2511 Cloverleaf Road Elizabethtown, PA 17022	2511 Cloverleaf Road
White, LaWanna R. 1573	LaWanna R. White 2161 Ashwood Lane Elizabethtown, PA 17022	2161 Ashwood Lane
White, Norman I. & Jane L. 2585	Norman I. & Jane L. White PO Box 111 Elizabethtown, PA 17022	2782 Mount Greta Road
Whitehead, Jeffrey L. & Raynea E. 1439	Jeffrey L. & Raynea E. Whitehead 19 Sager Road Elizabethtown, PA 17022	19 Sager Road
Whitehead, Karen 0314	Karen Whitehead 425 Deerfield Drive Mount Joy, PA 17552	425 Deerfield Drive
Whittemore, Allen W. & Sheri L. 1982	Allen W. Whittemore 1014 Trail Road North Elizabethtown, PA 17022	1014 Trail Road N
Widener, Mason & Wolle, Collette 2731	Mason R. Widener & Collette J. Wolle 2337 Rob Drive Mount Joy, PA 17552	2337 Rob Drive
Wieand, Jason A. & Kelly T. 0095	Jason A. & Kelly T. Wieand 820 Buckingham Blvd Elizabethtown, PA 17022	820 Buckingham Blvd

**Mount Joy Township Trash & Recycling - Customer List**  
**Customer Contact List**  
August 20, 2021

<u>Customer</u>	<u>Bill to</u>	<u>Service Address</u>
Wienhold, Ryan G. & Mandy L. 0817	Ryan G. & Mandy L. Wienhold 781 Knoll Drive Mount Joy, PA 17552	781 Knoll Drive
Wilcox, Paul J. 2482	Paul J. Wilcox 1713 Ridge Road Elizabethtown, PA 17022	1713 Ridge Road
Wile, Kevin & Jacqueline 1892	Kevin & Jacqueline Wile 8 Jenny Lane Elizabethtown, PA 17022	8 Jenny Lane
Wileman, Linda J. 0732	Linda J. Wileman 40 Ironstone Drive Elizabethtown, PA 17022	40 Ironstone Drive
Wilkinson, Donald R. & Sherry 0350	Donald R. & Sherry Wilkinson 8133 Elizabethtown Road Elizabethtown, PA 17022	8133 Elizabethtown Road
Wilkinson, Jr. Joseph H. 1277	Joseph H. Wilkinson, Jr. 1995 Ridge Road Elizabethtown, PA 17022	1995 Ridge Road
Wilkinson, William E. & Catherine 2584	William E. Wilkinson 60 Trail Road North Elizabethtown, PA 17022	60 Trail Road N
Will, Steven M. & Mary Beth 0895	Steven M. & Mary Beth Will 1708 Mill Road Elizabethtown, PA 17022	1708 Mill Road
William, Robert C. & Punitha S. 2704	Robert C. & Punitha S. William 46 Old English Lane Elizabethtown, PA 17022	46 Old English Lane
Williams-Patton, Susan 3283	Susan Williams-Patton 251 Ersu Drive Elizabethtown, PA 17022	251 Ersu Drive
Williams, Dean & Michelle 3030	Dean & Michelle Williams 383 Mount Gretna Road Elizabethtown, PA 17022	383 Mount Gretna Road
Williams, Donald J., Jr. & Margaret 0076	Donald J., Jr. & Margaret Williams 64 Brooklane Court Elizabethtown, PA 17022	64 Brooklane Court
Williams, Grant 0201	Grant Williams 289 Conoy Avenue Elizabethtown, PA 17022	289 Conoy Avenue
Williams, Jeffrey A. 0233	Jeffrey A. Williams 502 Conoy Avenue Elizabethtown, PA 17022	502 Conoy Avenue
Williams, John D. 2778	John D. Williams 2229 Sheaffer Road Elizabethtown, PA 17022	2229 Sheaffer Road
Williams, Jonathan F & Christine L 2739	Jonathan F. & Christine L. Williams 2184 Ridge Road Elizabethtown, PA 17022	2184 Ridge Road
Williams, Lear E. & Jeanne T. 0354	Lear E. & Jeanne T. Williams 8158 Elizabethtown Road Elizabethtown, PA 17022	8158 Elizabethtown Road
Williams, Paul R. & Lisa A. 2681	Paul R. & Lisa A. Williams 324 Hillside Road Elizabethtown, PA 17022	324 Hillside Road
Williamson, Chester C. & Laurie M. 0989	Chester C. & Laurie M. Williamson 605 Mount Gretna Road Elizabethtown, PA 17022	605 Mount Gretna Road
Williamson, Michael 1640	Michael Williamson 85 Tower Drive Elizabethtown, PA 17022	85 Tower Drive
Wilson, James & Deanna 2919	James & Deanna Wilson 8828 Elizabethtown Road Elizabethtown, PA 17022	8828 Elizabethtown Road
Wilson, Russell S. & Beth E. 0335	Russell S. & Beth E. Wilson 1001 East College Avenue Elizabethtown, PA 17022	1001 East College Avenue
Wilson, Ryan M. & Mackenzie M. 0985	Ryan M. & Mackenzie M. Wilson 556 Mount Gretna Road Elizabethtown, PA 17022	556 Mount Gretna Road
Wilterdink, Allen & Meekins, Misty 1925	Allen Wilterdink & Misty Meekins 996 Old Hershey Road Elizabethtown, PA 17022	996 Old Hershey Road
Wimer, Dean & Le, Lieu Thi 3286	Dean Wimer & Lieu Thi Le 841 Wesbrooke Drive Elizabethtown, PA 17022	841 Westbrooke Drive
Wimer, Dennis 3214	Dennis Wimer 9 Wigeon Way Elizabethtown, PA 17022	9 Wigeon Way
Wine, Kaitlyn 3206	Kaitlyn Wine 9 Canvasback Lane Elizabethtown, PA 17022	9 Canvasback Lane
Winters, Bruce H. & Sandra K. 1459	Bruce H. & Sandra K. Winters 1040 Schwanger Road Elizabethtown, PA 17022	1040 Schwanger Road
Winters, Darren L. & Michelle L. 1760	Darren L. & Michelle L. Winters 2169 Cloverleaf Road Mount Joy, PA 17552	2169 Cloverleaf Road
Winters, Henry J., Jr. & Jean P. 1287	Henry J. Winters, Jr. 2252 Ridge Road Elizabethtown, PA 17022	2252 Ridge Road
Wise, Edward L. 2214	Edward L. Wise 750 Schwanger Road Elizabethtown, PA 17022	750 Schwanger Road
Wise, Glenn R. & Nancy Z. 0530	Glenn R. & Nancy Z. Wise 2801 Harvest Road Elizabethtown, PA 17022	2801 Harvest Road
Wise, Patrice J. 1375	Patrice J. Wise 606 Rockwood Drive Elizabethtown, PA 17022	606 Rockwood Drive
Wissler, William C. 2011	William C. Wissler 317 Ridge Run Road Mount Joy, PA 17552	317 Ridge Run Road
Witman, Robert L. & Linda Lou 2967	Robert L. & Linda Lou Witman 367 Hershey Road Elizabethtown, PA 17022	367 Hershey Road
Witmer, Derek & Nicole S. 0930	Derek & Nicole S. Witmer 78 Treeline Drive Elizabethtown, PA 17022	78 Treeline Drive
Witmer, Harold F., Jr. & Nancy J. 0529	Harold F., Jr. & Nancy J. Witmer 2818 Harvest Road Elizabethtown, PA 17022	2818 Harvest Road
Witmer, Jeffrey G. 2688	Jeffrey G. Witmer 1364 Lawn Road Manheim, PA 17545	1364 Lawn Road
Witmer, Kenneth R. & Judith A. 2856	Kenneth R. & Judith A. Witmer 304 Church Road Manheim, PA 17545	304 Church Road
Witmer, Michael P. 1952	Michael P. Witmer 1910 Milton Grove Road Mount Joy, PA 17552	1910 Milton Grove Road
Witmer, Vernon L. & Doris J. 1949	Vernon L. & Doris J. Witmer 1375 Mount Gretna Road Elizabethtown, PA 17022	1375 Mount Gretna Road
Witmeyer, Gary D. & Rita L. 0150	Gary D. & Rita L. Witmeyer 575 Church Road Manheim, PA 17545	575 Church Road
Witters, Gary L. & Christine M. 2636	Gary L. & Christine M. Witters 436 Old Hershey Road Elizabethtown, PA 17022	436 Old Hershey Road
Wittle, Sara & Stokes, Wesley 0611	Sara Wittle & Wesley Stokes 317 Hill Street Mount Joy, PA 17552	317 Hill Street
Woerner, Randall & Gretchen 2189	Randall & Gretchen Woerner 2135 Harrisburg Avenue Mount Joy, PA 17552	2135 Harrisburg Avenue
Wolf, Charles R., III & Debra 0708	Charles R., III & Debra Wolf 518 Indian Rock Circle Elizabethtown, PA 17022	518 Indian Rock Circle
Wolf, Jr. Richard C. & Rebecca L. 0282	Richard C., Jr. & Rebecca L. Wolf 351 Deerfield Drive Mount Joy, PA 17552	351 Deerfield Drive
Wolf, Thomas B. & Christa L. 0146	Thomas B. & Christa L. Wolf 396 Church Road Manheim, PA 17545	396 Church Road
Wolfe, Edward C. & Barbara 3054	Edward C. & Barbara Wolfe 2249 Risser Mill Road Mount Joy, PA 17552	2249 Risser Mill Road
Wolfe, Gordon R., Jr. & Verna M. 0184	Gordon R. Wolfe, Jr. 1563 Cloverleaf Road Mount Joy, PA 17552	1563 Cloverleaf Road
Wolfe, Lisa A. 2334	Lisa A. Wolfe 877 E. College Avenue Elizabethtown, PA 17022	877 E. College Avenue
Wolfe, Michael & Laura 1241	Michael & Laura Wolfe 1137 Ridge Road Elizabethtown, PA 17022	1137 Ridge Road
Wolfe, Timothy S. & J. Karen 0954	Timothy S. & J. Karen Wolfe 1934 Misty Drive Mount Joy, PA 17552	1934 Misty Drive
Wolgemuth, Christian & Beach, M. 2329	Christian M. Wolgemuth & Miranda C. Beach 362 Hereford Road Elizabethtown, PA 17022	362 Hereford Road
Wolgemuth, Gregory H. 2175	Gregory H. Wolgemuth 2289 Mount Pleasant Road Mount Joy, PA 17552	2289 Mount Pleasant Road
Wolgemuth, Nicholas & Painter, Alysha0963	Nicholas D. Wolgemuth & Alysha R. Painter 1958 Misty Drive Mount Joy, PA 17552	1958 Misty Drive
Wolgemuth, Sharon K. 0033	Sharon K. Wolgemuth 2279 Andrew Avenue Elizabethtown, PA 17022	2279 Andrew Avenue
Wood, Corinne R. 2487	Corinne R. Wood 48 Parkview Drive Elizabethtown, PA 17022	48 Parkview Drive
Wood, Dylan T. & Courtney L. 0805	Dylan T. & Courtney L. Wood 737 Knoll Drive Mount Joy, PA 17552	737 Knoll Drive
Wood, Michael L. 2781	Michael L. Wood 2124 Sheri Lane Mount Joy, PA 17552	2124 Sheri Lane
Woods, D. Keith & Becky L. 2123	D. Keith & Becky L. Woods 415 Orchard Road Mount Joy, PA 17552	415 Orchard Road
Woods, Nicole L. 2264	Nicole Woods 1943 S. Market Street Elizabethtown, PA 17022	1943 S. Market Street

**Mount Joy Township Trash & Recycling - Customer List**  
**Customer Contact List**  
August 20, 2021

<b>Customer</b>	<b>Bill to</b>	<b>Service Address</b>
Woods, Nicole L. 1430	Nicole L. Woods 1943 South Market Street Elizabethtown, PA 17022	1943 S Market Street
Wooldridge, Paul D. & Julia L. 1698	Paul D. & Julia L. Wooldridge 535 Westbrooke Drive Elizabethtown, PA 17022	535 Westbrooke Drive
Wray, Norman W. & Virginia M. 0431	Norman W., III & Virginia M. Wray 12 Gantz Meadows Mount Joy, PA 17552	12 Gantz Meadows
Wright, James B. & Lori A. 0117	James B. & Lori A. Wright 1479 Campus Road Elizabethtown, PA 17022	1479 Campus Road
Wycko, Jarrod & Michelle 3195	Jarrod & Michelle Wycko 21 Canvasback Lane Elizabethtown, PA 17022	21 Canvasback Lane
Yannelli, Kurt & Tiffany 0029	Kurt & Tiffany Yannelli 2144 Andrew Avenue Elizabethtown, PA 17022	2144 Andrew Avenue
Yeagley, Donald E. 3007	Donald E. Yeagley 875 Milton Grove Road South Elizabethtown, PA 17022	875 Milton Grove Road S
Yearick, Andrew 3069	Andrew Yearick 2284 Mount Pleasant Road Mount Joy, PA 17552	2284 Mount Pleasant Road
Yehl, Andrew B. & Nancy L. 2384	Andrew B. & Nancy L. Yehl 2075 Sheaffer Road Elizabethtown, PA 17022	2075 Sheaffer Road
Yencha, Richard M., Jr. & Ann 2887	Richard M., Jr. & Ann Yencha 19 Waterfowl Way Elizabethtown, PA 17022	19 Waterfowl Way
Yesavage, Devan 0744	Devan Yesavage 57 Ironstone Drive Elizabethtown, PA 17022	57 Ironstone Drive
Yoder, Cordell A. & Jennifer L. 0922	Cordell A. & Jennifer L. Yoder 35 Milton Grove Road N Elizabethtown, PA 17022	35 Milton Grove Road N
Yoder, Curt R. & Carolyn J. 2780	Curt R. & Carolyn J. Yoder 2119 Sheri Lane Mount Joy, PA 17552	2119 Sheri Lane
Yoder, Dale W. & Audrey J. 1750	Dale W. Yoder 1247 Wissler Lane Mount Joy, PA 17552	1247 Wissler Lane
Yoder, Kathryn A. 0604	Kathryn A. Yoder 309 Hill Street Mount Joy, PA 17552	309 Hill Street
Yoder, Mark E. & Sherry L. 2782	Mark E. & Sherry L. Yoder 2155 Sheri Lane Mount Joy, PA 17552	2155 Sheri Lane
Yohn, Gregory L. & Rebecca E. 1515	Greg L. & Rebecca E. Yohn 95 Shefford Drive Elizabethtown, PA 17022	95 Shefford Drive
Yordy, Thomas M. 0562	Thomas M. Yordy 992 Hershey Road Elizabethtown, PA 17022	992 Hershey Road
York, Alice V. 2798	Alice V. York 214 Springville Road Mount Joy, PA 17552	214 Springville Road
Yost, Daniel & Laurie 2023	Daniel & Laurie Yost 950 Milton Grove Road North Elizabethtown, PA 17022	950 Milton Grove Road N
Yost, Wayne A. & Penny R. 1160	Wayne A. & Penny R. Yost 255 Old Hershey Road Elizabethtown, PA 17022	255 Old Hershey Road
Young, Jared L. & Allison L. 0848	Dr. Jared L. & Allison L. Young 513 Mark Drive Elizabethtown, PA 17022	513 Mark Drive
Young, Michael R. & Holly M. 1091	Michael R. & Holly M. Young 1399 North Market Street Elizabethtown, PA 17022	1399 N Market Street
Young, Rodney W. 2055	Rodney W. Young 41 Parkview Drive Elizabethtown, PA 17022	41 Parkview Drive
Yovanovich, Ray M. & Tammy K. 0658	Ray M. & Tammy K. Yovanovich 468 Hilltop Circle Elizabethtown, PA 17022	468 Hilltop Circle
Yuos, Pamela & Pich, Samath 1931	Pamela Yuos & Samath Pich 33 Brookfield Drive Elizabethtown, PA 17022	33 Brookfield Drive
Zahn, Andrew D. & Sarah K. 0321	Andrew D. & Sarah K. Zahn 108 Canvasback Lane Elizabethtown, PA 17022	108 Canvasback Lane
Zangari, Joyce O. 0171	Joyce O. Zangari 1 Clover Lane Elizabethtown, PA 17022	1 Clover Lane
Zarfoss, John H. 2422	John H. Zarfoss 685 North Holly Street Elizabethtown, PA 17022	685 N Holly Street
Zeager, Jack L., Jr. & Jennifer L. 0156	Jack L., Jr. & Jennifer L. Zeager 209 Cliff Lane Elizabethtown, PA 17022	209 Cliff Lane
Zeiset, Frederick J. & Jolyn K. 0532	Frederick J. & Jolyn K. Zeiset 2871 Harvest Road Elizabethtown, PA 17022	2871 Harvest Road
Zell, Curtis D. & Carol A. 1147	Curtis D. & Carol A. Zell 218 Old Hershey Road Elizabethtown, PA 17022	218 Old Hershey Road
Zellers, Lester F. & Doris J. 0531	Lester F. & Doris J. Zellers 2849 Harvest Road Elizabethtown, PA 17022	2849 Harvest Road
Zellers, Michael P. & Victoria A. 2902	Michael P. & Victoria A. Zellers 1810 Creek Road Manheim, PA 17545	1810 Creek Road
Zerphey, Timothy J. & Suzan E. 0993	Timothy J. & Suzan E. Zerphey 639 Mount Gretna Road Elizabethtown, PA 17022	639 Mount Gretna Road
Zerphey, Zachary & Jessica M 2783	Zachary & Jessica Zerphey 2225 Ashwood Lane Elizabethtown, PA 17022	2225 Ashwood Lane
Zharkova, Irene 0780	Irene Zharkova 33 King Court Elizabethtown, PA 17022	33 King Court
Ziegler, Ann Marie 1555	Ann Marie Pineda Ziegler 1980 Mount Gretna Road Elizabethtown, PA 17022	1980 Mount Gretna Road
Ziegler, Dale R. & Debra A. 2045	Dale R. & Debra A. Ziegler 9103 Elizabethtown Road Elizabethtown, PA 17022	9103 Elizabethtown Road
Ziegler, Donald R. 2920	Donald R. Ziegler 8655 Elizabethtown Road Elizabethtown, PA 17022	8655 Elizabethtown Road
Ziegler, Kyle D. & Daphne A. 1435	Kyle D. & Daphe A. Ziegler 55 Larkspur Lane Elizabethtown, PA 17022	55 Larkspur Lane
Ziegler, Michael A. & Hollister, D. 0440	Michael A. Ziegler & Deana Hollister 26 Gantz Meadows Mount Joy, PA 17552	26 Gantz Meadows
Ziegler, Reuben & Mallory 2541	Reuben M. & Mallory A. Ziegler 642 Aberdeen Road Elizabethtown, PA 17022	642 Aberdeen Road
Zimmerman, Carl R. & Roberta E. 1663	Roberta E. Zimmerman 712 Trail Road North Elizabethtown, PA 17022	712 Trail Road N
Zimmerman, Chad & Michelle 1903	Chad & Michelle Zimmerman 3427 N. Colebrook Road Manheim, PA 17545	3427 N. Colebrook Road
Zimmerman, Cleason 0108	Cleason Zimmerman 2011 Camp Road Manheim, PA 17545	2011 Camp Road
Zimmerman, Donald J. & Susan E. 1743	Donald J. & Susan E. Zimmerman 10 Wineberry Court Elizabethtown, PA 17022	10 Wineberry Court
Zimmerman, Melvin L. & Joyce G. 2429	Melvin L. & Joyce G. Zimmerman 1835 Creek Road Manheim, PA 17545	1835 Creek Road
Zimmerman, Michael L. & Cheryl E. 2737	Michael L. & Cheryl E. Zimmerman 1708 Ridge Road Elizabethtown, PA 17022	1708 Ridge Road
Zimmerman, Michael S. 1660	Michael S. Zimmerman 646 Trail Road North Elizabethtown, PA 17022	646 Trail Road N
Zink, Michelle J. 0295	Michelle J. Zink 373 Deerfield Drive Mount Joy, PA 17552	373 Deerfield Drive
Zink, Robert G. 0449	Robert G. Zink 66 Forest Street Middleton, MA 01949	112 Gantz Meadows
Zonka, Matthew A. & Carmen J. 1326	Matthew A. & Carmen J. Zonka 2393 Rob Drive Mount Joy, PA 17552	2393 Rob Drive
Zook, Brian M. 0731	Brian M. Zook 38 Ironstone Drive Elizabethtown, PA 17022	38 Ironstone Drive
Zook, S. Eric & Renita 2044	S. Eric & Renita Zook 314 Ridgeview Road S Elizabethtown, PA 17022	314 Ridgeview Road S
Zuck, Charles H. & Gloria N. 1852	Charles H. & Gloria N. Zuck 478 Prospect Road Elizabethtown, PA 17022	478 Prospect Road
Zuck, James H. & Nancy J. 1942	James H. & Nancy J. Zuck 480 Prospect Road Elizabethtown, PA 17022	480 Prospect Road
Zurin, Kevin L. & Suzanne 3122	Kevin L. & Suzanne Zurin 2089 Risser Mill Road Mount Joy, PA 17552	2089 Risser Mill Road
Zweifach, Steve & Eileen 0589	Steve & Eileen Zweifach 24 Shybrook Court Elizabethtown, PA 17022	24 Shybrook Court

Last Name	First Name	Business Name	Number	Business Address	Mailing Address	City	St	Zip	Hauler	Notes
Fieni Jr.	Armond G	A. Fieni & Son, Inc.	3028	Harvest Road	3028 Harvest Road	Elizabethtown	PA	17022	WM	Restoration and clean up
Yanoviak	John	JJY Property Development LLC/Aberdeen Road Apart	559 #1-4 & 573 #5-8	Aberdeen Road	PO Box 200	Lemoyne	PA	17043	PW	Rental units
Glick	Reuben	ABG Carpentry	1959	Valleyview Road	1959 Valleyview Road	Mount Joy	PA	17552	XS	Carpentry Shop
Baltozer	Jonathan	Baltozer Cabinet Shop	1284, 1310 & 1465	Briarwood Lane	1465 Briarwood Lane	Mount Joy	PA	17552	PW	Cabinet Shop / Casket Makers
Snyder	Robert N.	Bellaire Road Apartments	# 1-5 1105	Bellaire Road	PO Box 190	Lawn	PA	17041	Good's	Apt units-owner occupies 1 - (Mary Snyder)
Nolt	Terry	Big T Transport LLC	137 Sportsmans Lane & 805	Milton Grove Road S	805 Milton Grove Road S	Elizabethtown	PA	17022	PW	New to 2021 - not previously listed In back of Galen Spickler Trucking
Royer	Lynn H.	Blossomelle Holsteins	273	Greentree Road	273 Greentree Road	Elizabethtown	PA	17022	GFL	Blossomelle Holsteins - sent proof instead of pmt 12/1/14 & again 2/14/18
Thomas	Nathan	Breakaway Farms	2446	Valleyview Road	2446 Valleyview Road	Mount Joy	PA	17552	PW	Breakaway Farms (Glenn Martin owns the farm)
Brown	Jeremy	Brown's Tree Top Golf Course	76, 1702 & 1972	Creek Road & 448 Church Road	1702 Creek Road	Manheim	PA	17545	WM	Tree Top Golf Course
Funck	Joey	Brubaker Bros. LLC	2001	Sheaffer Road	2001 Sheaffer Road	Elizabethtown	PA	17022	RS	Brubaker Bros - roofing/siding
	Manager	Campus View LP (Campus/Ridge Road)		mpus Road #101-210 & 1015-1029	Ridge Road	Camp Hill	PA	17001	Good's	Rental units
Weber	Sandy	Carl & Scott's Automotive, Inc.		ge Road, 1902 Creek Road & 9525	Elizabethtown Road	Manheim	PA	17545	PW	Carl & Scott's Automotive
Longenecker	Dennis	Carpet Den		42R & 1644 S. Market Street & 148	Clover Lane	Elizabethtown	PA	17022	RV	Carpet Den
Baum	Shelley	Catfish Holdings LLC/Bass Mechanical		2246 & 2274	S. Market Street #1-9	Silver Spring	PA	17575	PW	Bass Mechanical
Stoltzfus	Christ	Stoltzfus Farm	2035	Creek Road	2035 Creek Road	Manheim	PA	17545	ED	Proof sent 12/8 for 2020
Mummau	L. Ray	Cloverleaf Road Apartments	771 #1-3 & 793 #1-4	Cloverleaf Road	132 E. Park Street	Elizabethtown	PA	17022	RV	rentals
Coble	James	H.W. Coble & Son	570 & 612	Cassell Road	570 Cassell Road	Elizabethtown	PA	17022	PW	HW Coble & Son
Cocker	Don W.	Cocker's Towing	355 & 371	Hershey Road	371 Hershey Road	Elizabethtown	PA	17022	RS	Cocker's Towing
Sauder	Barry	Codara Kennel	715	Milton Grove Road S	715 Milton Grove Road S	Elizabethtown	PA	17022	PW	Codara Kennel
Schweers	Russell	Custom Auto Repair & Sales	2327 & 2329 S. Market Street & 48	Treeline Drive	2327 S. Market Street	Elizabethtown	PA	17022	RS	Custom Auto Repairs & Service
Beiler	Daniel	D & B Custom Woodworking	2091	Milton Grove Road	2091 Milton Grove Road	Mount Joy	PA	17552	PW	Woodworking shop - new 2019
Lehman	Gail	Darrel Lehman Dump Truck Services, LLC	2474	Mount Gretna Road	2474 Mount Gretna Road	Elizabethtown	PA	17022		New to 2021 - not previously listed
Gebhart	David E.	David E. Gebhart Construction	251	Midland Circle	251 Midland Circle	Mount Joy	PA	17552	RV	David Gebhart Construction
White	Angela	Deer Creek Farm	2049 & 2055	N. Market Street	2055 N Market Street	Elizabethtown	PA	17022	PW	Farm
Mulligan	J.D.	DeMaio Mulligan Joint Venture	2701 Sheaffer Road & 1676, 1678	S. Market Street	233 W. Penn Avenue	Cleona	PA	17042	GFL	Dumpster program 2020/Proof 12/5/19
Dirks	Karl	Dirks Farm	311	Snyder Road	311 Snyder Road	Mount Joy	PA	17552	RS	Farm
Mummau	Paul	Dynamech	424	Mount Gretna Road	424 Mount Gretna Road	Elizabethtown	PA	17022	PW	Dynamech
Shenk	Joel	E.E. Shenk Sons, Inc.	151 & 972	Creek Road	972 Creek Road	Manheim	PA	17545	PW	EE Shenk & Sons
Erb	Michelle	Erb Farm	1675	Valleyview Road	1675 Valleyview Road	Mount Joy	PA	17552	PW	Farm
Esbenshade	Chris	Esbenshade Farms & Rentals	2036A & B	Mount Pleasant Road	220 Eby Chiques Road	Mount Joy	PA	17552	WM	Rental units
Fisher	Melvin & Katie	Fisher Farm	3842, 3846	Echo Valley Road	3846 Echo Valley Road	Mount Joy	PA	17552	RS	New in 2021 - Farm
Fisher	Elmer	Fisher Property	8486	Elizabethtown Road	8486 Elizabethtown Road	Elizabethtown	PA	17022	PW	Old Reichwein property
Erb	Jill	Floral Designs of Mount Joy	1595 & 1599	W. Main Street	1599 W. Main Street	Mount Joy	PA	17552	PW	Flower shop
Spickler	Gene	Galen S. Spickler, Inc.	785 & 801	Milton Grove Road S	801 Milton Grove Road S	Elizabethtown	PA	17022	PW	Galen Spickler Inc -Trucking
Garber	Joel & Cheri	Garber Rentals	1631	Harrisburg Avenue, Apt. A-F	367 Rock Point Road	Marietta	PA	17547	RS	
Garman	Bruce & Sylvia	Garman Farm	1551	Grandview Road	1551 Grandview Road	Mount Joy	PA	17552	Good's	New to 2021 - not previously listed
Garman	Phillip J.	Garman Plumbing	1525 & 1535 N. Market Street & 87	Cassell Road	87 Cassell Road	Elizabethtown	PA	17022	PW	Plumbing business on N Market St
Garner	Jerry	JSG Steel Design, Inc.	1415	Country Squire Road	1415 Country Squire Road	Elizabethtown	PA	17022	RS	Farm owned by JSG Steel Design Inc
Dombach	Marilyn S.	Grandview Property Management	Hill Street & 460 #1-8 & 462 #21-32	Fairview Road	328 Hill Street	Mount Joy	PA	17552	RS	Rental units
Metzler	Carol E.	Green Meadows Manufactured Housing Community	349	Radio Road	PO Box 151	Elizabethtown	PA	17022	RS	Green Meadows Mobile Home Park
Greider	Kenneth	Greider's Lawn Service	455	Milton Grove Road N	455 Milton Grove Road N	Elizabethtown	PA	17022	RV	Lawn Care Business
Hernley	Duane L.	Hernley's Polaris Indian Motorcycle	2095	S. Market Street	2095 S. Market Street	Elizabethtown	PA	17022	GFL	Hernley's Polaris Indian Motorcycle
Hershey	Dale	Hershey Apartments	8751, 8753, 8755, 8757 & 8759	Elizabethtown Road	8757 Elizabethtown Road	Elizabethtown	PA	17022	GFL	Rental units
Hershey	Ken	Hershey Enterprises, Inc.	1795 Apts 1, 2, 3, & 4	Sheaffer Road	35 Learden Road	Hershey	PA	17033	GFL	
Hershey	Marc	Hershey Farms / Harvest View Barn	338 & 340	Sunnyburn Road	338 Sunnyburn Road	Elizabethtown	PA	17022	PW	Farm
Hershey	Fumiko	Hershey Rentals	471 & 483	Old Hershey Road	104 Conoy Avenue	Elizabethtown	PA	17022	WI	Rental units
Boll	Rodney	Hidden Valley Farm	1787 & 1802 R	Cloverleaf Road	1802 R Cloverleaf Road	Mount Joy	PA	17552	PW	New in 2020 - Farm
Hiestand	Hope	Hiestand Farm	2980	Harvest Road	2980 Harvest Road	Elizabethtown	PA	17022	RS	Farm
Hoffer	Mel	Hoffer Farm & Rentals	1923 & 1925	Sheaffer Road	1610 Meeting House Run	Mount Joy	PA	17552	RS	Hoffer farm & rentals
VanHorn	Jim	Home Climates, Inc	76	Hershey Road	76 Hershey Road	Elizabethtown	PA	17022	PW	Heating & cooling-Recycle metal at scrap yard; cardboard through PW
DeArment	Trent	Home Grown Outdoor Finishes	Laurels Luxury Townhomes & 189	Ridgeview Road S	189 Ridgeview Road S	Elizabethtown	PA	17022	PW	Landscape business - recycle goes out with neighboring farm at business
Garber	Jay D.	Jay Garber Apts.	389	N. Barbara Street #1-5	1175 Flory Road	Mount Joy	PA	17552	Good's	JG Ag Services
Seibel	J. Daryl	JDS Construction	1950	Creek Road	1950 Creek Road	Manheim	PA	17545	GFL	New to 2021 - not previously listed
Clark	Jeffrey L.	J.L.C. Marine, Inc.	385 Hershey Road & 317	Hillside Road	317 Hillside Road	Elizabethtown	PA	17022	GFL	JLC Marine Inc
Fullerton	Philip E.	Fullerton Electric	3 & 1380 Mount Gretna Road & 130	Oberholtzer Road	130 Oberholtzer Road	Elizabethtown	PA	17022	PW	Electrical contractor
Fisher	Jonathan	Jonathan Fisher Farm	2297	Camp Road	2297 Camp Road	Manheim	PA	17545	Goods	Farm
Judge	Dennis	Judge's Farm	2706, 2708 & 2710	Milton Grove Road	2706 Milton Grove Road	Mount Joy	PA	17552	RS	Automotive/Farm
Ortiz	Waldo Alejandrez	Juquilita	1680 A	S. Market Street	507 N. 2nd Street	Bainbridge	PA	17502	GFL	Mexican Restaurant - may switch to curbside per conversation 10/19
Builders, Inc.	Dombach	Locust Hill Apartments	745, 785 #1-4 & 787 #5-8	Radio Road	568 Kraybill Church Road	Mount Joy	PA	17552	RS	Rental units (Dombach purchased sometime in 2016)
Schwanger	Jay	Magic Chef Mobile Home Park	2431 Ridge Road & 1963 & 1977	Sheaffer Road	2431 Ridge Road	Elizabethtown	PA	17022	PW	Magic Chef Mobile Home Park
Marchiori	JoAnn	Marchiori Rentals	342 thru 856 Mt Gretna Rd (7 units)	Mount Gretna Road	148 Forest Lane	Elizabethtown	PA	17022	RS	Rental units
Winters	Chris	Milton Grove Sportsmen's Club	731	Milton Grove Road N	PO Box 341	Elizabethtown	PA	17022	GFL	Sportsmens Club

Orth	Tim	Orth Plumbing LLC	1519	Sheaffer Road	1519 Sheaffer Road	Elizabethtown	PA	17022	RS	
Bernhard	Ronald	R&R Service Center	523	Hershey Road	523 Hershey Road	Elizabethtown	PA	17022	RV	Automotive
Martin	Ralph & Dorothy	Ralph Martin Construction	2250	Mount Gretna Road	2250 Mount Gretna Road	Elizabethtown	PA	17022	PW	Construction business
Reider	James	Reider Plumbing & Heating LLC	1040 Ridge Road & 355	Old Hershey Road	355 Old Hershey Road	Elizabethtown	PA	17022	Good's	Reider Plumbing & Heating
Sager	William	Sager Storage Units	2211	S. Market Street	2211 S. Market Street	Elizabethtown	PA	17022	PW	Storage units - sent proof instead of payment 12/16/14 & 12/16/15
Oberholtzer	Clair N.	Seven Gen Farms	Country Squire Road & 502 & 504	Oberholtzer Road	504 Oberholtzer Road	Elizabethtown	PA	17022	GFL	Seven Gen Farms
Clark	Brandon	Shady Oak Apartments	2025	Harrisburg Avenue	220 Eby Chiques Road	Mount Joy	PA	17552	WM	112 Rental units
Spang	Marjorie	Shenk Family Trust / Mt. Gretna Road Rentals	1428, 1432 #1-5	Mount Gretna Road	223 Maytown Road	Elizabethtown	PA	17022	PW	Rental units
Property Management, Inc	Wolf & Kline	Timber Ridge Terrace	188-265	Ammon Avenue	1018 Main Street, PO Box 155	Akron	PA	17501	RS	New to 2021 - not previously listed
Warburton	Paul	Warburton Greenhouses, Inc.	334 Greentree Road & 982	Bellaire Road	PO Box 449	Hershey	PA	17033	RS	Warburton Greenhouses, Inc
Cramer	Sean E.	Wenger Feeds, LLC	111	E. Harrisburg Avenue	PO Box 26	Rheems	PA	17570	RS	Admin. building
Fisher	William	William Fisher Electrical Contractor	153, 155, 157	E. Harrisburg Avenue	PO Box 168	Rheems	PA	17570	RS	William Fisher Electrical Contractor
Management LLC	Cornerstone Realty	Willow Ridge Apartment Complex	1909	Cloverleaf Road	PO Box 69	Camp Hill	PA	17001	RS	Apts formerly owned by Nevin Hiestand
Wolgemuth	Shari	Wolgemuth Farview Farms	2914, 2916, 2918	Homestead Road	2914 Homestead Road	Mount Joy	PA	17552	RS	Farm leased to Gina Mcaleer

FirstName	LastName	Company	Number	Address 1	City	State	Zip	Hauler
Armond	Fieni Jr	A. Fieni & Son, Inc	3028	Harvest Road	Elizabethtown	PA	17022	WM
Reuben	Glick	ABG Carpentry	1959	Valleyview Road	Mount Joy	PA	17552	
Shawn	Albertson	Albertson's Carriage Co. Inc.	3383	Harvest Road	Elizabethtown	PA	17022	PW
Sharon	Pierce	Alliance Church	425	Cloverleaf Road	Elizabethtown	PA	17022	WM
Manager		Amerida Hess	1500	S. Market Street	Elizabethtown	PA	17022	
Jennifer	Lane	Aziz Animal Hospital	388	Hershey Road	Elizabethtown	PA	17022	RS
Daniel	Baltozer	Baltozer Cabinet Shop	1284	Briarwood Lane	Mount Joy	PA	17552	PW
Robert	Snyder	Bellaire Road Apartments		PO Box 190	Lawn	PA	17041	independent
Rebecca	Benko	Benko & Benko Associates	1083	Dairy Lane	Elizabethtown	PA	17022	WM
Manager		Berkshire Hathaway Homesale Realty	950	N. Hanover Street	Elizabethtown	PA	17022	New 2021
Anthony	Morgan	Black Gryphon	54	Mount Gretna Road	Elizabethtown	PA	17022	PW
Lynn	Royer	Blossomelle Holsteins	273	Greentree Road	Elizabethtown	PA	17022	
Elvin	Boll	Boll Electric Inc	1212	Cloverleaf Road	Mount Joy	PA	17552	
Manager		Bouquet Mulligan DeMaio Eye Professionals	1676	S. Market Street	Elizabethtown	PA	17022	
Nathan	Thomas	Breakaway Farms	2446	Valleyview Road	Mount Joy	PA	17552	X/S (owned by Glenn Martin)
Jeremy	Brown	Brown's Tree Top Golf Course	1702	Creek Road	Manheim	PA	17545	WM
Joey	Funck	Brubaker Brothers Roofing/Siding	2001	Sheaffer Road	Elizabethtown	PA	17022	YW
Manager		Burger King	2370	S. Market Street	Elizabethtown	PA	17022	
Shirley	Keener	C.S. Keener Trucking, LLC	1295	Cloverleaf Road	Mount Joy	PA	17552	PW
Veronica	Stenger	Campus View LP (Apartments)		PO Box 69	Camp Hill	PA	17001	GFL Environmental
Carl	Weber	Carl & Scott's Automotive Inc.	9525	Elizabethtown Road	Elizabethtown	PA	17022	PW
Dennis	Longenecker	Carpet Den	1644	S. Market Street	Elizabethtown	PA	17022	no hauler listed
Dean	McDaniel	Carter Lumber	2128	S. Market Street	Elizabethtown	PA	17022	
Shelley	Baum	Catfish Holdings LLC/Bass Mechanical, Inc.		PO Box 306	Silver Spring	PA	17575	PW
Kelli	Robinson	CPRS Physical Therapy Elizabethtown	1070	Dairy Lane	Elizabethtown	PA	17022	PW
Manager		Century Spouting Co., Inc.	2147	S. Market Street	Elizabethtown	PA	17022	YW
Stacey	Vuxta	Charles E. Groff & Sons Inc		PO Box 84	Mount Joy	PA	17552	RS
Henry	Blough	Clearview Lanes/Hennigans	1990	W. Main Street	Mount Joy	PA	17552	GFL Environmental
L. Ray	Mummau	Cloverleaf Road Apartments	132	E. Park Street	Elizabethtown	PA	17022	RV
James	Coble	Coble's Garage	570	Cassell Road	Elizabethtown	PA	17022	
Don	Cocker	Cocker's Towing	355	Hershey Road	Elizabethtown	PA	17022	
Barry	Sauder	Codara Kennel	715	Milton Grove Road S	Elizabethtown	PA	17022	WI
Lynn	Libby	Companion Animal Hospital	2034	W. Main Street	Mount Joy	PA	17552	
Manager		Country Meadows Restaurant	81	Hershey Road	Elizabethtown	PA	17022	
Jolene	Schweers	Custom Auto Repairs & Sales	2327	S. Market Street	Elizabethtown	PA	17022	YW
Manager		CVS	1571	S. Market Street	Elizabethtown	PA	17022	
David	Gebhart	David E. Gebhart Construction	251	Midland Circle	Mount Joy	PA	17552	RV
Angela	White	Deer Creek Farm	2055	N. Market Street	Elizabethtown	PA	17022	PW
Manager		Delaware Valley Concrete	483	Anchor Road	Elizabethtown	PA	17022	
Karl	Dirks	Dirks Farm	311	Snyder Road	Mount Joy	PA	17552	new 2019
Paul	Mummau	Dynamech	424	Mount Gretna Road	Elizabethtown	PA	17022	PW
Joel	Shenk	E.E. Shenk Sons, Inc	151	Creek Road	Elizabethtown	PA	17022	PW
Adam	Bergens	Elizabethtown Area School District	600	E High Street	Elizabethtown	PA	17022	WM
Cathy	Miller	Elizabethtown Brethren in Christ Church	996	E High Street	Elizabethtown	PA	17022	GFL Environmental
Roberta	Zimmerman	Elizabethtown Tire & Alignment	467	Hershey Road	Elizabethtown	PA	17022	
Kevin	McCurdy	Elizabethtown Twin Kiss	636	Hampden Road	Elizabethtown	PA	17022	WI (mailing only)
Gary	Duell	Engle Printing & Publishing Company, Inc.		PO Box 500	Mount Joy	PA	17552	PW
Mike	English	English Brothers	62	Hershey Road	Elizabethtown	PA	17022	YW
Chris	Esbenshade	Esbenshade Rentals	220	Eby Chiques Road	Mount Joy	PA	17552	PW
Manager		E-town Beverage, Inc	1575	S. Market Street	Elizabethtown	PA	17022	
Rodney	Garber	F2B Holdings LLC	860	Milton Grove Road	Mount Joy	PA	17552	717-653-1988/ Prop. 676 Radio Road, E-town
Manager		Family Dollar Store	1575	S. Market Street	Elizabethtown	PA	17022	
Jason	Cobb	Featherton Crossing Apartments	101	Mandarin Lane	Elizabethtown	PA	17022	PW
Kim	Zern	Floral Designs of Mount Joy	1599	W. Main Street	Mount Joy	PA	17552	PW
Katie	Graham	Fulton Bank	1641	S. Market Street	Elizabethtown	PA	17022	YW
Glenn	Moyer	G & S Lawn Care	1287	Cold Spring Road	Elizabethtown	PA	17022	PW
Neal	Spickler	Galen Spickler Inc.	801	Milton Grove Road S	Elizabethtown	PA	17022	(Trucking) PW
Cheri	Garber	Garber Rentals	367	Rockpoint Road	Marietta	PA	17547	self deliver to Waste to Energy
Phil	Garman	Garman's Plumbing	1535	N. Market Street	Elizabethtown	PA	17022	X/S
Jerry	Garner	Garner Farm	1415	Country Squire Road	Elizabethtown	PA	17022	YW

Gary	Gorski	Gary's Automotive	116	Snyder Road	Mount Joy	PA	17552	
Jeff	Will	GCR Tire Centers	1916	W. Main Street	Mount Joy	PA	17552	YW
Manager		Goodwill Industries	2375	S. Market Street	Elizabethtown	PA	17022	
Marilyn	Dombach	Grandview Meadows Apartments	328	Hill Street	Mount Joy	PA	17552	YW
Carol	Metzler	Green Meadows Associates	113	S. Market Street, Suite 101	Elizabethtown	PA	17022	RS (Manuf. Homes)
Kenneth	Greider	Greider Lawn Care	455	Milton Grove Road N	Elizabethtown	PA	17022	RV
Ryan	Huber	Greiner Industries	1650	Steel Way Drive	Mount Joy	PA	17552	RS
Manager		H&R Block	1682	S. Market Street	Elizabethtown	PA	17022	
Gary	Jenkins	Hangar Clinic	915	N Hanover Street	Elizabethtown	PA	17022	WM
Loretta	Keener	Harold Keener & Sons	1502	Schwanger Road	Mount Joy	PA	17552	RS
Joseph	Kauffman	Harvest View Acres	3867	Harvest Road	Elizabethtown	PA	17022	LF
Jesse	Jones	Hawthorne Electric	1892	W. Main Street	Mount Joy	PA	17552	RS
Manager		Head Over Heels Hair & Nail Salon	1634	R S. Market Street	Elizabethtown	PA	17022	
Jessica	Zerphey	Hernley's Polaris Indian Motorcycle	2095	S. Market Street	Elizabethtown	PA	17022	GFL Environmental
Dale	Hershey	Hershey Apartments	8757	Elizabethtown Road	Elizabethtown	PA	17022	Republic
Ken	Hershey	Hershey Enterprises, Inc.	PO	Box 527	Elizabethtown	PA	17022	WI
Marc	Hershey	Hershey Farms	338	Sunnyburn Road	Elizabethtown	PA	17022	PW
Fumiko	Hershey	Hershey Rentals	104	Conoy Avenue	Elizabethtown	PA	17022	GFL Environmental
Nevin	Hiestand	Hiestand Farm	2980	Harvest Road	Elizabethtown	PA	17022	
Melvin	Hoffer	Hoffer Farm & Rentals	1610	Meeting House Run	Mount Joy	PA	17552	called - received late due to address change
Jim	VanHorn	Home Climates	76	Hershey Road	Elizabethtown	PA	17022	PW
Trent	DeArment	Home Grown Outdoor Finishes	189	Ridgeview Road S	Elizabethtown	PA	17022	puts recycle out for <b>PW</b> with neighbors
Dave	Olsen	Hondru Dodge/Chevrolet	2005	S. Market Street	Elizabethtown	PA	17022	RS
Kent	Hostetter	J.B. Hostetter & Sons, Inc.	1225	W. Main Street	Mount Joy	PA	17552	Good's
Jeffrey	Clark	JLC Marine	385	Hershey Road	Elizabethtown	PA	17022	WM
Jennifer	Jones	John E. Fullerton, Inc.	1380	Mount Gretna Road	Elizabethtown	PA	17022	independent
Doug	Wolgemuth	John Wolgemuth Properties	2914	Homestead Road	Mount Joy	PA	17552	RS
Jonathan	Fisher	Jonathan Fisher Farm	2297	Camp Road	Manheim	PA	17545	Good's
Dennis	Judge	Judge's Farm	2706	Milton Grove Road	Mount Joy	PA	17552	X/S
Gary	Kulp	Kinsey's Archery & Kinsey's Outdoors	1660	Steel Way Drive	Mount Joy	PA	17552	RS
Mike	Bailey	Lakeview Mobile Home Park	1501	Mill Road	Elizabethtown	PA	17022	
Dr. Michael	DePriore	Lancaster County Career & Technology Center/Mount Joy		PO Box 527	Willow Street	PA	17584	WM
Manager		Leo Kob Co, Inc	303	Jonlyn Drive	Elizabethtown	PA	17022	
Larry	Dombach	Locust Hill Apartments	745	Radio Road	Elizabethtown	PA	17022	YW
Ken	Earhart	M&E Associates	2528	Mount Pleasant Road	Mount Joy	PA	17552	X/S
Paul	Schwanger	Magic Chef Mobile Home Park	1963	Sheaffer Road	Elizabethtown	PA	17022	PW
JoAnn	Marchiori	Marchiori Rentals	148	Forest Lane	Elizabethtown	PA	17022	RS
Ralph	Martin	Martin Construction	2250	Mount Gretna Road	Elizabethtown	PA	17022	LF
Ken	Messick	Messick Farm Equipment, Inc.	187	Merts Drive	Elizabethtown	PA	17022	PW
Eric	Sager	Metro Express	1680	B S. Market Street	Elizabethtown	PA	17022	GFL Environmental
Chris	Winters	Milton Grove Sportsmen's Club	731	Milton Grove Road N	Elizabethtown	PA	17022	WI
Tom	Esbenshade	Mount Calvary Church	625	N. Holly Street	Elizabethtown	PA	17022	RS
Brenda	Balmer	Mount Joy Farmer's Co-op	1471	W. Main Street	Mount Joy	PA	17552	PW
Ken	Pierce	Mt. Pleasant Brethren In Christ Church	1756	Mount Pleasant Road	Mount Joy	PA	17552	PW
Giuseppe	DiStasio	My Place Inc.	95	Anchor Road	Elizabethtown	PA	17022	Good's
Jay	Garber	N. Barbara Street Rentals	1175	Flory Road	Mount Joy	PA	17552	Good's
Rebecca	Kelly	Northwest Savings Bank	1275	S. Market Street	Elizabethtown	PA	17022	WM
Tim	Orth	Orth Plumbing	1519	Sheaffer Road	Elizabethtown	PA	17022	RS
Manager		Petermann Northeast	2202	S. Market Street	Elizabethtown	PA	17022	
Lori	Wise	Pizza Hut	900	N. Hanover Street	Elizabethtown	PA	17022	WM
Manager		Pizza Town/Legacy	50	Veteran's Drive	Elizabethtown	PA	17022	
Jack	Garner	Quality Metal Works	385	Anchor Road	Elizabethtown	PA	17022	Edie
Ronald	Bernhard	R&R Service Center	523	Hershey Road	Elizabethtown	PA	17022	
Michelle	Patel	Red Rose Motel	2346	S. Market Street	Elizabethtown	PA	17022	RV
James	Reider	Reider Plumbing & Heating	1040	Ridge Road, PO Box 522	Elizabethtown	PA	17022	
Manager		Rutt's Machine Shop	300	Jonlyn Drive	Elizabethtown	PA	17022	
William	Sager	Sager Storage Units	2211	S. Market Street	Elizabethtown	PA	17022	
Sal	Bellia	Sal's Pizza & Italian Restaurant	2345	S. Market Street	Elizabethtown	PA	17022	YW
Jay	Schwanger	Schwanger Trucking		PO Box 324	Elizabethtown	PA	17022	PW
Clair	Oberholtzer	Seven Gen Farms	504	Oberholtzer Road	Elizabethtown	PA	17022	GFL Environmental
Chris	Esbenshade	Shady Oak Apartments	220	Eby Chiques Road	Mount Joy	PA	17552	WM



Marjorie	Spang	Shenk Family Trust Apartments (Mount Gretna)	223	Maytown Road	Elizabethtown	PA	17022	PW
Amy	Seigrist	Siegrist Automotive	1303	W. Main Street	Mount Joy	PA	17552	LF
Manager		Smith's Service Center	979	B. N. Hanover Street	Elizabethtown	PA	17022	
James	Young	Stop n' Go Oil Change	1950	W. Main Street	Mount Joy	PA	17552	PW
Rose	Shaffer	Sure Stay Plus Hotel by Best Western	147	Merts Drive	Elizabethtown	PA	17022	PW
Owner		T&S Auto Repair	8102	Elizabethtown Road	Elizabethtown	PA	17022	
Manager		Taco Bell	1551	S. Market Street	Elizabethtown	PA	17022	
Steve	Heckman	TJ Rockwell's	800	Mount Gretna Road	Elizabethtown	PA	17022	LF
Ken	Kaylor	Trolley Line Car Wash	315	Hershey Road	Elizabethtown	PA	17022	X/S
Tony	Stipe	Trop Gun Shop	910	N. Hanover Street	Elizabethtown	PA	17022	WI
Mike	Cukauskas	Turkey Hill Store #103	2395	S. Market Street	Elizabethtown	PA	17022	(Norlanco Pharmacy)
Mike	Cukauskas	Turkey Hill Store #235	998	N. Hanover Street	Elizabethtown	PA	17022	
Julie	Bard-Ziegler	Tyson Poultry, Inc - Mt Joy Hatchery	403	S. Custer Avenue	New Holland	PA	17557	WM
Manager		USA Gas	2042	W. Main Street	Mount Joy	PA	17552	
Paul	Warburton	Warburton Greenhouses		PO Box 449	Hershey	PA	17033	Recyclables went to MJT or Conewago
Brenda	Pence	Wendy's Old Fashioned Hamburgers	1660	S. Market Street	Elizabethtown	PA	17022	YW
Mark	Moeser	Wenger's Feed Mill		PO Box 26	Rheems	PA	17570	consolidate all recycling in Rapho warehouse and report there
Manager		White, Rudy & Company	436	Cloverleaf Road	Elizabethtown	PA	17022	
William	Fisher	William L. Fisher, Electrical Contractor		PO Box 168	Rheems	PA	17570	RS
Cornerstone Realty	Management	Willow Ridge Apartment Complex		PO Box 69	Camp Hill	PA	17001	RS
Bonnie	Hedrick	Wine and Spirits Shoppe	1575	S. Market St, Ste 109	Elizabethtown	PA	17022	
Devin	Wissler	Wissler Motors	1205	West Main Street	Mount Joy	PA	17552	Good's
Doug	Wolgemuth	Wolgemuth Farview Farms	2914	Homestead Road	Mount Joy	PA	17552	RS

Sent to LCSWMA 2021



# The Township Times

WINTER 2021

Volume 41



## Finishing Touches for Old Trolley Line Park

Get ready for big plans at the township's newest public park, Old Trolley Line Park (475 Beverly Road)! Development of Phase 1 began several years ago and 2020 capped off a lot of work with finish-paving of the parking lot and pathways.



Nearly one mile of the paths on-site are now much more accessible to people of all ages and abilities. But we are not done yet! Groundbreaking for the playgrounds and picnic areas is scheduled for spring 2021. Keep your eyes out for two playgrounds, a pavilion, a picnic plaza, and benches to help finish off this wonderful public open space.



Patrick Boyer



Brendan Heisey

Old Trolley Line Park has become a popular place to get outside, due in part to Eagle Scouts Patrick Boyer and Brendan Heisey. Patrick constructed a gaga ball pit in the center of the park, just below where the playground and picnic areas will be located. Bring your own ball and enjoy some action in the pit! And if you've stopped to take a break at one of the trailside benches, credit is due to Brendan and his hard work. Local Scouts are also responsible for the native planting area near the wetlands and the large baseball field. Many thanks go out to everyone involved with these volunteer-led improvements!

*By Justin Evans, Township Manager*

## 2021 Road Improvements Planned

Our sights are set on another full year of road improvements. Phase 1 of the Harvest Road reconstruction project was completed, along with the resurfacing of Stauffer Road, Bear Creek Road, Spring Road, and the eastern section of Beverly Road. Significant progress will continue despite adjustments to the 2021-2025 Road Improvement Plan. We have accounted for reduced tax and liquid fuel revenues in the coming years while continuing the progress gained since 2018. The 2021 planned projects include:

- Phase 2 of the Harvest Road reconstruction project (final paving in 2022)
- Cold Spring Road reconstruction between Harvest Road & Sunnyburn Road
- Phase 1 of the Trail Road North widening & repair project
- Country Squire Road resurfacing
- Sager Road & Larkspur Lane resurfacing



## Mount Joy Township Boards



7:00 PM  
Mount Joy Township  
Meeting Room

### Board of Supervisors 3rd Monday

Debra E. Dupler—Chairperson  
Lisa S. Heilner—Vice Chairperson  
Gerald G. Cole  
David W. Sweigart, III  
Kevin M. Baker

### Zoning Hearing Board 1st Wednesday

Thomas N. Campbell—Chairman  
James E. Hershey—Vice Chairman  
Gregory R. Hitz, Sr.—Secretary  
Robert F. Newton, Jr.—Alternate

### Planning Commission 4th Monday

Delmar Oberholtzer—Chairman  
Kevin M. Baker—Vice Chairman  
Michael G. McKinne—Secretary  
Lisa S. Heilner  
John W. Dice  
Richard C. Gates  
Rodney Boll

### Park & Recreation 2nd Tuesday

Jeff Phillippe—Chairman  
John L. Felix, Jr.—Vice Chairman  
Donald W. Bush—Secretary  
Karen Boyer  
William Duncan

### Police Commission 4th Tuesday

Debra E. Dupler—Chairperson  
Eric W. Kreider—Vice Chairman  
Kevin M. Baker  
David W. Sweigart, III  
Douglas Hottenstein  
Mark Mayberry—Chief of Police

### Elizabethtown Area Water Authority

2nd Monday 6:30 PM

#### EAWA Building

C. Dale Treese—Chairman  
Keith Murphy—Vice Chairman  
Jeff McCloud—Secretary  
Richard A. Erb—Assistant Secretary  
Richard Sheidy—Treasurer  
Charles A. Brewer—Assistant Treasurer  
John O'Connell—Community Relations

### Elizabethtown Regional Sewer Authority

2nd Tuesday 6:30 PM

#### ERSA Building

Richard A. Erb—Chairman  
P. Allen Sollenberger—Secretary  
Roger Snyder—Assistant Secretary  
Kenneth Shaffer—Treasurer  
David W. Sweigart, III—Assistant Treasurer

*Trick or Treat*  
*Friday, October 30*  
*6:00 PM - 8:00 PM*



*Sunday, November 1*

## Rental Registration Payments Now Accepted Online!

If you are a rental property owner, you may now pay \$50 for your annual long-term rental license, or \$75 for your short-term rental license online through MuniPAY.

[www.mtjoytwp.org/residential-rentals](http://www.mtjoytwp.org/residential-rentals)  
Payments are due by December 31.



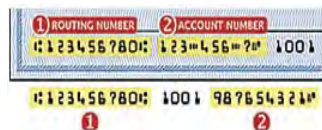
## Credit Card Payments Made Online

Now you can pay your rental license registration from the comfort of your home or office by using our online payment service. Credit cards accepted: MasterCard, Discover, American Express or Visa. Your rental account number will be needed. **A per-transaction service fee of 2.65% or \$1.50 minimum will be charged by the payment processing company for this service.**



## Electronic Check Payments

Mount Joy Township now accepts electronic check payments using our online payment service. Payments will be charged to your checking or savings account at your bank. You will need your 9-digit routing number, as well as your account number from your personal checks (see example below). You will also need your rental account number. **A per-transaction service fee of \$1.50 will be charged by the payment processing company for this service.**



IMPORTANT: When "Payment Options" appears, click on the "Switch to Pay with Check" link and then continue entering your information.

\*If you have questions about the online payment process, call 717-367-8917 or email Dan Ford at [dan@mtjoytwp.org](mailto:dan@mtjoytwp.org).

## HAVE YOU SPOTTED THIS INVADER?

- 1 inch body length, 2 inch wingspan

- Feeds on many fruit trees, garden plants, and grapes

- Adults are active from August—October



- Wings have spots, hind wings are bright red

- Creates honeydew, a sticky residue, when it feeds

- Is attracted to tree-of-heaven, *Ailanthus altissima*

### THE SPOTTED LANTERNFLY *(Lycorma delicatula)*

### Battling the Spotted Lanternfly

Chances are, you have seen the spotted lanternfly (SLF) in the area. The SLF has steadily marched its way southwest from Berks County and is swarming trees throughout our community. Learn how to help curb the negative impact of this invasive pest by visiting [lancasterconservation.org](http://lancasterconservation.org) or [extension.psu.edu/spotted-lanternfly](http://extension.psu.edu/spotted-lanternfly) for more information.

## Northwest EMS Thanks Citizens for Support

Northwest EMS thanks local residents for supporting our crews with your thank-you notes, snacks, and meals. You are an encouragement to our front-line healthcare workers.

Starting in March, we experienced a significant drop in 911 dispatches due to people altering their normal routines of commuting, working, and playing. Those who felt ill may not have wanted to go to hospitals during the pandemic. This resulted in a drop in revenue while our expenses such as payroll and utilities remained the same. Unlike some businesses, we could not cut back hours and leave our communities unprotected.

You will soon receive a mailing from Northwest EMS for the annual subscription drive. This annual appeal is especially important this year. Besides helping Northwest EMS in this unprecedented time, our subscribers receive a discount if they need to use our ambulance service.

Subscriptions cost \$80 for a family, \$65 for a couple, or \$50 for a single person. See the mailer that will arrive soon for full details.

Besides emergency medical care, Northwest EMS provides community services like CPR, Stop the Bleed and First Aid classes, Junior Academy for high school students, school visits, presentations to service clubs, and more.

If you have not received a subscription form by December 15, please call 717-361-8220, ext. 4, and ask for one.



Snacks delivered to the Elizabethtown station from Mount Calvary Church in Elizabethtown

### Mastersonville Volunteer Fire Company

2121 Meadow View Road, Manheim

[www.mastersonvillefire.com](http://www.mastersonvillefire.com)

717-665-5192



Have you considered helping with fundraising, becoming a Fire Police officer, or helping with administrative tasks? Contact us TODAY to learn more!

### Annual Pig Roast and Bake Sale

Saturday, November 14



\$12.00 Carry-Out ONLY! 3 PM - sold out

All meals include: pork, sauerkraut, mashed potatoes, vegetables, gravy, roll, and dessert. A wide variety of home-baked items will be available to purchase.

No ticket necessary





## FALL LEAF PICKUPS 2020

Saturday, November 7 & 21

Saturday, December 5 & 19

### White Goods & Tire Pickup Saturday, March 27, 2021



\*Put items out Friday evening to be picked up on Saturday.



Tire Tag: \$1.50  
Limit 10 tires per address  
(on or off the rim )  
No commercial tires

White Goods Tag: \$12.00  
Including, but not limited  
to appliances, treadmills,  
and large metal items.

Questions? Call the number below or email [kkirchner@mtjoytwp.org](mailto:kkirchner@mtjoytwp.org).

**Tags must be purchased by Thursday, March 25.**

**Have a tag? Call 717-367-8917 to be placed on the list.**

### **ONLY Recycle the Big 4!**

1. Corrugated cardboard
2. Plastic bottles & jugs with necks
3. Metal food & beverage cans
4. Glass jars & bottles

*Emptied, rinsed, & lids removed  
Cardboard flattened*



[recyclerrightlancaster.org](http://recyclerrightlancaster.org)

Please be sure to empty and flatten all clean, corrugated boxes before placing them in the cardboard dumpster in our parking lot.




### **“MISSED STOPS”**

Penn Waste, by ordinance, may start their collection day at 5 AM. If your trash and/or recycling is not out when the Penn Waste trucks come through, it is not considered a “missed stop.” They are not required to come back for trash or recycling that was not out when their trucks came through.

### **TRASH & RECYCLING PICKUP TIMES**

Your trash & recycling may not be picked up at the same time each week. A fill-in driver could run your route differently, and you could miss your pickup for that week. To avoid this issue, please make sure all items are placed curbside the night before the pickup day.

Do you have trouble with critters getting into your trash bags? Use a can with a tight-fitting lid, spray your trash bags with a solution of vinegar and water, or use a window cleaner with ammonia.




## HAZARDOUS WASTE INCIDENT IN OUR TOWNSHIP



Mount Joy Township's trash hauler, Penn Waste, faced a very dangerous situation while picking up trash this summer. Muriatic acid, used to clean concrete, was placed in with the household trash by a resident. This was then compressed in the trash truck and began smoking. Clean up involved hazmat, fire departments, and EMS personnel. Fortunately, no one was injured! This was an extremely dangerous and costly (\$18,100) situation.



**DO NOT** put anything in the trash that you are not sure about. When in doubt, take it to Lancaster County Solid Waste. Thank you in advance for keeping out trash haulers and other residents safe.



Numerous materials used in the home, garage, and garden are considered Household Hazardous Waste (HHW). They can cause serious safety and health problems in transportation and for disposal facilities. Lancaster County residents can use LCSWMA's [HHW Facility](#) for **FREE** (1299 Harrisburg Pike, Lancaster). Empty containers of paint or other items that previously contained liquids may be disposed of as regular trash.

The HHW Facility accepts **ONLY** the following materials:

- Adhesives
- Automotive fluids (max. 5 gallons per container)
- Batteries, including automotive and household
- Cell phones
- Chemistry sets
- Cooking and frying oils (max. 5 gallons per container)
- Computers & peripherals
- Fire extinguishers
- Floor and furniture polish
- Fuel, including kerosene, gasoline, and propane
- Household cleaners, including acids
- Iodine
- Lawn treatments, including herbicides and pesticides
- Mercury-containing items (max of 30 per month), including ballasts, fluorescent bulbs, thermostats, and thermometers
- Paint, rust inhibitors, stains, turpentine, and thinners
- Photographic and pool chemicals
- Televisions



**NO** burning of trash, yard waste, construction materials, or recyclables is permitted in Mount Joy Township. All recreational fires must contain a wire mesh screen. They should not have a burn area greater than three feet and must be at least ten feet away from a building or structure.



They should not have a burn area greater than three feet and must be at least ten feet away from a building or structure.



**717-367-0355**

**Programs & Services Available**

- Recreation
- Child Care
- Senior Center
- Community Center

**GetintoGEARS.org**



 <p><b>JINGLE BELL DR</b> "Reverse Holiday Parade" Sat, Dec 5, 2020 from 4 - 6 pm EASD Fairgrounds &amp; BIC Church</p>	
<p><b>Elizabethtown Area Senior Center</b> <b>Pancake Breakfast &amp; Bazaar</b> Sat, Nov 14 7 am - 1pm GEARs Community Center</p> <p><b>Basket BINGO</b> Sat, Mar 20, 2021 2 pm GEARs Community Center</p>	<p><b>Kids Center</b> Before &amp; After School care for Grades K-6 at all schools 717-367-0119</p>
 <p><b>Eggstravaganza</b> Sat, March 27, 2021 10 am @ E-town Community Park</p>	



8855 Elizabethtown Road - Elizabethtown

Phone: 717-367-8481

8 AM - 4 PM

www.nwrpd.org

## CONGRATULATIONS, SERGEANT SHOPE!

On May 30th, 2020, Officer Adam Shope was promoted to the rank of Sergeant. Officer Shope joined the Northwest Regional Police Department in January 2013. Prior to joining the Northwest Regional Police Department, Officer Shope worked as a police officer at Harrisburg International Airport and Shiremanstown Borough.



Sergeant Adam Shope



**PENNSYLVANIA'S SCHOOL BUS STOPPING LAW**  
*Keeping Children Safe*

### PENNSYLVANIA'S SCHOOL BUS STOPPING LAW

- ◆ When you meet or overtake a stopped school bus with red signal lights flashing and stop arm extended, you **MUST STOP**.
- ◆ When you approach an intersection where a school bus is stopped with red signal lights flashing and stop arm extended, you **MUST STOP**.
- ◆ You **MUST STOP** at least ten (10) feet away from the school bus.
- ◆ You **MUST WAIT** until the red lights have stopped flashing and the stop arm has been withdrawn before moving.
- ◆ **DO NOT MOVE** until all the children have reached a place of safety.

### KNOW YOUR RESPONSIBILITIES

- ◆ 1.5 million children are transported on Pennsylvania roads each day.
- ◆ These children are transported approximately 400 million miles to school each year.
- ◆ Every year, children are needlessly injured or killed by drivers passing stopped school buses.



You **MUST STOP** on roadways with painted lines.



You **MUST STOP** at an intersection, whether it is or is not marked with a stop sign. All traffic **MUST STOP**.



You **MUST STOP** on roadways with ridged/grooved dividers.



**SCHOOL BUS STOPPING LAW**

## PENALTIES

If you are convicted of violating Pennsylvania's School Bus Stopping Law, you will receive all of the following penalties:

- ◆ 60-Day Driver's License Suspension
- ◆ Five (5) points on your driving record
- ◆ \$250 Fine

Annually, more than 700 drivers are convicted for passing a stopped school bus with its red lights flashing.

### SEPARATE ROADWAYS

Drivers may proceed on a highway with clearly defined dividing sections or physical barriers providing separate roadways. This only applies when the school bus is on the opposite side of the road.

### If In Doubt, STOP!



Physical barriers include concrete median barriers, metal median barriers, guide rails, etc.



Clearly indicated dividing sections include trees or shrubs, rocks or boulders, a stream, grass, etc.



**Our Children's Safety Is In Your Hands.**

PUB 97 (7-18)

**Our Children's Safety Is In Your Hands.**

For more information on Pennsylvania's School Bus Stopping Law, including an animated graphic demonstrating when you must stop, visit [www.penndot.gov/safety](http://www.penndot.gov/safety) and click on "Traffic Safety & Driver Topics" and then "School Bus Safety".



**Lawn maintenance for water quality:**

- If you have a lawn, limit its size and break it up with other mixed height plantings;
- A lawn can have a variety of grasses and plants. Enjoy your weeds and their varying root depths (dandelions grow deep tuberous roots that pull nutrients and water deep into the soils);
- Lawns should be brown in the summer heat, resting after the spring growth spurt and using stored energy to grow deep roots. Maintaining green grass with constant watering is a stress on your lawn. Water only if necessary and water deeply when you do;
- Long grass means good roots, less stress and good health. Grass should be mowed to 3+ inches in height and never more than 1/3 of the blade at one time (sugars/cellulose needed for root growth should remain on the plant). In late fall after the grass has set up for winter (begins to brown), cut it shorter;
- Leave mulched grass clippings on your lawn to add nutrients back into the soil;
- Fertilizers create thatch (densely growing roots) which attracts grubs;
- Lawn aeration is the secret to a healthy lawn. By extracting a soil core/plug or using a spike aerator, the soil can breathe, allowing oxygen and water to become more available to the roots, which promotes growth;
- Organic fertilizers may have too much nitrogen, which will acidify the soil and make grass susceptible to insects;
- If after testing your soil you determine that it needs a boost, use a balanced fertilizer such as a compost tea or manure tea at one-half the recommend strength.



**Polling Locations in Mount Joy Township**  
*Tuesday, November 3 from 7 AM - 8 PM*

- Hershey Road District - Mount Calvary School; 625 Holly Street
- Fairview District - Mt. Joy Twp. Building; 8853 Elizabethtown Road
- Cloverleaf District - E-town Alliance Church; 425 Cloverleaf Road
- Milton Grove District - Mt. Pleasant BIC Church; 1756 Mt. Pleasant Rd.


**Milanof-Schock Library**  
**1184 Anderson Ferry Road**  
**Mount Joy**  
**www.mslibrary.org**



**Hours:** Mon-Thurs 10 AM - 8 PM  
 Saturday 9 AM - 4 PM  
 Closed Friday & Sunday

**Book Donation Hours:** Gently used books and media can be donated to the self-service shed behind the library Wednesdays and Thursdays from 10 AM - 8 PM, and Saturdays from 9 AM - Noon.

**Community Paper Shredding Event:** The Mount Joy Rotary will be sponsoring their annual shredding event behind the library on Saturday, October 24 from 9 - 11 AM (line-up begins at 8:45; follow posted signs). All papers should be placed in non-returnable cardboard boxes. Volunteers will unload boxes from your car trunk or back storage area. Cash donations are requested for the Mount Joy Christmas Tree Decoration Fund.



**Check out the child, youth, adult, and family programs and clubs on our website!**

All library programs are free unless stated otherwise, and require preregistration. Online registration is encouraged.

**City of Lancaster's Recycling Drop-Off Center**  
**850 New Holland Avenue, Lancaster 717-735-6257**

- Mixed office paper M-F 7 AM - 3 PM
- Newspaper All visitors must wear a mask.
- Magazines Please pre-sort materials.
- Corrugated cardboard
- Chipboard
- Soft cover and hard cover books
- Shredded paper





Mount Joy Township  
 8853 Elizabethtown Road  
 Elizabethtown, PA 17022



PRSR STD  
 U.S. POSTAGE  
**PAID**  
 ELIZABETHTOWN, PA  
 PERMIT NO. 48

**Mount Joy Township**  
 8853 Elizabethtown Road - Elizabethtown  
 8 AM—4 PM  
 Phone 717-367-8917    www.mtjoytwp.org



Trash billed: December 1st  
 Payment due: December 31st  
 \*\*\*\*\*  
 Payments not submitted online, or in our office or drop box **before** January 1st will be considered late.

Twp. Manager/Zoning:	Justin Evans	ext. 207	justin@mtjoytwp.org
Secretary/Asst. Zoning:	Patricia Bailey	ext. 204	patricia@mtjoytwp.org
Treasurer:	Richard Forry	ext. 208	rich@mtjoytwp.org
Assistant Treasurer:	Sherrri Minnich	ext. 205	sherrri@mtjoytwp.org
Codes Compliance Official:	Dan Ford	ext. 206	dan@mtjoytwp.org
Recycling Coordinator:	Kristina Kirchner	ext. 200	kkirchner@mtjoytwp.org
Roadmaster:	Ken Ebersole	ext. 211	ken@mtjoytwp.org
Public Works Foreman:	Robert Ansell		
Public Works Crew:	Bryan Range, Jr. Richard Wagner, II Clayton Fidler		

Don't forget...you may now pay your trash bill online with a credit card or electronic check at [mtjoytwp.org](http://mtjoytwp.org)!



**Christmas Tree Pickup**  
**Saturday, January 9**

NO tinsel, ornaments, stands, or bags.



Mount Joy Township Holidays

Thanksgiving - November 26 & 27: Closed  
 Christmas - December 24 & 25: Closed  
 New Years - January 1: Closed



There will be no changes to trash pickup for the holidays.

# Improving Our Local Waterways Starts with YOU!



## REMEMBER...

Mount Joy Township is divided by three watersheds: Chiques Creek, Conewago Creek, and Conoy Creek. Your property—whether residential or agricultural—plays a critical part in our community's water quality. Rain that does not infiltrate into the ground runs off onto other properties, into storm sewer systems, or flows directly to local waterways. Soil, fertilizer, chemicals, and other pollutants on the ground can be washed away, contributing to widespread stream impairments.

Clean streams start with clean runoff from everyone's property. Thank you for your cooperation!



# MCM #2 Appendix

- **MCM #2 Project Plan**
- **BMP 2.1 Attachments**
  - MJT PIPP - MCM2 2021-02-22.pdf
- **BMP 2.3 Attachments**
  - 2021-03-15 Letter of Support - Lancaster Conservancy.pdf

# MCM #2 Project Plan

- BMP 2.1

Description:

Develop, implement and maintain a written Public Involvement and Participation Program (PIPP).

Action Plan:

Develop, implement, and maintain the MCM #2 plan.

- BMP 2.2

Description:

Advertise to the public and solicit public input on ordinances, SOPs, Pollutant Reduction Plans (PRPs) (if applicable) and TMDL Plans (if applicable), including modifications thereto, prior to adoption or submission to DEP.

Action Plan:

Continue to follow statutory procedures for the consideration and adoption of municipal ordinances, as well as broader-reaching feedback methods outside of the public meeting framework.

- BMP 2.3

Description:

Regularly solicit public involvement and participation from the target audience groups using available distribution and outreach methods.

Action Plan:

Hold a public update meeting at least once annually at the Township Planning Commission and Board of Supervisors meetings starting in 2021.

The Mount Joy Township  
Public Involvement and Participation  
Program



Stormwater Management Program  
MCM #2

February 22, 2021

**Purpose:** The Mount Joy Township Public Involvement and Participation Program (PIPP) sets forth a strategy to encourage the local citizenry to participate in the municipal stormwater management program development and implementation.

The PIPP is intended to satisfy Minimum Control Measure #2 of the Township's Municipal Separate Storm Sewer System (MS4) permit. This is one of six MCMs established by the permit to reduce the discharge of pollutants from the regulated storm sewer system:

1. Public Education and Outreach on Stormwater Impacts
- 2. Public Involvement/Participation**
3. Illicit Discharge Detection and Elimination
4. Construction Site Stormwater Runoff Control
5. Post-Construction Stormwater Management (PCSM) in New and Re-Development Activities
6. Pollution Prevention/Good Housekeeping for Municipal Operations

#### *Public Feedback and Input*

Mount Joy Township solicits feedback both virtually and in person through our website and at public meetings of the Board of Supervisors and Planning Commission. Our Water Resources webpage highlights important information and provides public access to our pollution prevention efforts and stormwater management program documents. We have also increased our participation in local watershed-based initiatives and watershed groups. Partnering with organizations like the Chiques Creek Watershed Alliance and having a seat at the table in collaborative efforts such as the Conewago Initiative and the Chiques-Conoy-Conewago Regional Partnership gives the Township a solid platform to contribute and receive important feedback.

**Action Item: Maintain or increase the Township's involvement in local watershed groups and other outreach initiatives that amplify our reach to and from community stakeholders.**

#### *Municipal Involvement in Public Education Efforts*

Aside from the 24/7 availability of relevant information on the Township website, in-person public input is a fundamental part of local government in general. All ordinances – such as the Stormwater Management Ordinance - are adopted in accordance with the public notification requirements of the PA Second Class Township Code. Our Pollution Reduction Plan and other MS4 program materials are developed and adopted with feedback gained through public meetings and other methods like email and phone conversations with citizens and local businesses.

**Action Item: Continue to follow statutory procedures for the consideration and adoption of municipal ordinances, as well as broader-reaching feedback methods outside of the public meeting framework.**

*Public Involvement in Implementing the Stormwater Management Program*

Mount Joy Township's Public Education and Outreach Program (MCM #1) lays out our distribution strategy for online and print media. Beginning in 2021, we will hold an update session at a Planning Commission and a Board of Supervisors meeting specific to SWMP implementation. As the Township moves forward with its pollution reduction projects, local leaders and citizens need to stay informed with the progress of stream restoration projects and other related initiatives.

**Action Item: Hold a public update meeting at least once annually at the Township Planning Commission and Board of Supervisors meetings starting in 2021.**

**Action Item: Find additional opportunities to present Mount Joy Township's progress with SWMP implementation and water quality restoration projects.**



# MOUNT JOY TOWNSHIP

• Lancaster County, Pennsylvania •

8853 Elizabethtown Road, Elizabethtown, PA 17022  
717.367.8917 • 717.367.9208 fax  
www.mtjoytwp.org

March 15, 2021

Jennifer Teson  
VP of Operations and Conservation  
Lancaster Conservancy  
117 South West End Avenue  
Lancaster, PA 17603

Re: DCNR Grant Application for the Acquisition of the Schmidt Property Along the  
Conewago Trail

Dear Ms. Teson -

The Mount Joy Township Board of Supervisors understands that the Lancaster Conservancy will be submitting a grant application to the Pennsylvania Department of Conservation and Natural Resources (DCNR) for funding to assist in the acquisition of the approximately 156-acre Schmidt property in Mount Joy Township, Lancaster County.

For the 2018-2023 MS4 permit cycle the Chesapeake Bay Pollution Reduction Plan (PRP) requires a 10% reduction in total suspended solids for MS4 communities in the Chesapeake Bay drainage area, which both Londonderry Township and Mount Joy Township are. We partnered together with Londonderry Township to fulfill these commitments to the Conewago Creek via the Conewago Creek Restoration Project, which is partially located on the Schmidt property.

This project aims to return this section of Conewago Creek back to historic conditions and improve the function of the creek. The project will remove legacy sediment, which will create expanded flood capacity and remove nutrients from the system; restore the onsite wetlands; create a more resilient creek; and expand and enhance wildlife habitat. The result will be:

- 4,877-ft of stream restoration
- 2,988-feet of stream creation
- 15.2 acres of the floodplain restored to historical conditions
- The removal of 125,000 cubic yards of legacy sediment
- A reduction of yearly sediment loads by 509 tons

The project runs parallel to a popular trail, the Conewago Recreation Trail, which bisects the Schmidt property. The proximity to the trail will allow users to see the project's progress. This trail is ideal for walking, jogging, bicycling, horseback riding, and cross-country




skiing, while users enjoy many views of the Conewago Creek. Ultimately mowed grass trails will connect to the existing trail system, expanding recreation opportunities.

Permits and funding and permits for the restoration project are secured and Phase 1 construction is set to begin summer of 2021. The Conservancy's acquisition of the Schmidt property means the work we are planning for this property can be accomplished and will not be impacted by potential development on the Schmidt property. This work will benefit generations to come.

The Mount Joy Township Board of Supervisors is in full support of the Conservancy's grant application to DCNR for this project.

Sincerely,

A handwritten signature in black ink that reads "Lisa S. Heilner". The signature is written in a cursive style with a large, stylized initial "L".

Lisa S. Heilner  
*Chair, Board of Supervisors*

# MCM #3 Appendix

- **MCM #3 Project Plan**
- **BMP 3.1 Attachments**
  - IDDE Program Manual.pdf
- **BMP 3.2 Attachments**
  - 2020-05-14\_MJT\_stormsystem-8.pdf
  - 2020-05-14\_MJT\_stormsystem-7.pdf
  - 2020-05-14\_MJT\_stormsystem-6.pdf
  - 2020-05-14\_MJT\_stormsystem-5.pdf
  - 2020-05-14\_MJT\_stormsystem-4.pdf
  - 2020-05-14\_MJT\_stormsystem-3.pdf
  - 2020-05-14\_MJT\_stormsystem-2.pdf
  - 2020-05-14\_MJT\_stormsystem-1.pdf
- **BMP 3.4 Attachments**
  - Outfall Field Inspections
- **BMP 3.5 Attachments**
  - 113 - SWM as amended thru 04-17-2017.pdf
- **BMP 3.6 Attachments**
  - 2021 trash billing - WQ stuffer.pdf

# MCM #3 Project Plan

- BMP 3.1

Description:

Develop and implement a written program for the detection, elimination, and prevention of illicit discharges into the regulated small MS4.

Action Plan:

Implement the protocols of the Township's IDDE Program Manual (adopted May 18, 2020), including cyclical outfall screenings and ongoing storm sewer infrastructure mapping updates.

- BMP 3.2

Description:

Develop and maintain map(s) that show permittee and urbanized area boundaries, the location of all outfalls and, if applicable, observation points, and the locations and names of all surface waters that receive discharges from those outfalls. Outfalls and observations points shall be numbered on the map(s).

Action Plan:

Maintain the Township's storm sewer system mapping and stormwater BMP database on an ongoing basis.

- BMP 3.3

Description:

In conjunction with the map(s) created under BMP #2 (either on the same map or on a different map), the permittee shall develop and maintain map(s) that show the entire storm sewer collection system within the permittee's jurisdiction that are owned or operated by the permittee (including roads, inlets, piping, swales, catch basins, channels, and any other components of the storm sewer collection system), including privately-owned components of the collection system where conveyances or BMPs on private property receive stormwater flows from upstream publicly-owned components.

Action Plan:

Maintain the Township's storm sewer system mapping and stormwater BMP database on an ongoing basis.

- BMP 3.4

Description:

Conduct dry weather screenings of MS4 outfalls to evaluate the presences of illicit discharges. If any illicit discharges are present, the permittee shall identify the source(s) and take appropriate actions to remove or correct any illicit discharges. The permittee shall also respond to reports received from the public or other agencies of suspected or confirmed illicit discharges associated with the storm sewer system, as well as take enforcement action as necessary. The permittee shall immediately report to DEP illicit discharges that would endanger users downstream from the discharge, or would otherwise result in pollution or create a danger of pollution or would damage property.

Action Plan:

Implement the outfall field screening schedule set forth in the Township IDDE Program Manual.

- BMP 3.5

Description:

Enact a Stormwater Management Ordinance or SOP to implement and enforce a stormwater management program that includes prohibition of non-stormwater discharges to the regulated small MS4.

Action Plan:

Maintain a SWMO compliant with all applicable statutes, including Pennsylvania or County Model Ordinances.

- BMP 3.6

Description:

Provide educational outreach to public employees, business owners and employees, property owners, the general public and elected officials (i.e., target audiences) about the program to detect and eliminate illicit discharges.

Action Plan:

Use the methods outlined in MCM #1 & #2 to educate key parties on the importance of keeping any non-water discharges out of the storm sewer system and waterways.

# Mount Joy Township Illicit Discharge Detection and Elimination (IDDE) Program Manual

PAG133578

Adopted May 18, 2020

## Background

Mount Joy Township (MJT) is a second-class township located in northwestern Lancaster County. Most of the Township’s storm sewer infrastructure is situated within the right-of-way of the 65+ miles of roads owned and maintained by the Township. MJT maintains an inventory of storm sewer system assets and stormwater BMPs in the CS Datum and QGIS computer databases. An initial digitization was performed as part of MJT’s Notice of Intent for an MS4 NPDES permit in 2017. We update the asset database when storm sewer infrastructure is replaced or added, and when private stormwater BMPs are constructed.

MJT contains three HUC-12 watersheds: Chiques Creek (including the Donegal Creek and Little Chiques Creek subwatersheds), Conewago Creek, and Conoy Creek. The Township’s Pollutant Reduction Plan produced two maps detailing these areas and the generalized land cover of the 74 delineated storm sewer sheds (SSS) located within the regulated municipal separate storm sewer system (MS4) area. The number and size of the 74 SSS are categorized by watershed below:

HUC-12 Watershed	# of SSS	Total SSS Area (Acres)
Chiques Creek	35	327.60
Conewago Creek	10	146.12
Conoy Creek	29	295.87

Pennsylvania’s GP-13 (MS4 NPDES permit) authorizes stormwater discharges from an MS4 to surface waters. GP-13 permit holders must create and implement a Stormwater Management Program (SWMP) and its six minimum control measures, or MCMs. MCM #3 requires permit holders to “develop, implement and enforce a program to detect and eliminate illicit discharges

into the permittee's regulated small MS4." In the regulatory sense, the GP-13 defines an illicit discharge as...

*any discharge to a municipal separate storm sewer that is not composed entirely of stormwater, except non-stormwater discharges as described in the "Discharges Authorized by this General Permit" section of this General Permit.*

*Examples of illicit discharges include dumping of motor vehicle fluids, household hazardous wastes, grass clippings, leaf litter, animal wastes, or unauthorized discharges of sewage, industrial waste, restaurant wastes, or any other non-stormwater waste into a municipal separate storm sewer system. Illicit discharges can be accidental or intentional.*

The following discharges are authorized by the GP-13 as long as they do not cause or contribute to pollution:

1. Discharges or flows from firefighting activities.
2. Discharges from potable water sources including water line flushing and fire hydrant flushing, if such discharges do not contain detectable concentrations of Total Residual Chlorine (TRC).
3. Non-contaminated irrigation water, water from lawn maintenance, landscape drainage and flows from riparian habitats and wetlands.
4. Diverted stream flows and springs.
5. Non-contaminated pumped ground water and water from foundation and footing drains and crawl space pumps.
6. Non-contaminated HVAC condensation and water from geothermal systems.
7. Residential (i.e., not commercial) vehicle wash water where cleaning agents are not used.
8. Non-contaminated hydrostatic test water discharges, if such discharges do not contain detectable concentrations of TRC.

The Center for Watershed Protection (CWP) created *Illicit Discharge Detection and Elimination: A Guidance Manual* in October 2004 as a foundational resource for municipal IDDE programs. This manual, in conjunction with the GP-13 requirements, serves as the basis for our program. The CWP manual established a four-part definition for illicit discharges that supplements the GP-13's definition:

1. Illicit discharges are defined as a storm drain that has measurable flow during dry weather containing pollutants and/or pathogens. A storm drain with measurable flow but containing no pollutants is simply considered a discharge.
2. Each illicit discharge has a unique frequency, composition and mode of entry in the storm drain system.

3. Illicit discharges are frequently caused when the sewage disposal system interacts with the storm drain system. A variety of monitoring techniques is used to locate and eliminate illegal sewage connections. These techniques trace sewage flows from the stream or outfall, and go back up the pipes or conveyances to reach the problem connection.
4. Illicit discharges of other pollutants are produced from specific source areas and operations known as “generating sites.” Knowledge about these generating sites can be helpful to locate and prevent non-sewage illicit discharges. Depending on the regulatory status of specific “generating sites,” education, enforcement and other pollution prevention techniques can be used to manage this class of illicit discharges.

## The Desktop Assessment

The CWP manual established a five-step desktop assessment of illicit discharge potential for MS4s. This assessment is used to guide program decisions such as the frequency of outfall monitoring based on risk potential within an SSS, which is assessed in terms of illicit discharge potential, or IDP. Areas of high IDP per a pre-defined set of criteria are subject to dry weather field screening of outfalls for non-stormwater flows and sampling of dry weather discharges for chemical and biological parameters.

Key objectives of the desktop assessment are:

- Screen problem catchments/subwatersheds
- Create a GIS or other database system to track outfalls
- Gain an overall assessment as to the severity of illicit discharge problems in the community
- Generate basic mapping for subsequent field work

### Step 1: Delineate Subwatersheds

The Township’s SSS were originally delineated in the preparation of supporting documentation for the Township’s MS4 permit application in 2017. Several areas were added or modified in a May 2019 update, bringing the total SSS to 74. Each SSS was delineated by modeling the catchment areas that drain to the swales, inlets, and storm pipes connected to an outfall. No new subwatersheds or substantial infrastructure has been added to the municipal system since then. Therefore, those 74 SSS are the basis for this analysis. Eight map panels are included in this document, illustrating the storm sewer infrastructure inventoried throughout the Township. These panels coincide with the maps included in the MS4 permit submission, though the content has been updated. The infrastructure is color-coded by ownership: Mount Joy Township (including jointly owned by the Township), PennDOT, or private. The drainage areas of the 74 regulated outfalls are contained in panels 1, 3, 4, and 8.

## Step 2: Inventory Storm Sewer Assets

Storm sewer system assets such as inlets, pipes, swales, and stormwater BMPs are managed in the CS Datum system. CS Datum is a user-friendly, browser-based asset management program that allows Township personnel to access information at the desk and in the field. This platform also enables personnel to report outfall screening findings directly into the database from the field via connected device. Its questionnaire format is easy to use and feeds DEP’s standardized “MS4 Outfall Field Screening Report” for easy inclusion in the Township’s annual report to the Commonwealth. Assets digitized into CS Datum are exported as shapefiles for use in MJT’s GIS database to create maps and perform other analysis in conjunction with other publicly available base mapping data.

## Step 3: Compute Discharge Screening Factors

The CWP manual recommends using ten screening factors to identify which SSS have high IDP. Our program uses nine of the ten since the factor related to combined sewer systems is not applicable to MJT.

Discharge Screening Factor	Description	MJT GIS Field
Past Discharge Complaints and Reports	High frequency of discharge complaints or spill responses	INCIDENT
Poor Dry Weather Water Quality	2 or more samples/year exceeding benchmark values for bacteria, nutrients, conductivity, or other predetermined indicators	DRY_QUAL
Density of Generating/Industrial NPDES Sites	Greater than 10 generating sites or 5 industrial NPDES stormwater sites per sq. mi	IND_DSCH
Outfall Density	Greater than 20 outfalls per stream mile	DENSITY
Age of Development	Majority of development older than 50 years	OLD_DEV
Sewer Conversion	Septic systems connected to sanitary sewer within last 30 years	SWR_CONV
Presence of Older Industrial Operations	5% of area occupied by industrial sites more than 40 years old	OLD_IND



Discharge Screening Factor	Description	MJT GIS Field
Aging or Failing Sewer Infrastructure	Sewer age exceeds design life or clusters of pipe breaks, spills, overflows, I/I are reported	OLD_SWR
Density of Aging Septic Systems	Greater than 100 septic drain fields per sq. mi.	SEPTIC

#### Step 4: Screen for High IDP Areas

We analyzed the drainage areas of the 74 regulated outfalls with GIS, resulting in the identification of 5 high-IDP SSS. At least one discharge screening factor was identified as present in the following SSS:

SSS#	Screening Factor
021	Older Industrial Operations
022	Older Industrial Operations
206	Aging Septic Systems
208	Aging Septic Systems
209	Aging Septic Systems

#### Step 5: Provide Maps to Support Field Investigations

Township personnel performing field investigations have access to paper and/or electronic map formats to locate outfalls, observation points, and their drainage systems. MCM #3, BMP #2 lists the following features required to be on our system maps:

- Municipal boundary
- Urbanized (regulated) area boundary
- Location of outfalls and/or observation points
- Locations and name of all surface waters that receive discharges from outfalls

The collection of 8 map panels depicts the Township’s storm sewer assets, both inside and out of the regulated areas, as specified in MCM #3, BMP #3. The permit also requires us to inventory and show “privately-owned components of the collection system where conveyances or BMPs on private property receive stormwater flows from upstream publicly-owned components.” MJT’s inventory includes and differentiates between elements owned by the Township, the Commonwealth, or private parties. Required storm sewer features include:

- Roads
- Inlets
- Piping
- Swales

- Catch basins
- Channels
- Any other components of the storm sewer collection system

Although these maps have been created for regulatory compliance, CS Datum is a more valuable resource in the field because of its interactivity. Storm sewer infrastructure is depicted with base mapping such as aerial imagery and property lines that can make locating these features easier. Standard protocol for field investigations requires personnel to have access to CS Datum via smartphone, tablet, or other connected device. A PDF version of the system maps should be stored on the tablet/device to supplement the CS Datum platform.

## Field Screening

MCM #3, BMP #4 specifies an outfall screening schedule based on location and IDP. New permittees like MJT must screen all regulated outfalls at least twice within the current five-year permit cycle. Additionally, the Township is obligated to respond to reports of suspected or confirmed illicit discharges associated with the storm sewer system. For this initial cycle, the 74 outfalls are split into two sections so each outfall can be screened twice in the 2020-2023 period. The 5 high-IDP outfalls are denoted with an asterisk and will be screened annually.

Years 2020 & 2022		Years 2021 & 2023	
021*	018	021*	117
022*	019	022*	118
206*	020	206*	119
208*	025	208*	120
209*	026	209*	121
001	027	101	122
002	028	102	123
003	029	103	124
004	030	104	125
005	031	105	126
006	032	106	127
007	033	107	128
008	034	108	129
009	301	109	201
010	304	110	202
012	305	111	203
013	306	112	204
014		113	205
015		114	207
016		115	210
017		116	

## Regular Screening Protocol

Whether performing a scheduled outfall screening or investigating an illicit discharge complaint, Township personnel will use PaDEP's *MS4 Outfall Field Screening Report* worksheet to report observations and test results. CS Datum allows the user to input information and observations directly into DEP's standard reporting form through the menu-based interface. A field inspection is initiated by selecting the outfall on the map screen or outfall table. The location, pipe specifications, and baseline information for each outfall is pre-populated with existing data. On-site observations like weather conditions and characteristics of dry weather flow are entered directly into the device. If dry weather flow is observed existing an outfall or observation point, sampling should take place in accordance with the testing procedures below. Any discharge consisting of very high turbidity or strong odors and colors should also be sampled. If a screening is conducted without a device utilizing CS Datum, personnel must document their observations directly onto the *MS4 Outfall Field Screening Report*.

## Regular Dry Weather Field Screening Protocol

Dry weather field outfall screening shall occur on an annual basis in accordance with the table above. All high-IDP outfalls are screened annually and the remaining outfalls are screened in alternating years. The CWP manual recommends conducting dry weather inspections under the following conditions:

- During dry season and leaf off conditions
- After a dry period of at least 48 hours
- Low groundwater levels

Furthermore, MCM #3, BMP #4(3) specifies that the discharge shall be sampled if it exhibits any of the following characteristics:

- Color
- Odor
- Floating solids
- Scum
- Sheen
- Substances that result in deposits
- Turbidity
- Other apparent pollutants

## Sample Testing

If an outfall discharge exhibits any of the above characteristics, two samples must be gathered in sterilized containers. One of the two samples will be evaluated at the municipal facility. The LaMotte StormWatch Drain Monitoring Kit and ammonia testing strips allow us to test for

seven parameters. The table below lists them and the “action level” at which the parameter exceeds acceptable tolerances. Results from these tests will be entered into the field screening report. This report will be included in the Township’s MS4 Annual Report to DEP.

Parameter	Action Level
Total Residual Chlorine	≥ 0.3 ppm
Copper	≥ 0.5 ppm
Phenols	≥ 1.0 ppm
Turbidity	Medium-high or higher
Detergent	≥ 0.4 ppm
pH	< 6 or > 9
Ammonia-Nitrogen	10 mg/L

### Investigating Illicit Discharges

Outfall screening is a systematic method to help identify and eliminate ongoing or recurring illicit discharges. However, the system employs either annual or bi-annual inspections that most likely will not catch isolated incidents. The Township has an obligation to investigate reports of dry weather flows or an apparent illicit discharge through the Township storm sewer system. These complaints may be generated by the general public or Township personnel. Complaints can be filed in person, by phone or email, or via the instructions found on our website, [mtjoytwp.org](http://mtjoytwp.org).

A complaint will be logged into the Township database and investigated as soon as possible, with higher priority given to imminent threats to surface water quality (e.g. reports of sewage, chemicals, discoloration in the flow, or the presence of automobile fluids resulting from an accident). From there, personnel should undertake a storm drain network investigation.

#### Storm Drain Network (“Trunk”) Investigations

The purpose of a trunk investigation is to narrow down the source of a discharge to a specific segment of the storm sewer system draining to an outfall. Our mapping initiative is critical in supporting these investigations and subsequent pollution eliminations. Three options are set forth by the CWP manual with a decision-making framework to guide Township personnel:

- *Work progressively up the trunk from the outfall and test manholes along the way*

- *Split the trunk into equal segments and test manholes at strategic points of the storm drain system*
- *Work progressively down the trunk (i.e., from the headwaters of the storm drain network and move downstream)*

*The decision to move up, split, or move down the trunk depends on the nature of the drainage system and the surrounding land use. The three options also require different levels of advance preparation. Moving up the trunk can begin immediately when an illicit discharge is detected at an outfall, and only a map of the storm drain system is required. Splitting the trunk requires a little more preparation to examine the storm drain system and find the most strategic manholes to sample. Moving down the trunk requires even more advance preparation, since the most upstream segments of the storm drain network may be poorly understood.*

A desktop analysis of land use and parcel configuration within an outfall's drainage area is a reasonable precursor and/or follow-up to the trunk investigation. This supplemental information can prove useful for the investigators and is also accessible in the field through the CS Datum application.

## Elimination of Illicit Discharges

MCM #3, BMP #4 requires the Township to take enforcement action upon the discovery and/or confirmation of the presence of an illicit discharge. Again, we turn to the CWP manual on how to proceed with eliminating the pollutants. It suggests these four questions to determine how to proceed:

- Who is responsible?
- What methods will be used to repair?
- How long with the repair take?
- How will removal be confirmed?

Table 26 of the CWP manual is a concise matrix of response actions based on the above questions and resultant answers:

<b>Table 26: Methods to Fix Illicit Discharges</b>		
<b>Type of Discharge</b>	<b>Source</b>	<b>Removal Action(s)</b>
<b>Sewage</b>	Break in right-of-way	Repair by municipality
	Commercial or industrial direct connection	Enforcement
	Residential direct connection	Enforcement; Incentive or aid
	Infrequent discharge (e.g., RV dumping)	Enforcement; Spill response
	Straight pipes/septic	Enforcement; Incentive or aid
<b>Wash water</b>	Commercial or industrial direct connection	Enforcement; Incentive or aid
	Residential direct connection	Enforcement; Incentive or aid
	Power wash/car wash (commercial)	Enforcement
	Commercial wash down	Enforcement
	Residential car wash or household maintenance-related activities	Education
<b>Liquid wastes</b>	Professional oil change/car maintenance	Enforcement; Spill response
	Heating oil/solvent dumping	Enforcement; Spill response
	Homeowner oil change and other liquid waste disposal (e.g., paint)	Warning; Education; Fines
	Spill (trucking)	Spill response
	Other industrial wastes	Enforcement; Spill response

Article VIII of the Mount Joy Township Stormwater Management Ordinance (Chapter 113 of the Township’s Code of Ordinances) prohibits various connections to the municipal storm sewer system. It also prohibits certain discharges into the system, which are illicit discharges under the scope of the ordinance. Article IX provides the Township the authority to enforce the ordinance and compel corrective actions to eliminate illicit discharges from the system and waterways in general. This authority, in conjunction with all recorded stormwater management easements granted to the Township allows us to access property containing storm sewer infrastructure and illicit discharge sources. As a rule of thumb, investigations will use the public rights-of-way as much as possible before entering private property.

# Mount Joy Township PAG-133578

## Storm Sewer System Map Panel #8

### Legend

#### Storm Sewer System

- ★ MS4 Outfalls
- Outfall Observation Points
- PCSM BMPs

#### Inlets

- Municipal/Joint
- Private
- State

#### Headwalls - Endwalls

- ▲ Municipal/Joint
- ▲ Private
- ▲ State

#### Manholes

- Municipal/Joint
- Private
- State

#### Pipes


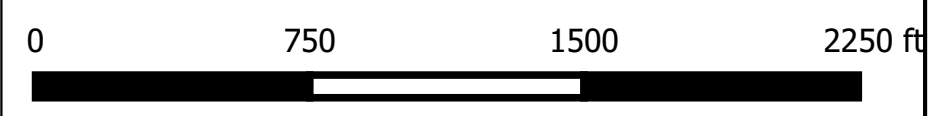
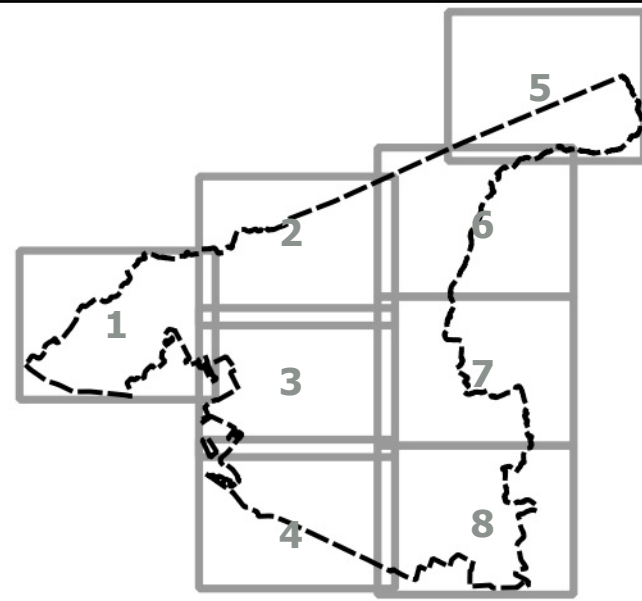
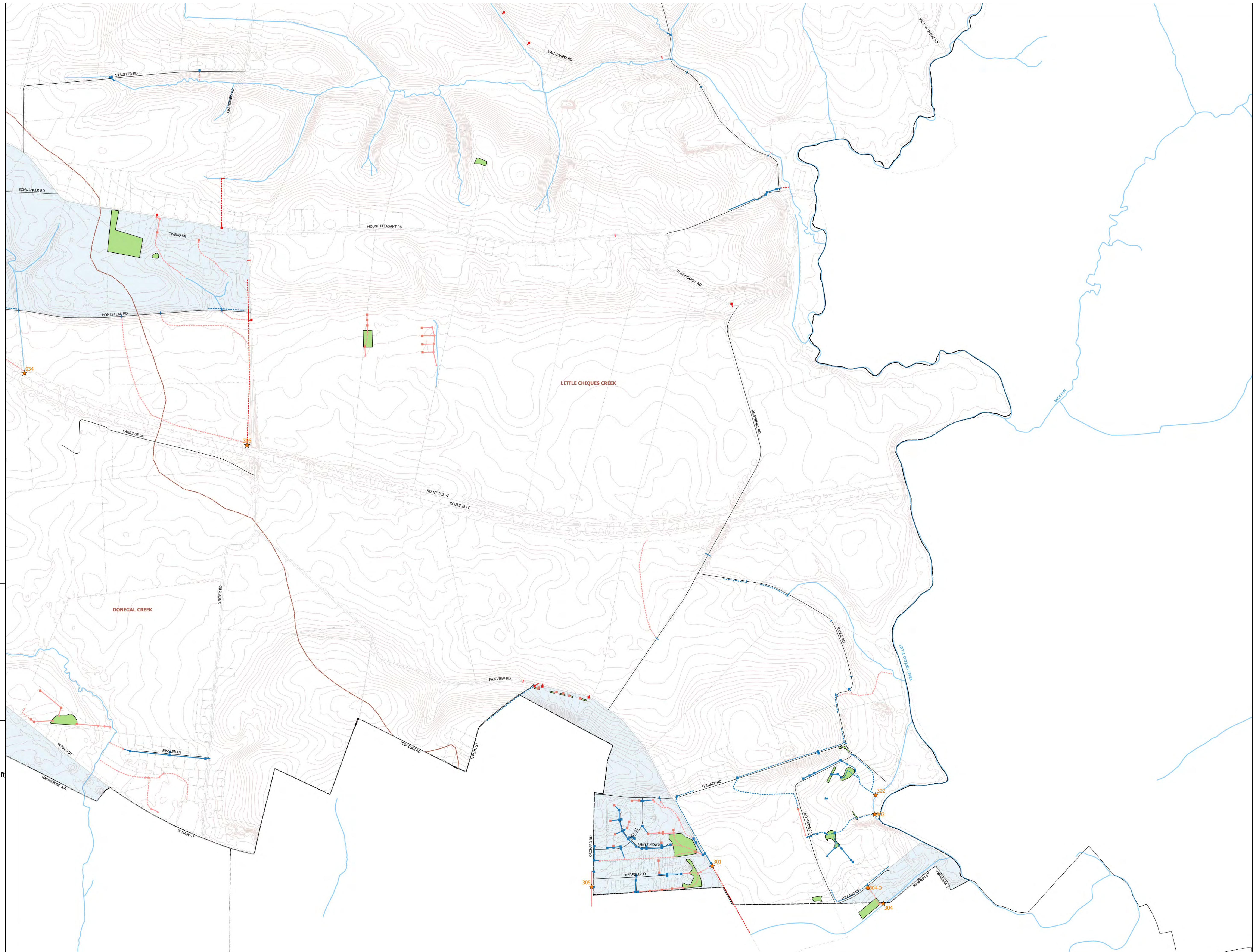
- Municipal/Joint
- Private
- State

#### Swales

- Municipal/Joint
- Private
- State

#### Other Features

- ▭ Mount Joy Township Boundary
- ▭ HUC12 Watershed Boundaries
- ▭ Parcels
- Urbanized Area
- Township Roads
- Non-Township Roads
- Waterways
- 5' Contours



Mount Joy Township  
PAG-133578

Storm Sewer System Map  
Panel #7


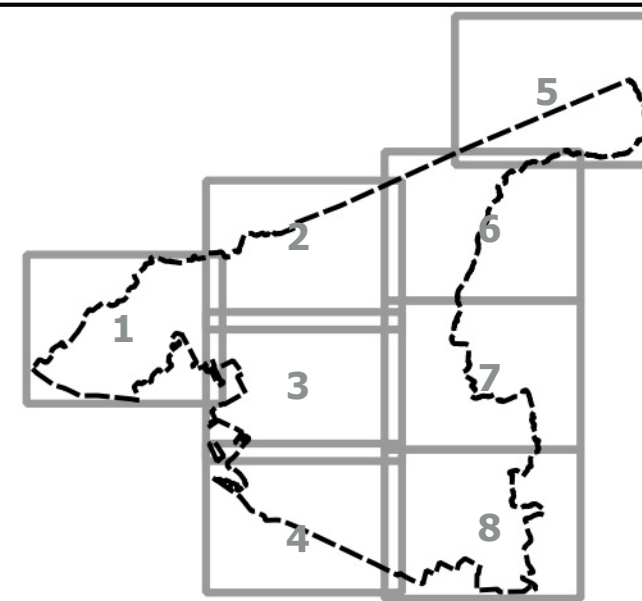
Legend

**Storm Sewer System**

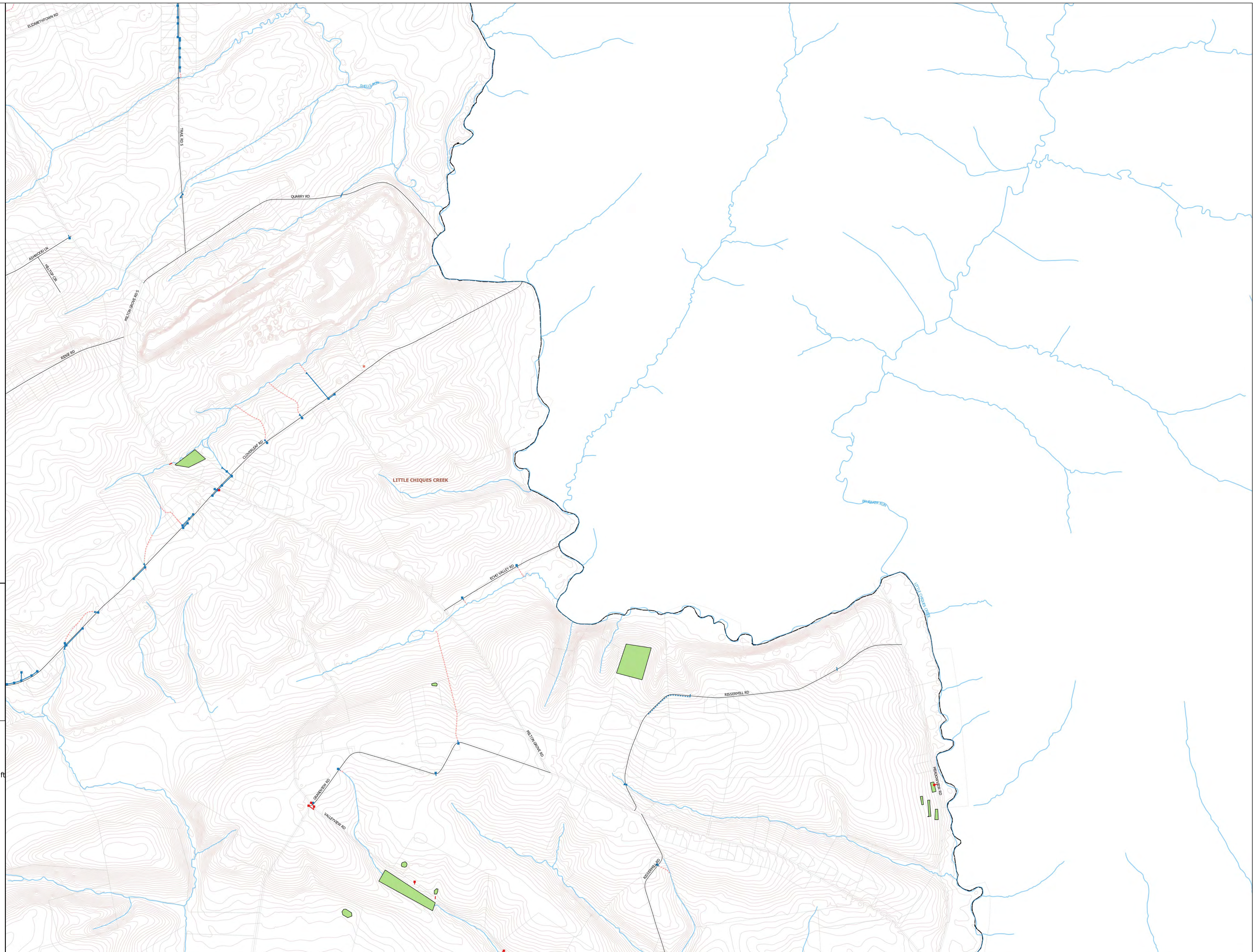
- ★ MS4 Outfalls
- Outfall Observation Points
- PCSM BMPs
- Inlets**
  - Municipal/Joint
  - Private
  - State
- Headwalls - Endwalls**
  - ▲ Municipal/Joint
  - ▲ Private
  - ▲ State
- Manholes**
  - Municipal/Joint
  - Private
  - State
- Pipes**
  - Municipal/Joint
  - Private
  - State
- Swales**
  - Municipal/Joint
  - Private
  - State

**Other Features**

- ▭ Mount Joy Township Boundary
- ▭ HUC12 Watershed Boundaries
- ▭ Parcels
- ▭ Urbanized Area
- ▭ Township Roads
- ▭ Non-Township Roads
- ▭ Waterways
- ▭ 5' Contours



May 14, 2020





Mount Joy Township  
PAG-133578

Storm Sewer System Map  
Panel #6

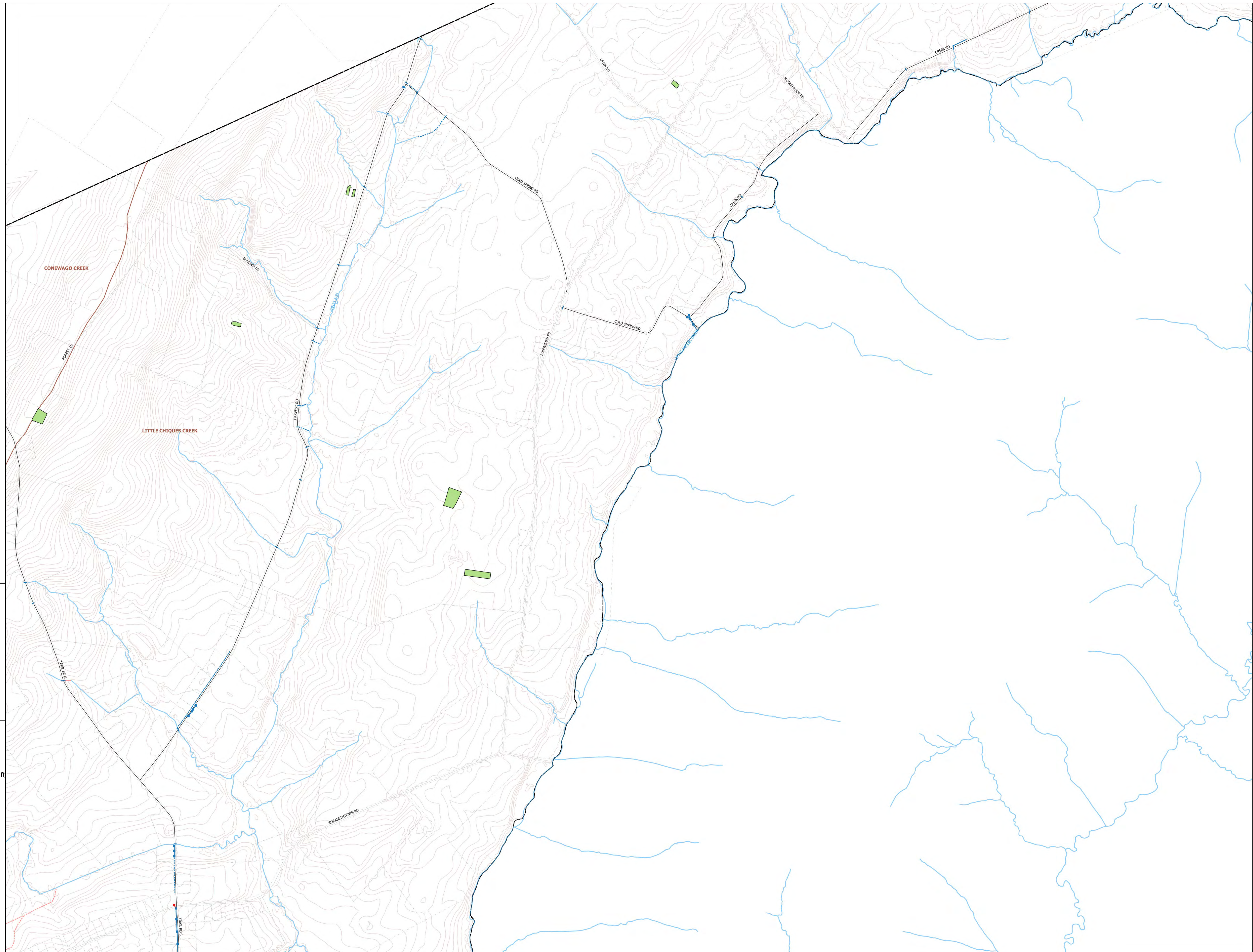
Legend

**Storm Sewer System**

- ★ MS4 Outfalls
- Outfall Observation Points
- PCSM BMPs
- Inlets
  - Municipal/Joint
  - Private
  - State
- Headwalls - Endwalls
  - ▲ Municipal/Joint
  - ▲ Private
  - ▲ State
- Manholes
  - Municipal/Joint
  - Private
  - State
- Pipes
  - Municipal/Joint
  - Private
  - State
- Swales
  - Municipal/Joint
  - Private
  - State

**Other Features**

- ▭ Mount Joy Township Boundary
- ▭ HUC12 Watershed Boundaries
- ▭ Parcels
- ▭ Urbanized Area
- ▭ Township Roads
- ▭ Non-Township Roads
- ▭ Waterways
- ▭ 5' Contours



Mount Joy Township  
PAG-133578

Storm Sewer System Map  
Panel #5

Legend

**Storm Sewer System**

- ★ MS4 Outfalls
- Outfall Observation Points
- PCSM BMPs

Inlets

- Municipal/Joint
- Private
- State

Headwalls - Endwalls

- ▲ Municipal/Joint
- ▲ Private
- ▲ State

Manholes

- Municipal/Joint
- Private
- State

Pipes


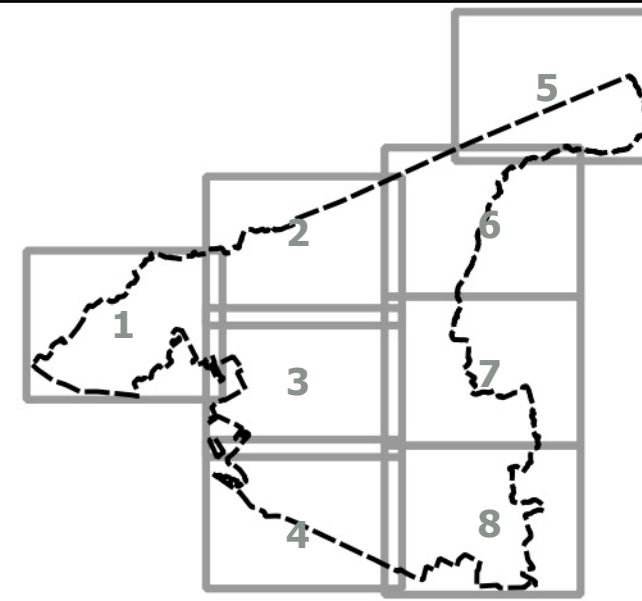
- Municipal/Joint
- Private
- State

Swales

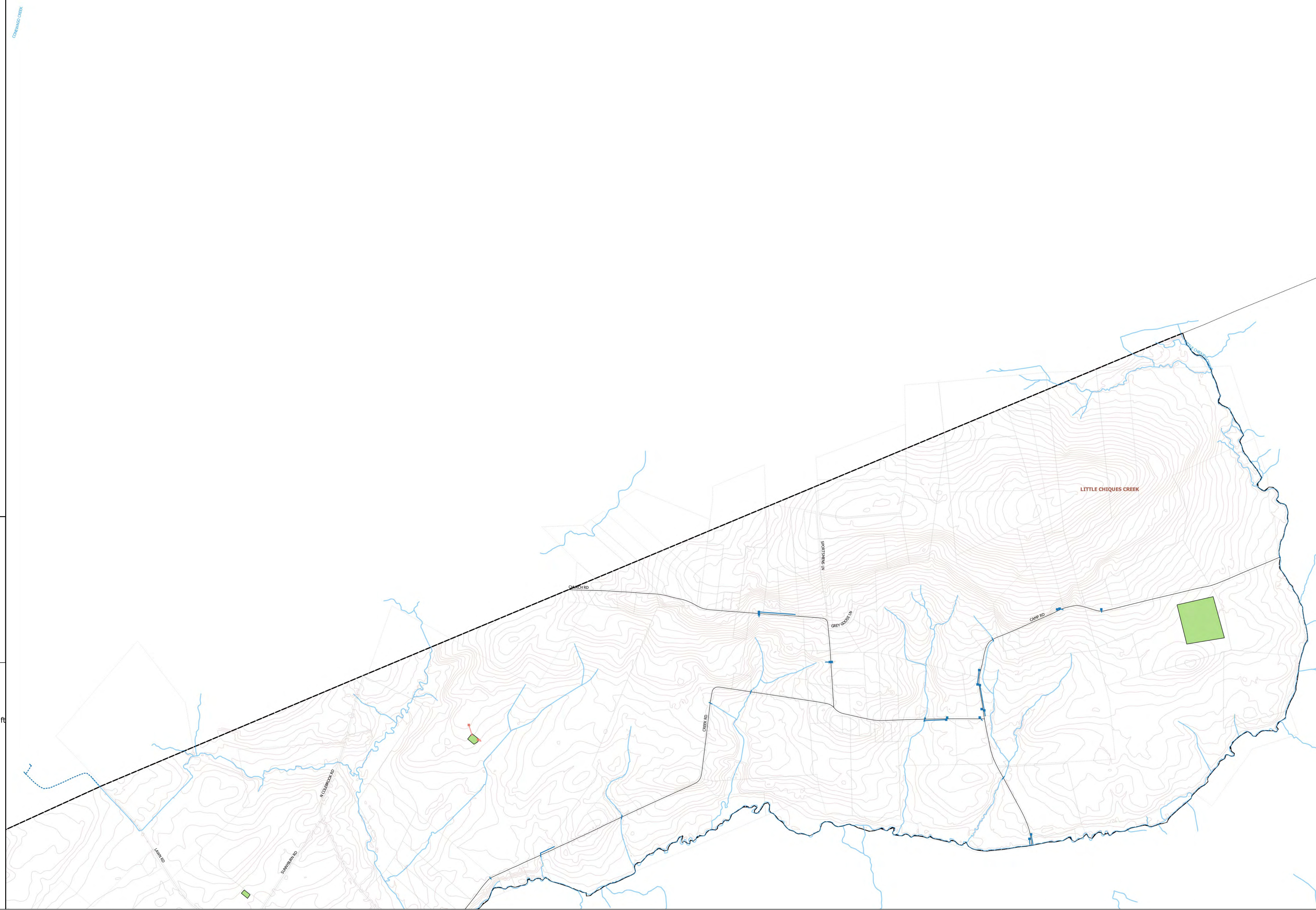
- Municipal/Joint
- Private
- State

**Other Features**

- ▭ Mount Joy Township Boundary
- ▭ HUC12 Watershed Boundaries
- ▭ Parcels
- ▭ Urbanized Area
- Township Roads
- Non-Township Roads
- Waterways
- 5' Contours



May 14, 2020



Mount Joy Township  
PAG-133578

Storm Sewer System Map  
Panel #4


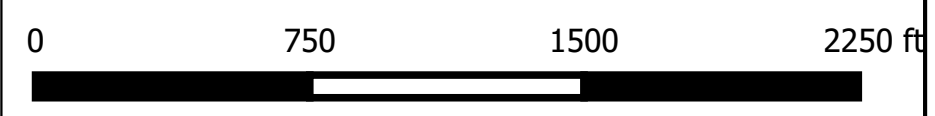
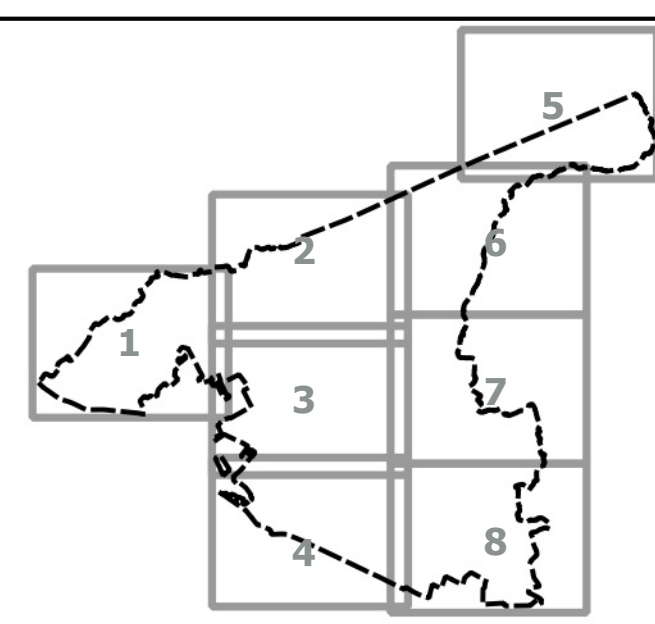
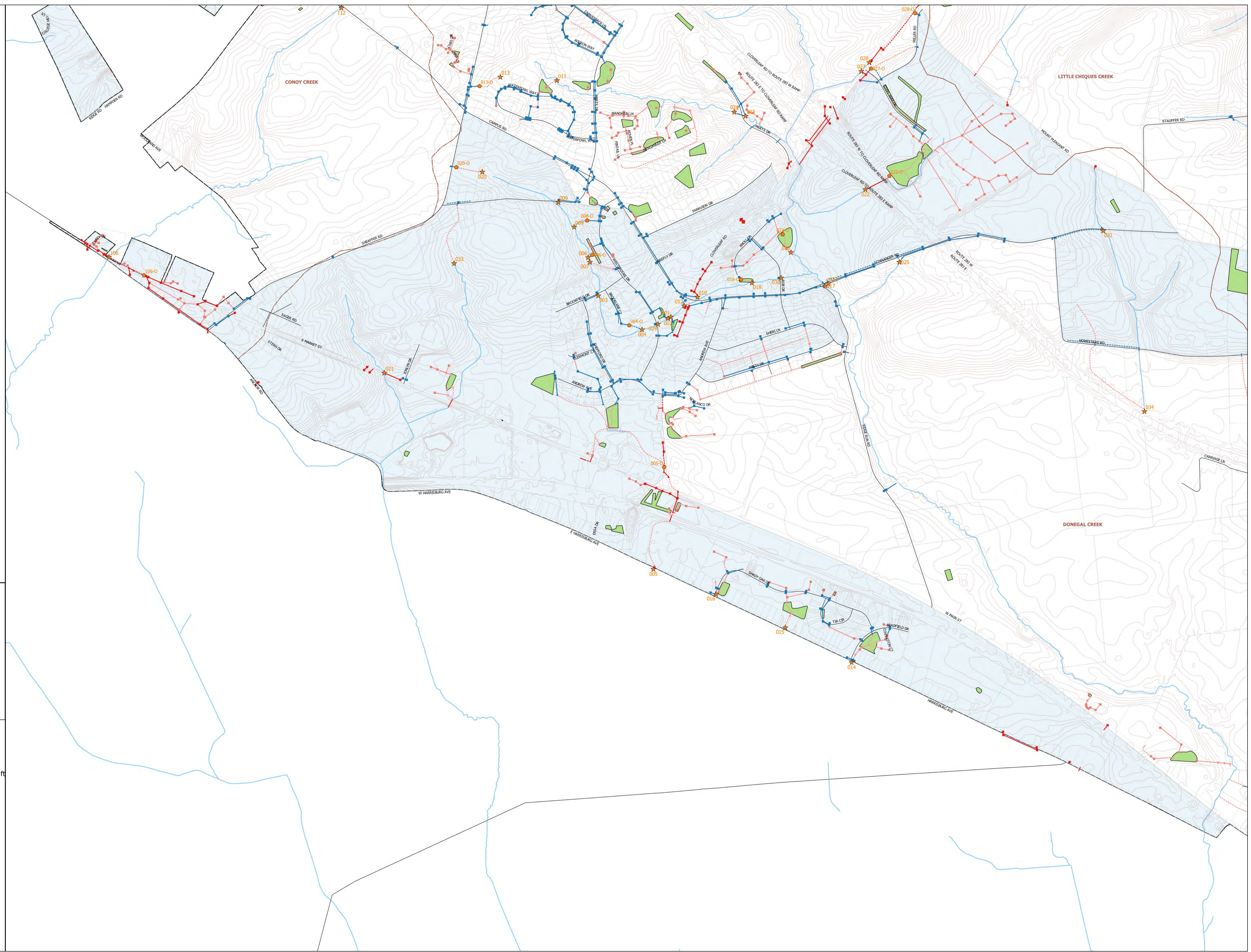
Legend

**Storm Sewer System**

- ★ MS4 Outfalls
- Outfall Observation Points
- PCSM BMPs
- Inlets
  - Municipal/Joint
  - Private
  - State
- Headwalls - Endwalls
  - ▲ Municipal/Joint
  - ▲ Private
  - ▲ State
- Manholes
  - Municipal/Joint
  - Private
  - State
- Pipes
  - Municipal/Joint
  - Private
  - State
- Swales
  - Municipal/Joint
  - Private
  - State

**Other Features**

- ▭ Mount Joy Township Boundary
- ▭ HUC12 Watershed Boundaries
- ▭ Parcels
- ▭ Urbanized Area
- ▭ Township Roads
- ▭ Non-Township Roads
- ▭ Waterways
- ▭ 5' Contours



Mount Joy Township  
PAG-133578

Storm Sewer System Map  
Panel #3

Legend

**Storm Sewer System**

- ★ MS4 Outfalls
- Outfall Observation Points
- PCSM BMPs

**Inlets**

- Municipal/Joint
- Private
- State

**Headwalls - Endwalls**

- ▲ Municipal/Joint
- ▲ Private
- ▲ State

**Manholes**

- Municipal/Joint
- Private
- State

**Pipes**


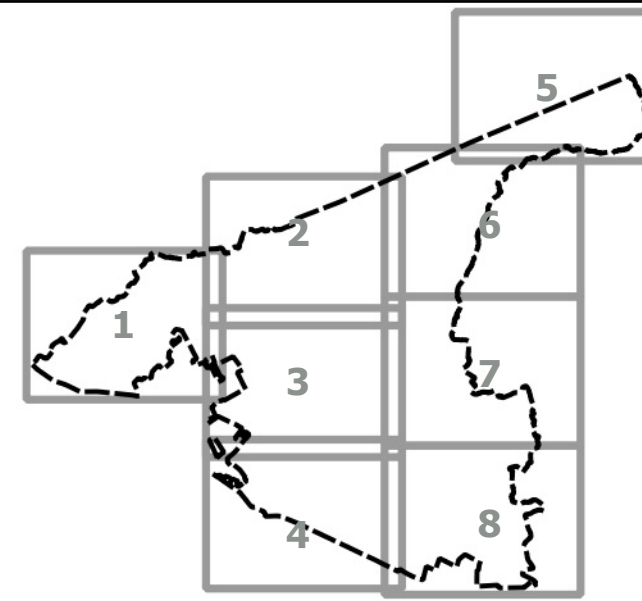
- Municipal/Joint
- Private
- State

**Swales**

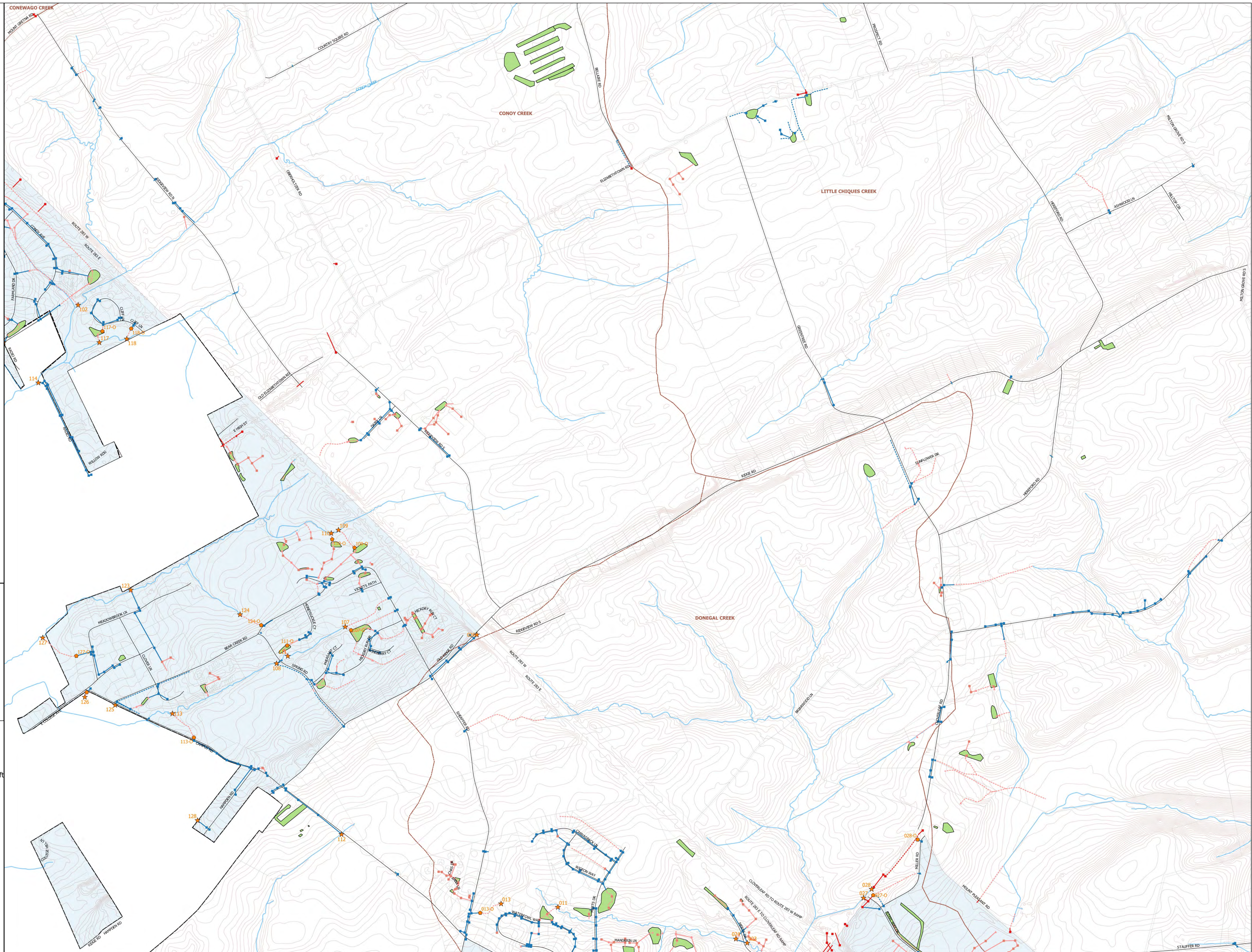
- Municipal/Joint
- Private
- State

**Other Features**

- ▭ Mount Joy Township Boundary
- ▭ HUC12 Watershed Boundaries
- ▭ Parcels
- ▭ Urbanized Area
- ▭ Township Roads
- ▭ Non-Township Roads
- ▭ Waterways
- ▭ 5' Contours



May 14, 2020



Legend

Storm Sewer System

- ★ MS4 Outfalls
- Outfall Observation Points
- PCSM BMPs

Inlets

- Municipal/Joint
- Private
- State

Headwalls - Endwalls

- ▲ Municipal/Joint
- ▲ Private
- ▲ State

Manholes

- Municipal/Joint
- Private
- State

Pipes

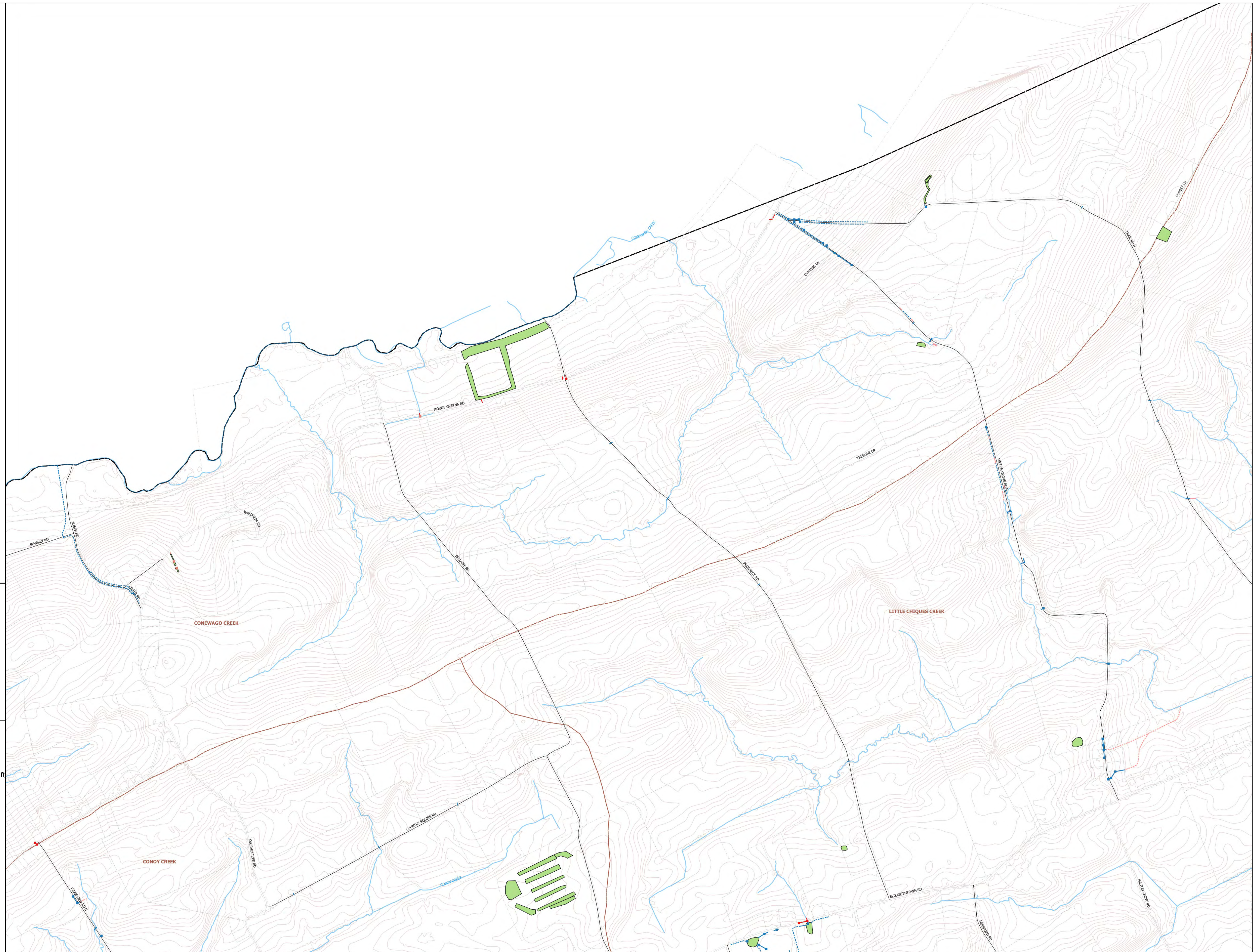

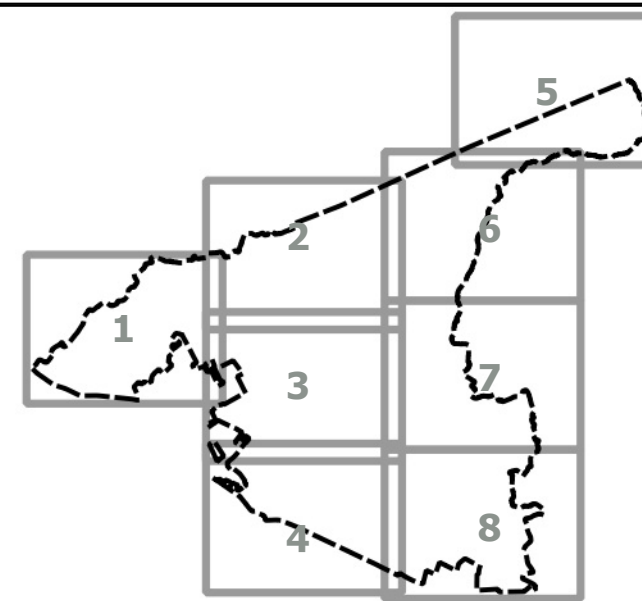
- Municipal/Joint
- Private
- State

Swales

- Municipal/Joint
- Private
- State

Other Features

- ▭ Mount Joy Township Boundary
- ▭ HUC12 Watershed Boundaries
- ▭ Parcels
- ▭ Urbanized Area
- ▭ Township Roads
- ▭ Non-Township Roads
- ▭ Waterways
- ▭ 5' Contours



Mount Joy Township  
PAG-133578

Storm Sewer System Map  
Panel #1

Legend

**Storm Sewer System**

- ★ MS4 Outfalls
- Outfall Observation Points
- PCSM BMPs

Inlets

- Municipal/Joint
- Private
- State

Headwalls - Endwalls

- ▲ Municipal/Joint
- ▲ Private
- ▲ State

Manholes

- Municipal/Joint
- Private
- State

Pipes


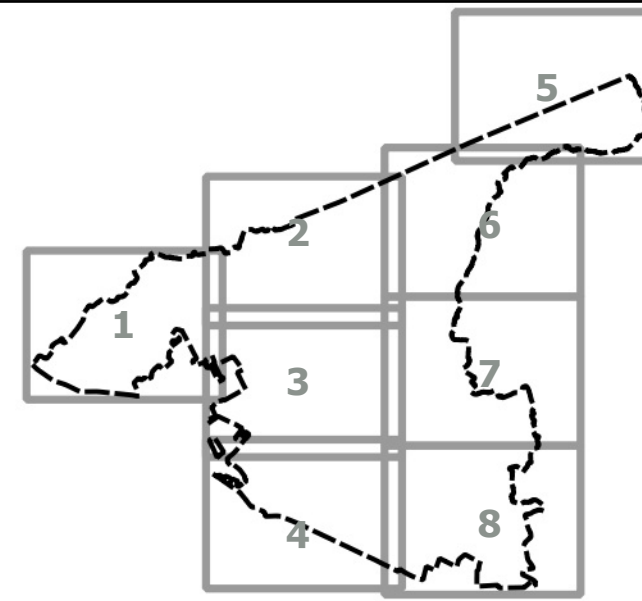
- Municipal/Joint
- Private
- State

Swales

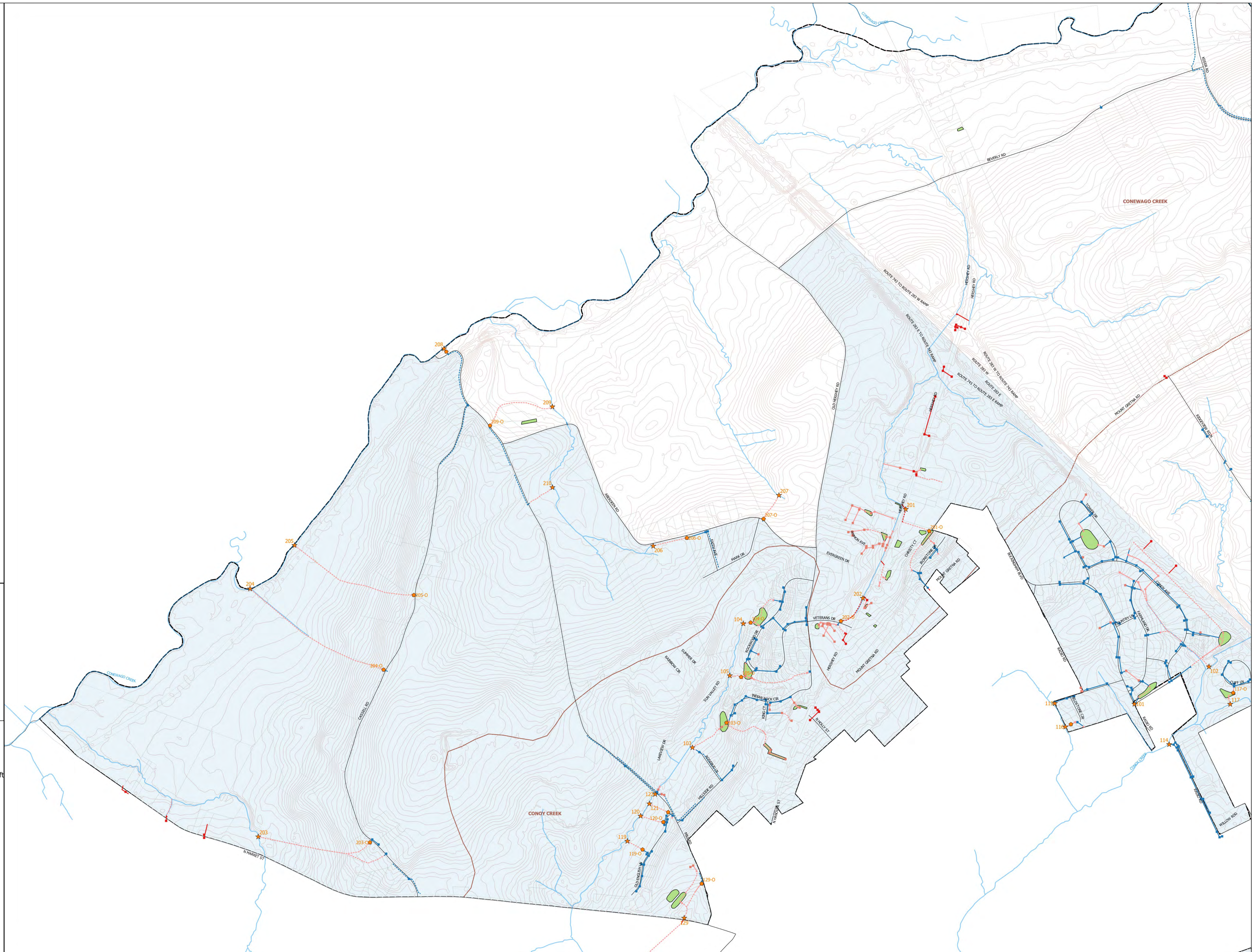
- Municipal/Joint
- Private
- State

**Other Features**

- ▭ Mount Joy Township Boundary
- ▭ HUC12 Watershed Boundaries
- ▭ Parcels
- Urbanized Area
- Township Roads
- Non-Township Roads
- Waterways
- 5' Contours




May 14, 2020





### MS4 OUTFALL FIELD SCREENING REPORT

BACKGROUND INFORMATION				
Permittee Name: MOUNT JOY TOWNSHIP - LANCASTER		NPDES Permit No.: PA 133578		
Date of Inspection: 06/14/21		Outfall ID No.: 018-O (Observation Point)		
Land Use in Outfall Drainage Area (Select All): <input type="checkbox"/> Industrial <input type="checkbox"/> Urban Residential <input type="checkbox"/> Commercial <input checked="" type="checkbox"/> Suburban Residential <input type="checkbox"/> Open Space <input type="checkbox"/> Other:		Latitude: 40 ° 8 ' 18.4 "		
		Longitude: -76 ° 33 ' 34.7 "		
		Dry Weather Inspection? <input checked="" type="checkbox"/> Yes <input type="checkbox"/> No		
		Date of Previous Precipitation:		
Inspector Name(s): Justin Evans		Amount of Previous Precipitation: in		
		Were Photographs Taken? <input checked="" type="checkbox"/> Yes <input type="checkbox"/> No		
		Are Photographs Attached? <input checked="" type="checkbox"/> Yes <input type="checkbox"/> No		
OUTFALL DESCRIPTION				
TYPE	MATERIAL	SHAPE	DIMENSIONS	SUBMERGED
<input checked="" type="checkbox"/> Closed Pipe	<input type="checkbox"/> RCP <input type="checkbox"/> CMP <input type="checkbox"/> PVC <input type="checkbox"/> HDPE <input type="checkbox"/> Steel <input checked="" type="checkbox"/> Other	<input checked="" type="checkbox"/> Circular <input type="checkbox"/> Single <input type="checkbox"/> Elliptical <input type="checkbox"/> Double <input type="checkbox"/> Box <input type="checkbox"/> Triple <input type="checkbox"/> Other <input type="checkbox"/> Other	Diameter: 18.0 in	<input type="checkbox"/> In Water <input type="checkbox"/> With Sediment:
<input type="checkbox"/> Open Channel	<input type="checkbox"/> Concrete <input type="checkbox"/> Earthen <input type="checkbox"/> Rip-Rap <input type="checkbox"/> Other	<input type="checkbox"/> Trapezoid <input type="checkbox"/> Parabolic <input type="checkbox"/> Other	Depth: _____ in Top Width: _____ in Bottom Width: _____	
Dry Weather Flow Present at Outfall During Inspection? <input type="checkbox"/> Yes <input checked="" type="checkbox"/> No (If No, skip to Certification Section)				
Description of Flow Rate <input type="checkbox"/> Trickle <input type="checkbox"/> Moderate <input type="checkbox"/> Significant <input checked="" type="checkbox"/> N/A				
DRY WEATHER FLOW EVALUATION				
Does the dry weather flow contain color? <input type="checkbox"/> Yes <input type="checkbox"/> No If Yes, provide a description below.				
Does the dry weather flow contain an odor? <input type="checkbox"/> Yes <input type="checkbox"/> No If Yes, provide a description below.				
Is there an observed change in the receiving waters as a result of the discharge? <input type="checkbox"/> Yes <input type="checkbox"/> No If Yes, provide a description below.				
Does the dry weather flow contain floating solids, scum, sheen or substances that result in deposits? <input type="checkbox"/> Yes <input type="checkbox"/> No If Yes, provide a description below.				

Were sample(s) collected of the dry weather flow? <input type="checkbox"/> Yes <input type="checkbox"/> No (If Yes, No.Samples: _____)					
FIELD / LABORATORY ANALYSIS					
PARAMETER	RESULTS	UNITS	PARAMETER	RESULTS	UNITS
FlowRate		GPM	Fecal Coliform		No./100 mL
pH		S.U.	COD		mg/L
Total Residual Chlorine (TRC)		mg/L	BOD5		mg/L
Conductivity		µmhos/cm	TSS		mg/L
Ammonia-Nitrogen		mg/L	TDS		mg/L
Other: _____			Oil and Grease		mg/L
Other: _____			Other: _____		
Indicate the parameters above that were analyzed by a DEP-certified laboratory:					
ILLCIT DISCHARGES					
Is the dry weather flow an illicit discharge? <input type="checkbox"/> Yes <input type="checkbox"/> No					
If Yes, describe efforts made to determine the source(s) of the illicit discharge.					
Describe corrective actions taken by the permittee in response to the finding of an illicit discharge.					
Inspector Comments:					
RESPONSIBLE OFFICIAL CERTIFICATION					
I certify under penalty of law that this document and all attachments were prepared under my direction or supervision in accordance with a system designed to assure that qualified personnel properly gathered and evaluated the information submitted. Based on my inquiry of the person or persons who manage the system or those persons directly responsible for gathering the information, the information submitted is, to the best of my knowledge and belief, true, accurate, and complete. I am aware that there are significant penalties for submitting false information, including the possibility of fine and imprisonment for knowledge of violations. See 18 Pa. C.S. § 4904 (relating to unsworn falsification).					
Justin Evans					
Responsible Official Name					
(717)367-8917			06/14/2021		
Telephone No.			Date		



## Photo Log


Photo No. 1: image.jpg





### MS4 OUTFALL FIELD SCREENING REPORT

BACKGROUND INFORMATION				
Permittee Name: MOUNT JOY TOWNSHIP - LANCASTER		NPDES Permit No.: PA 133578		
Date of Inspection: 06/14/21		Outfall ID No.: 019-O (Observation Point)		
Land Use in Outfall Drainage Area (Select All): <input type="checkbox"/> Industrial <input type="checkbox"/> Urban Residential <input type="checkbox"/> Commercial <input checked="" type="checkbox"/> Suburban Residential <input type="checkbox"/> Open Space <input type="checkbox"/> Other:		Latitude: 40 ° 8 ' 24 "		
		Longitude: -76 ° 33 ' 27.8 "		
		Dry Weather Inspection? <input checked="" type="checkbox"/> Yes <input type="checkbox"/> No		
		Date of Previous Precipitation:		
Inspector Name(s): Justin Evans		Amount of Previous Precipitation: in		
		Were Photographs Taken? <input checked="" type="checkbox"/> Yes <input type="checkbox"/> No		
		Are Photographs Attached? <input checked="" type="checkbox"/> Yes <input type="checkbox"/> No		
OUTFALL DESCRIPTION				
TYPE	MATERIAL	SHAPE	DIMENSIONS	SUBMERGED
<input checked="" type="checkbox"/> Closed Pipe	<input type="checkbox"/> RCP <input type="checkbox"/> CMP <input type="checkbox"/> PVC <input type="checkbox"/> HDPE <input type="checkbox"/> Steel <input checked="" type="checkbox"/> Other	<input checked="" type="checkbox"/> Circular <input type="checkbox"/> Single <input type="checkbox"/> Elliptical <input type="checkbox"/> Double <input type="checkbox"/> Box <input type="checkbox"/> Triple <input type="checkbox"/> Other <input type="checkbox"/> Other	Diameter: 30.0 in	<input type="checkbox"/> In Water <input type="checkbox"/> With Sediment:
<input type="checkbox"/> Open Channel	<input type="checkbox"/> Concrete <input type="checkbox"/> Earthen <input type="checkbox"/> Rip-Rap <input type="checkbox"/> Other	<input type="checkbox"/> Trapezoid <input type="checkbox"/> Parabolic <input type="checkbox"/> Other	Depth: _____ in Top Width: _____ in Bottom Width: _____	
Dry Weather Flow Present at Outfall During Inspection? <input type="checkbox"/> Yes <input checked="" type="checkbox"/> No (If No, skip to Certification Section)				
Description of Flow Rate <input type="checkbox"/> Trickle <input type="checkbox"/> Moderate <input type="checkbox"/> Significant <input checked="" type="checkbox"/> N/A				
DRY WEATHER FLOW EVALUATION				
Does the dry weather flow contain color? <input type="checkbox"/> Yes <input type="checkbox"/> No If Yes, provide a description below.				
Does the dry weather flow contain an odor? <input type="checkbox"/> Yes <input type="checkbox"/> No If Yes, provide a description below.				
Is there an observed change in the receiving waters as a result of the discharge? <input type="checkbox"/> Yes <input type="checkbox"/> No If Yes, provide a description below.				
Does the dry weather flow contain floating solids, scum, sheen or substances that result in deposits? <input type="checkbox"/> Yes <input type="checkbox"/> No If Yes, provide a description below.				

Were sample(s) collected of the dry weather flow? <input type="checkbox"/> Yes <input type="checkbox"/> No (If Yes, No.Samples: _____)					
FIELD / LABORATORY ANALYSIS					
PARAMETER	RESULTS	UNITS	PARAMETER	RESULTS	UNITS
Flow Rate		GPM	Fecal Coliform		No./100 mL
pH		S.U.	COD		mg/L
Total Residual Chlorine (TRC)		mg/L	BOD5		mg/L
Conductivity		µmhos/cm	TSS		mg/L
Ammonia-Nitrogen		mg/L	TDS		mg/L
Other: _____			Oil and Grease		mg/L
Other: _____			Other: _____		
Indicate the parameters above that were analyzed by a DEP-certified laboratory:					
ILLCIT DISCHARGES					
Is the dry weather flow an illicit discharge? <input type="checkbox"/> Yes <input type="checkbox"/> No					
If Yes, describe efforts made to determine the source(s) of the illicit discharge.					
Describe corrective actions taken by the permittee in response to the finding of an illicit discharge.					
Inspector Comments: Vegetation overgrown at end wall					
RESPONSIBLE OFFICIAL CERTIFICATION					
I certify under penalty of law that this document and all attachments were prepared under my direction or supervision in accordance with a system designed to assure that qualified personnel properly gathered and evaluated the information submitted. Based on my inquiry of the person or persons who manage the system or those persons directly responsible for gathering the information, the information submitted is, to the best of my knowledge and belief, true, accurate, and complete. I am aware that there are significant penalties for submitting false information, including the possibility of fine and imprisonment for knowledge of violations. See 18 Pa. C.S. § 4904 (relating to unsworn falsification).					
Justin Evans					
Responsible Official Name					
(717)367-8917			06/14/2021		
Telephone No.			Date		

## Photo Log


Photo No. 1: image.jpg





### MS4 OUTFALL FIELD SCREENING REPORT

BACKGROUND INFORMATION				
Permittee Name: MOUNT JOY TOWNSHIP - LANCASTER		NPDES Permit No.: PA 133578		
Date of Inspection: 06/14/21		Outfall ID No.: 030		
Land Use in Outfall Drainage Area (Select All): <input type="checkbox"/> Industrial <input type="checkbox"/> Urban Residential <input type="checkbox"/> Commercial <input checked="" type="checkbox"/> Suburban Residential <input type="checkbox"/> Open Space <input type="checkbox"/> Other:		Latitude: 40 ° 8 ' 18.5 "		
		Longitude: -76 ° 33 ' 28.1 "		
		Dry Weather Inspection? <input checked="" type="checkbox"/> Yes <input type="checkbox"/> No		
		Date of Previous Precipitation:		
Inspector Name(s): Justin Evans		Amount of Previous Precipitation: in		
		Were Photographs Taken? <input checked="" type="checkbox"/> Yes <input type="checkbox"/> No		
		Are Photographs Attached? <input checked="" type="checkbox"/> Yes <input type="checkbox"/> No		
OUTFALL DESCRIPTION				
TYPE	MATERIAL	SHAPE	DIMENSIONS	SUBMERGED
<input checked="" type="checkbox"/> Closed Pipe	<input type="checkbox"/> RCP <input type="checkbox"/> CMP <input type="checkbox"/> PVC <input type="checkbox"/> HDPE <input type="checkbox"/> Steel <input type="checkbox"/> Other	<input type="checkbox"/> Circular <input type="checkbox"/> Single <input type="checkbox"/> Elliptical <input type="checkbox"/> Double <input type="checkbox"/> Box <input type="checkbox"/> Triple <input type="checkbox"/> Other <input type="checkbox"/> Other	Diameter: _____ in	<input type="checkbox"/> In Water <input type="checkbox"/> With Sediment:
<input type="checkbox"/> Open Channel	<input type="checkbox"/> Concrete <input type="checkbox"/> Earthen <input type="checkbox"/> Rip-Rap <input type="checkbox"/> Other	<input type="checkbox"/> Trapezoid <input type="checkbox"/> Parabolic <input type="checkbox"/> Other	Depth: _____ in Top Width: _____ in Bottom Width: _____	
Dry Weather Flow Present at Outfall During Inspection? <input type="checkbox"/> Yes <input checked="" type="checkbox"/> No <i>(If No, skip to Certification Section)</i>				
Description of Flow Rate <input type="checkbox"/> Trickle <input type="checkbox"/> Moderate <input type="checkbox"/> Significant <input checked="" type="checkbox"/> N/A				
DRY WEATHER FLOW EVALUATION				
Does the dry weather flow contain color? <input type="checkbox"/> Yes <input type="checkbox"/> No If Yes, provide a description below.				
Does the dry weather flow contain an odor? <input type="checkbox"/> Yes <input type="checkbox"/> No If Yes, provide a description below.				
Is there an observed change in the receiving waters as a result of the discharge? <input type="checkbox"/> Yes <input type="checkbox"/> No If Yes, provide a description below.				
Does the dry weather flow contain floating solids, scum, sheen or substances that result in deposits? <input type="checkbox"/> Yes <input type="checkbox"/> No If Yes, provide a description below.				

Were sample(s) collected of the dry weather flow? <input type="checkbox"/> Yes <input type="checkbox"/> No (If Yes, No.Samples: _____)					
FIELD / LABORATORY ANALYSIS					
PARAMETER	RESULTS	UNITS	PARAMETER	RESULTS	UNITS
FlowRate		GPM	Fecal Coliform		No./100 mL
pH		S.U.	COD		mg/L
Total Residual Chlorine (TRC)		mg/L	BOD5		mg/L
Conductivity		µmhos/cm	TSS		mg/L
Ammonia-Nitrogen		mg/L	TDS		mg/L
Other: _____			Oil and Grease		mg/L
Other: _____			Other: _____		
Indicate the parameters above that were analyzed by a DEP-certified laboratory:					
ILLCIT DISCHARGES					
Is the dry weather flow an illicit discharge? <input type="checkbox"/> Yes <input type="checkbox"/> No					
If Yes, describe efforts made to determine the source(s) of the illicit discharge.					
Describe corrective actions taken by the permittee in response to the finding of an illicit discharge.					
Inspector Comments: Culvert for drainage swale/waterway under road. Some water laying but no dry weather flow.					
RESPONSIBLE OFFICIAL CERTIFICATION					
I certify under penalty of law that this document and all attachments were prepared under my direction or supervision in accordance with a system designed to assure that qualified personnel properly gathered and evaluated the information submitted. Based on my inquiry of the person or persons who manage the system or those persons directly responsible for gathering the information, the information submitted is, to the best of my knowledge and belief, true, accurate, and complete. I am aware that there are significant penalties for submitting false information, including the possibility of fine and imprisonment for knowledge of violations. See 18 Pa. C.S. § 4904 (relating to unsworn falsification).					
Justin Evans					
Responsible Official Name					
(717)367-8917			06/14/2021		
Telephone No.			Date		

## Photo Log

Photo No. 1: image.jpg






### MS4 OUTFALL FIELD SCREENING REPORT

BACKGROUND INFORMATION				
Permittee Name: MOUNT JOY TOWNSHIP - LANCASTER		NPDES Permit No.: PA 133578		
Date of Inspection: 06/14/21		Outfall ID No.: 032		
Land Use in Outfall Drainage Area (Select All): <input type="checkbox"/> Industrial <input type="checkbox"/> Urban Residential <input type="checkbox"/> Commercial <input type="checkbox"/> Suburban Residential <input checked="" type="checkbox"/> Open Space <input type="checkbox"/> Other:		Latitude: 40 ° 8 ' 17.7 "		
		Longitude: -76 ° 33 ' 20.3 "		
		Dry Weather Inspection? <input checked="" type="checkbox"/> Yes <input type="checkbox"/> No		
		Date of Previous Precipitation:		
Inspector Name(s): Justin Evans		Amount of Previous Precipitation: in		
		Were Photographs Taken? <input checked="" type="checkbox"/> Yes <input type="checkbox"/> No		
		Are Photographs Attached? <input checked="" type="checkbox"/> Yes <input type="checkbox"/> No		
OUTFALL DESCRIPTION				
TYPE	MATERIAL	SHAPE	DIMENSIONS	SUBMERGED
<input checked="" type="checkbox"/> Closed Pipe	<input type="checkbox"/> RCP <input type="checkbox"/> CMP <input type="checkbox"/> PVC <input type="checkbox"/> HDPE <input type="checkbox"/> Steel <input type="checkbox"/> Other	<input type="checkbox"/> Circular <input type="checkbox"/> Single <input type="checkbox"/> Elliptical <input type="checkbox"/> Double <input type="checkbox"/> Box <input type="checkbox"/> Triple <input type="checkbox"/> Other <input type="checkbox"/> Other	Diameter: _____ in	<input type="checkbox"/> In Water <input type="checkbox"/> With Sediment:
<input type="checkbox"/> Open Channel	<input type="checkbox"/> Concrete <input type="checkbox"/> Earthen <input type="checkbox"/> Rip-Rap <input type="checkbox"/> Other	<input type="checkbox"/> Trapezoid <input type="checkbox"/> Parabolic <input type="checkbox"/> Other	Depth: _____ in Top Width: _____ in Bottom Width: _____	
Dry Weather Flow Present at Outfall During Inspection? <input checked="" type="checkbox"/> Yes <input type="checkbox"/> No <i>(If No, skip to Certification Section)</i>				
Description of Flow Rate <input type="checkbox"/> Trickle <input type="checkbox"/> Moderate <input checked="" type="checkbox"/> Significant <input type="checkbox"/> N/A				
DRY WEATHER FLOW EVALUATION				
Does the dry weather flow contain color? <input type="checkbox"/> Yes <input checked="" type="checkbox"/> No If Yes, provide a description below.				
Does the dry weather flow contain an odor? <input type="checkbox"/> Yes <input checked="" type="checkbox"/> No If Yes, provide a description below.				
Is there an observed change in the receiving waters as a result of the discharge? <input type="checkbox"/> Yes <input checked="" type="checkbox"/> No If Yes, provide a description below.				
Does the dry weather flow contain floating solids, scum, sheen or substances that result in deposits? <input type="checkbox"/> Yes <input checked="" type="checkbox"/> No If Yes, provide a description below.				



Were sample(s) collected of the dry weather flow? <input type="checkbox"/> Yes <input checked="" type="checkbox"/> No (If Yes, No.Samples: _____)					
FIELD / LABORATORY ANALYSIS					
PARAMETER	RESULTS	UNITS	PARAMETER	RESULTS	UNITS
FlowRate		GPM	Fecal Coliform		No./100 mL
pH		S.U.	COD		mg/L
Total Residual Chlorine (TRC)		mg/L	BOD5		mg/L
Conductivity		µmhos/cm	TSS		mg/L
Ammonia-Nitrogen		mg/L	TDS		mg/L
Other: _____			Oil and Grease		mg/L
Other: _____			Other: _____		
Indicate the parameters above that were analyzed by a DEP-certified laboratory:					
ILLCIT DISCHARGES					
Is the dry weather flow an illicit discharge? <input type="checkbox"/> Yes <input checked="" type="checkbox"/> No					
If Yes, describe efforts made to determine the source(s) of the illicit discharge.					
Describe corrective actions taken by the permittee in response to the finding of an illicit discharge.					
Inspector Comments: Outfall is actually a waterway crossing under culvert. No non-waterway flow observed.					
RESPONSIBLE OFFICIAL CERTIFICATION					
I certify under penalty of law that this document and all attachments were prepared under my direction or supervision in accordance with a system designed to assure that qualified personnel properly gathered and evaluated the information submitted. Based on my inquiry of the person or persons who manage the system or those persons directly responsible for gathering the information, the information submitted is, to the best of my knowledge and belief, true, accurate, and complete. I am aware that there are significant penalties for submitting false information, including the possibility of fine and imprisonment for knowledge of violations. See 18 Pa. C.S. § 4904 (relating to unsworn falsification).					
Justin Evans					
Responsible Official Name					
(717)367-8917			06/14/2021		
Telephone No.			Date		

## Photo Log


Photo No. 1: image.jpg





### MS4 OUTFALL FIELD SCREENING REPORT

BACKGROUND INFORMATION				
Permittee Name: MOUNT JOY TOWNSHIP - LANCASTER		NPDES Permit No.: PA 133578		
Date of Inspection: 06/14/21		Outfall ID No.: 017		
Land Use in Outfall Drainage Area (Select All): <input type="checkbox"/> Industrial <input type="checkbox"/> Urban Residential <input type="checkbox"/> Commercial <input checked="" type="checkbox"/> Suburban Residential <input type="checkbox"/> Open Space <input type="checkbox"/> Other:		Latitude: 40 ° 8 ' 17.4 "		
		Longitude: -76 ° 33 ' 20.8 "		
		Dry Weather Inspection? <input checked="" type="checkbox"/> Yes <input type="checkbox"/> No		
		Date of Previous Precipitation:		
Inspector Name(s): Justin Evans		Amount of Previous Precipitation: in		
		Were Photographs Taken? <input checked="" type="checkbox"/> Yes <input type="checkbox"/> No		
		Are Photographs Attached? <input checked="" type="checkbox"/> Yes <input type="checkbox"/> No		
OUTFALL DESCRIPTION				
TYPE	MATERIAL	SHAPE	DIMENSIONS	SUBMERGED
<input checked="" type="checkbox"/> Closed Pipe	<input checked="" type="checkbox"/> RCP <input type="checkbox"/> CMP <input type="checkbox"/> PVC <input type="checkbox"/> HDPE <input type="checkbox"/> Steel <input type="checkbox"/> Other	<input type="checkbox"/> Circular <input type="checkbox"/> Single <input checked="" type="checkbox"/> Elliptical <input type="checkbox"/> Double <input type="checkbox"/> Box <input type="checkbox"/> Triple <input type="checkbox"/> Other <input type="checkbox"/> Other	Diameter: _____ in	<input type="checkbox"/> In Water <input type="checkbox"/> With Sediment:
<input type="checkbox"/> Open Channel	<input type="checkbox"/> Concrete <input type="checkbox"/> Earthen <input type="checkbox"/> Rip-Rap <input type="checkbox"/> Other	<input type="checkbox"/> Trapezoid <input type="checkbox"/> Parabolic <input type="checkbox"/> Other	Depth: _____ in Top Width: _____ in Bottom Width: _____	
Dry Weather Flow Present at Outfall During Inspection? <input type="checkbox"/> Yes <input checked="" type="checkbox"/> No <i>(If No, skip to Certification Section)</i>				
Description of Flow Rate <input type="checkbox"/> Trickle <input type="checkbox"/> Moderate <input type="checkbox"/> Significant <input checked="" type="checkbox"/> N/A				
DRY WEATHER FLOW EVALUATION				
Does the dry weather flow contain color? <input type="checkbox"/> Yes <input type="checkbox"/> No If Yes, provide a description below.				
Does the dry weather flow contain an odor? <input type="checkbox"/> Yes <input type="checkbox"/> No If Yes, provide a description below.				
Is there an observed change in the receiving waters as a result of the discharge? <input type="checkbox"/> Yes <input type="checkbox"/> No If Yes, provide a description below.				
Does the dry weather flow contain floating solids, scum, sheen or substances that result in deposits? <input type="checkbox"/> Yes <input type="checkbox"/> No If Yes, provide a description below.				

Were sample(s) collected of the dry weather flow? <input type="checkbox"/> Yes <input type="checkbox"/> No (If Yes, No.Samples: _____)					
FIELD / LABORATORY ANALYSIS					
PARAMETER	RESULTS	UNITS	PARAMETER	RESULTS	UNITS
FlowRate		GPM	Fecal Coliform		No./100 mL
pH		S.U.	COD		mg/L
Total Residual Chlorine (TRC)		mg/L	BOD5		mg/L
Conductivity		µmhos/cm	TSS		mg/L
Ammonia-Nitrogen		mg/L	TDS		mg/L
Other: _____			Oil and Grease		mg/L
Other: _____			Other: _____		
Indicate the parameters above that were analyzed by a DEP-certified laboratory:					
ILLCIT DISCHARGES					
Is the dry weather flow an illicit discharge? <input type="checkbox"/> Yes <input type="checkbox"/> No					
If Yes, describe efforts made to determine the source(s) of the illicit discharge.					
Describe corrective actions taken by the permittee in response to the finding of an illicit discharge.					
Inspector Comments:					
RESPONSIBLE OFFICIAL CERTIFICATION					
I certify under penalty of law that this document and all attachments were prepared under my direction or supervision in accordance with a system designed to assure that qualified personnel properly gathered and evaluated the information submitted. Based on my inquiry of the person or persons who manage the system or those persons directly responsible for gathering the information, the information submitted is, to the best of my knowledge and belief, true, accurate, and complete. I am aware that there are significant penalties for submitting false information, including the possibility of fine and imprisonment for knowledge of violations. See 18 Pa. C.S. § 4904 (relating to unsworn falsification).					
Justin Evans					
Responsible Official Name					
(717)367-8917			06/14/2021		
Telephone No.			Date		

## Photo Log


Photo No. 1: image.jpg





### MS4 OUTFALL FIELD SCREENING REPORT

BACKGROUND INFORMATION				
Permittee Name: MOUNT JOY TOWNSHIP - LANCASTER		NPDES Permit No.: PA 133578		
Date of Inspection: 06/14/21		Outfall ID No.: 025		
Land Use in Outfall Drainage Area (Select All): <input type="checkbox"/> Industrial <input type="checkbox"/> Urban Residential <input type="checkbox"/> Commercial <input type="checkbox"/> Suburban Residential <input checked="" type="checkbox"/> Open Space <input type="checkbox"/> Other:		Latitude: 40 ° 8 ' 20.3 "		
		Longitude: -76 ° 33 ' 8.5 "		
		Dry Weather Inspection? <input checked="" type="checkbox"/> Yes <input type="checkbox"/> No		
		Date of Previous Precipitation:		
Inspector Name(s): Justin Evans		Amount of Previous Precipitation: in		
		Were Photographs Taken? <input checked="" type="checkbox"/> Yes <input type="checkbox"/> No		
		Are Photographs Attached? <input checked="" type="checkbox"/> Yes <input type="checkbox"/> No		
OUTFALL DESCRIPTION				
TYPE	MATERIAL	SHAPE	DIMENSIONS	SUBMERGED
<input type="checkbox"/> Closed Pipe	<input type="checkbox"/> RCP <input type="checkbox"/> CMP <input type="checkbox"/> PVC <input type="checkbox"/> HDPE <input type="checkbox"/> Steel <input type="checkbox"/> Other	<input type="checkbox"/> Circular <input type="checkbox"/> Single <input type="checkbox"/> Elliptical <input type="checkbox"/> Double <input type="checkbox"/> Box <input type="checkbox"/> Triple <input type="checkbox"/> Other <input type="checkbox"/> Other	Diameter: _____ in	<input type="checkbox"/> In Water <input type="checkbox"/> With Sediment:
<input checked="" type="checkbox"/> Open Channel	<input type="checkbox"/> Concrete <input checked="" type="checkbox"/> Earthen <input type="checkbox"/> Rip-Rap <input type="checkbox"/> Other	<input type="checkbox"/> Trapezoid <input type="checkbox"/> Parabolic <input type="checkbox"/> Other	Depth: _____ in Top Width: _____ in Bottom Width: _____	
Dry Weather Flow Present at Outfall During Inspection? <input type="checkbox"/> Yes <input checked="" type="checkbox"/> No <i>(If No, skip to Certification Section)</i>				
Description of Flow Rate <input type="checkbox"/> Trickle <input type="checkbox"/> Moderate <input type="checkbox"/> Significant <input checked="" type="checkbox"/> N/A				
DRY WEATHER FLOW EVALUATION				
Does the dry weather flow contain color? <input type="checkbox"/> Yes <input type="checkbox"/> No If Yes, provide a description below.				
Does the dry weather flow contain an odor? <input type="checkbox"/> Yes <input type="checkbox"/> No If Yes, provide a description below.				
Is there an observed change in the receiving waters as a result of the discharge? <input type="checkbox"/> Yes <input type="checkbox"/> No If Yes, provide a description below.				
Does the dry weather flow contain floating solids, scum, sheen or substances that result in deposits? <input type="checkbox"/> Yes <input type="checkbox"/> No If Yes, provide a description below.				

Were sample(s) collected of the dry weather flow? <input type="checkbox"/> Yes <input type="checkbox"/> No (If Yes, No.Samples: _____)					
FIELD / LABORATORY ANALYSIS					
PARAMETER	RESULTS	UNITS	PARAMETER	RESULTS	UNITS
FlowRate		GPM	Fecal Coliform		No./100 mL
pH		S.U.	COD		mg/L
Total Residual Chlorine (TRC)		mg/L	BOD5		mg/L
Conductivity		µmhos/cm	TSS		mg/L
Ammonia-Nitrogen		mg/L	TDS		mg/L
Other: _____			Oil and Grease		mg/L
Other: _____			Other: _____		
Indicate the parameters above that were analyzed by a DEP-certified laboratory:					
ILLICIT DISCHARGES					
Is the dry weather flow an illicit discharge? <input type="checkbox"/> Yes <input type="checkbox"/> No					
If Yes, describe efforts made to determine the source(s) of the illicit discharge.					
Describe corrective actions taken by the permittee in response to the finding of an illicit discharge.					
Inspector Comments:					
RESPONSIBLE OFFICIAL CERTIFICATION					
I certify under penalty of law that this document and all attachments were prepared under my direction or supervision in accordance with a system designed to assure that qualified personnel properly gathered and evaluated the information submitted. Based on my inquiry of the person or persons who manage the system or those persons directly responsible for gathering the information, the information submitted is, to the best of my knowledge and belief, true, accurate, and complete. I am aware that there are significant penalties for submitting false information, including the possibility of fine and imprisonment for knowledge of violations. See 18 Pa. C.S. § 4904 (relating to unsworn falsification).					
Justin Evans					
Responsible Official Name					
(717)367-8917			06/14/2021		
Telephone No.			Date		

## Photo Log

Photo No. 1: image.jpg








### MS4 OUTFALL FIELD SCREENING REPORT

BACKGROUND INFORMATION				
Permittee Name: MOUNT JOY TOWNSHIP - LANCASTER		NPDES Permit No.: PA 133578		
Date of Inspection: 06/14/21		Outfall ID No.: 031		
Land Use in Outfall Drainage Area (Select All): <input type="checkbox"/> Industrial <input type="checkbox"/> Urban Residential <input type="checkbox"/> Commercial <input checked="" type="checkbox"/> Suburban Residential <input type="checkbox"/> Open Space <input type="checkbox"/> Other:		Latitude: 40 ° 8 ' 23.9 "		
		Longitude: -76 ° 32 ' 34.8 "		
		Dry Weather Inspection? <input checked="" type="checkbox"/> Yes <input type="checkbox"/> No		
		Date of Previous Precipitation:		
Inspector Name(s): Justin Evans		Amount of Previous Precipitation: in		
		Were Photographs Taken? <input checked="" type="checkbox"/> Yes <input type="checkbox"/> No		
		Are Photographs Attached? <input checked="" type="checkbox"/> Yes <input type="checkbox"/> No		
OUTFALL DESCRIPTION				
TYPE	MATERIAL	SHAPE	DIMENSIONS	SUBMERGED
<input type="checkbox"/> Closed Pipe	<input type="checkbox"/> RCP <input type="checkbox"/> CMP <input type="checkbox"/> PVC <input type="checkbox"/> HDPE <input type="checkbox"/> Steel <input type="checkbox"/> Other	<input type="checkbox"/> Circular <input type="checkbox"/> Single <input type="checkbox"/> Elliptical <input type="checkbox"/> Double <input type="checkbox"/> Box <input type="checkbox"/> Triple <input type="checkbox"/> Other <input type="checkbox"/> Other	Diameter: _____ in	<input type="checkbox"/> In Water <input type="checkbox"/> With Sediment:
<input checked="" type="checkbox"/> Open Channel	<input type="checkbox"/> Concrete <input checked="" type="checkbox"/> Earthen <input type="checkbox"/> Rip-Rap <input type="checkbox"/> Other	<input type="checkbox"/> Trapezoid <input type="checkbox"/> Parabolic <input type="checkbox"/> Other	Depth: _____ in Top Width: _____ in Bottom Width: _____	
Dry Weather Flow Present at Outfall During Inspection? <input type="checkbox"/> Yes <input checked="" type="checkbox"/> No (If No, skip to Certification Section)				
Description of Flow Rate <input type="checkbox"/> Trickle <input type="checkbox"/> Moderate <input type="checkbox"/> Significant <input checked="" type="checkbox"/> N/A				
DRY WEATHER FLOW EVALUATION				
Does the dry weather flow contain color? <input type="checkbox"/> Yes <input type="checkbox"/> No If Yes, provide a description below.				
Does the dry weather flow contain an odor? <input type="checkbox"/> Yes <input type="checkbox"/> No If Yes, provide a description below.				
Is there an observed change in the receiving waters as a result of the discharge? <input type="checkbox"/> Yes <input type="checkbox"/> No If Yes, provide a description below.				
Does the dry weather flow contain floating solids, scum, sheen or substances that result in deposits? <input type="checkbox"/> Yes <input type="checkbox"/> No If Yes, provide a description below.				

Were sample(s) collected of the dry weather flow? <input type="checkbox"/> Yes <input type="checkbox"/> No (If Yes, No.Samples: _____)					
FIELD / LABORATORY ANALYSIS					
PARAMETER	RESULTS	UNITS	PARAMETER	RESULTS	UNITS
FlowRate		GPM	Fecal Coliform		No./100 mL
pH		S.U.	COD		mg/L
Total Residual Chlorine (TRC)		mg/L	BOD5		mg/L
Conductivity		µmhos/cm	TSS		mg/L
Ammonia-Nitrogen		mg/L	TDS		mg/L
Other: _____			Oil and Grease		mg/L
Other: _____			Other: _____		
Indicate the parameters above that were analyzed by a DEP-certified laboratory:					
ILLCIT DISCHARGES					
Is the dry weather flow an illicit discharge? <input type="checkbox"/> Yes <input type="checkbox"/> No					
If Yes, describe efforts made to determine the source(s) of the illicit discharge.					
Describe corrective actions taken by the permittee in response to the finding of an illicit discharge.					
Inspector Comments: Waterway crossing under road. Water laying but no flow or observable issues.					
RESPONSIBLE OFFICIAL CERTIFICATION					
I certify under penalty of law that this document and all attachments were prepared under my direction or supervision in accordance with a system designed to assure that qualified personnel properly gathered and evaluated the information submitted. Based on my inquiry of the person or persons who manage the system or those persons directly responsible for gathering the information, the information submitted is, to the best of my knowledge and belief, true, accurate, and complete. I am aware that there are significant penalties for submitting false information, including the possibility of fine and imprisonment for knowledge of violations. See 18 Pa. C.S. § 4904 (relating to unsworn falsification).					
Justin Evans					
Responsible Official Name					
(717)367-8917			06/14/2021		
Telephone No.			Date		

## Photo Log


Photo No. 1: image.jpg





### MS4 OUTFALL FIELD SCREENING REPORT

BACKGROUND INFORMATION				
Permittee Name: MOUNT JOY TOWNSHIP - LANCASTER		NPDES Permit No.: PA 133578		
Date of Inspection: 06/14/21		Outfall ID No.: 034-O1 (Observation Point)		
Land Use in Outfall Drainage Area (Select All): <input type="checkbox"/> Industrial <input type="checkbox"/> Urban Residential <input type="checkbox"/> Commercial <input type="checkbox"/> Suburban Residential <input checked="" type="checkbox"/> Open Space <input type="checkbox"/> Other:		Latitude: 40 ° 8 ' 9.4 "		
		Longitude: -76 ° 32 ' 36.4 "		
		Dry Weather Inspection? <input checked="" type="checkbox"/> Yes <input type="checkbox"/> No		
		Date of Previous Precipitation:		
Inspector Name(s): Justin Evans		Amount of Previous Precipitation: in		
		Were Photographs Taken? <input checked="" type="checkbox"/> Yes <input type="checkbox"/> No		
		Are Photographs Attached? <input checked="" type="checkbox"/> Yes <input type="checkbox"/> No		
OUTFALL DESCRIPTION				
TYPE	MATERIAL	SHAPE	DIMENSIONS	SUBMERGED
<input checked="" type="checkbox"/> Closed Pipe	<input type="checkbox"/> RCP <input checked="" type="checkbox"/> CMP <input type="checkbox"/> PVC <input type="checkbox"/> HDPE <input type="checkbox"/> Steel <input type="checkbox"/> Other	<input checked="" type="checkbox"/> Circular <input type="checkbox"/> Single <input type="checkbox"/> Elliptical <input type="checkbox"/> Double <input type="checkbox"/> Box <input type="checkbox"/> Triple <input type="checkbox"/> Other <input type="checkbox"/> Other	Diameter: 15.0 in	<input type="checkbox"/> In Water <input type="checkbox"/> With Sediment:
<input type="checkbox"/> Open Channel	<input type="checkbox"/> Concrete <input type="checkbox"/> Earthen <input type="checkbox"/> Rip-Rap <input type="checkbox"/> Other	<input type="checkbox"/> Trapezoid <input type="checkbox"/> Parabolic <input type="checkbox"/> Other	Depth: _____ in Top Width: _____ in Bottom Width: _____	
Dry Weather Flow Present at Outfall During Inspection? <input type="checkbox"/> Yes <input checked="" type="checkbox"/> No (If No, skip to Certification Section)				
Description of Flow Rate <input type="checkbox"/> Trickle <input type="checkbox"/> Moderate <input type="checkbox"/> Significant <input checked="" type="checkbox"/> N/A				
DRY WEATHER FLOW EVALUATION				
Does the dry weather flow contain color? <input type="checkbox"/> Yes <input type="checkbox"/> No If Yes, provide a description below.				
Does the dry weather flow contain an odor? <input type="checkbox"/> Yes <input type="checkbox"/> No If Yes, provide a description below.				
Is there an observed change in the receiving waters as a result of the discharge? <input type="checkbox"/> Yes <input type="checkbox"/> No If Yes, provide a description below.				
Does the dry weather flow contain floating solids, scum, sheen or substances that result in deposits? <input type="checkbox"/> Yes <input type="checkbox"/> No If Yes, provide a description below.				

Were sample(s) collected of the dry weather flow? <input type="checkbox"/> Yes <input type="checkbox"/> No (If Yes, No.Samples: _____)					
FIELD / LABORATORY ANALYSIS					
PARAMETER	RESULTS	UNITS	PARAMETER	RESULTS	UNITS
FlowRate		GPM	Fecal Coliform		No./100 mL
pH		S.U.	COD		mg/L
Total Residual Chlorine (TRC)		mg/L	BOD5		mg/L
Conductivity		µmhos/cm	TSS		mg/L
Ammonia-Nitrogen		mg/L	TDS		mg/L
Other: _____			Oil and Grease		mg/L
Other: _____			Other: _____		
Indicate the parameters above that were analyzed by a DEP-certified laboratory:					
ILLICIT DISCHARGES					
Is the dry weather flow an illicit discharge? <input type="checkbox"/> Yes <input type="checkbox"/> No					
If Yes, describe efforts made to determine the source(s) of the illicit discharge.					
Describe corrective actions taken by the permittee in response to the finding of an illicit discharge.					
Inspector Comments: Cross pipe					
RESPONSIBLE OFFICIAL CERTIFICATION					
I certify under penalty of law that this document and all attachments were prepared under my direction or supervision in accordance with a system designed to assure that qualified personnel properly gathered and evaluated the information submitted. Based on my inquiry of the person or persons who manage the system or those persons directly responsible for gathering the information, the information submitted is, to the best of my knowledge and belief, true, accurate, and complete. I am aware that there are significant penalties for submitting false information, including the possibility of fine and imprisonment for knowledge of violations. See 18 Pa. C.S. § 4904 (relating to unsworn falsification).					
Justin Evans					
Responsible Official Name					
(717)367-8917			06/14/2021		
Telephone No.			Date		

## Photo Log


Photo No. 1: image.jpg





### MS4 OUTFALL FIELD SCREENING REPORT

BACKGROUND INFORMATION				
Permittee Name: MOUNT JOY TOWNSHIP - LANCASTER		NPDES Permit No.: PA 133578		
Date of Inspection: 06/14/21		Outfall ID No.: 034-O2 (Observation Point)		
Land Use in Outfall Drainage Area (Select All): <input type="checkbox"/> Industrial <input type="checkbox"/> Urban Residential <input type="checkbox"/> Commercial <input type="checkbox"/> Suburban Residential <input checked="" type="checkbox"/> Open Space <input type="checkbox"/> Other:		Latitude: 40 ° 8 ' 8.7 "		
		Longitude: -76 ° 32 ' 29.1 "		
		Dry Weather Inspection? <input checked="" type="checkbox"/> Yes <input type="checkbox"/> No		
		Date of Previous Precipitation:		
Inspector Name(s): Justin Evans		Amount of Previous Precipitation: in		
		Were Photographs Taken? <input checked="" type="checkbox"/> Yes <input type="checkbox"/> No		
		Are Photographs Attached? <input checked="" type="checkbox"/> Yes <input type="checkbox"/> No		
OUTFALL DESCRIPTION				
TYPE	MATERIAL	SHAPE	DIMENSIONS	SUBMERGED
<input checked="" type="checkbox"/> Closed Pipe	<input type="checkbox"/> RCP <input checked="" type="checkbox"/> CMP <input type="checkbox"/> PVC <input type="checkbox"/> HDPE <input type="checkbox"/> Steel <input type="checkbox"/> Other	<input checked="" type="checkbox"/> Circular <input type="checkbox"/> Single <input type="checkbox"/> Elliptical <input type="checkbox"/> Double <input type="checkbox"/> Box <input type="checkbox"/> Triple <input type="checkbox"/> Other <input type="checkbox"/> Other	Diameter: 48.0 in	<input type="checkbox"/> In Water <input type="checkbox"/> With Sediment:
<input type="checkbox"/> Open Channel	<input type="checkbox"/> Concrete <input type="checkbox"/> Earthen <input type="checkbox"/> Rip-Rap <input type="checkbox"/> Other	<input type="checkbox"/> Trapezoid <input type="checkbox"/> Parabolic <input type="checkbox"/> Other	Depth: _____ in Top Width: _____ in Bottom Width: _____	
Dry Weather Flow Present at Outfall During Inspection? <input type="checkbox"/> Yes <input checked="" type="checkbox"/> No (If No, skip to Certification Section)				
Description of Flow Rate <input type="checkbox"/> Trickle <input type="checkbox"/> Moderate <input type="checkbox"/> Significant <input checked="" type="checkbox"/> N/A				
DRY WEATHER FLOW EVALUATION				
Does the dry weather flow contain color? <input type="checkbox"/> Yes <input type="checkbox"/> No If Yes, provide a description below.				
Does the dry weather flow contain an odor? <input type="checkbox"/> Yes <input type="checkbox"/> No If Yes, provide a description below.				
Is there an observed change in the receiving waters as a result of the discharge? <input type="checkbox"/> Yes <input type="checkbox"/> No If Yes, provide a description below.				
Does the dry weather flow contain floating solids, scum, sheen or substances that result in deposits? <input type="checkbox"/> Yes <input type="checkbox"/> No If Yes, provide a description below.				

Were sample(s) collected of the dry weather flow? <input type="checkbox"/> Yes <input type="checkbox"/> No (If Yes, No.Samples: _____)					
FIELD / LABORATORY ANALYSIS					
PARAMETER	RESULTS	UNITS	PARAMETER	RESULTS	UNITS
Flow Rate		GPM	Fecal Coliform		No./100 mL
pH		S.U.	COD		mg/L
Total Residual Chlorine (TRC)		mg/L	BOD5		mg/L
Conductivity		µmhos/cm	TSS		mg/L
Ammonia-Nitrogen		mg/L	TDS		mg/L
Other: _____			Oil and Grease		mg/L
Other: _____			Other: _____		
Indicate the parameters above that were analyzed by a DEP-certified laboratory:					
ILLICIT DISCHARGES					
Is the dry weather flow an illicit discharge? <input type="checkbox"/> Yes <input type="checkbox"/> No					
If Yes, describe efforts made to determine the source(s) of the illicit discharge.					
Describe corrective actions taken by the permittee in response to the finding of an illicit discharge.					
Inspector Comments: Water laying at end of cross pipe, no flow on upstream side.					
RESPONSIBLE OFFICIAL CERTIFICATION					
I certify under penalty of law that this document and all attachments were prepared under my direction or supervision in accordance with a system designed to assure that qualified personnel properly gathered and evaluated the information submitted. Based on my inquiry of the person or persons who manage the system or those persons directly responsible for gathering the information, the information submitted is, to the best of my knowledge and belief, true, accurate, and complete. I am aware that there are significant penalties for submitting false information, including the possibility of fine and imprisonment for knowledge of violations. See 18 Pa. C.S. § 4904 (relating to unsworn falsification).					
Justin Evans					
Responsible Official Name					
(717)367-8917			06/14/2021		
Telephone No.			Date		



## Photo Log

Photo No. 1: image.jpg




Photo No. 2: image.jpg





### MS4 OUTFALL FIELD SCREENING REPORT

BACKGROUND INFORMATION				
Permittee Name: MOUNT JOY TOWNSHIP - LANCASTER		NPDES Permit No.: PA 133578		
Date of Inspection: 06/14/21		Outfall ID No.: 306-O1 (Observation Point)		
Land Use in Outfall Drainage Area (Select All): <input type="checkbox"/> Industrial <input type="checkbox"/> Urban Residential <input type="checkbox"/> Commercial <input type="checkbox"/> Suburban Residential <input checked="" type="checkbox"/> Open Space <input type="checkbox"/> Other:		Latitude: 40 ° 8 ' 7.8 "		
		Longitude: -76 ° 32 ' 12.2 "		
		Dry Weather Inspection? <input checked="" type="checkbox"/> Yes <input type="checkbox"/> No		
		Date of Previous Precipitation:		
Inspector Name(s): Justin Evans		Amount of Previous Precipitation: in		
		Were Photographs Taken? <input checked="" type="checkbox"/> Yes <input type="checkbox"/> No		
		Are Photographs Attached? <input checked="" type="checkbox"/> Yes <input type="checkbox"/> No		
OUTFALL DESCRIPTION				
TYPE	MATERIAL	SHAPE	DIMENSIONS	SUBMERGED
<input checked="" type="checkbox"/> Closed Pipe	<input type="checkbox"/> RCP <input checked="" type="checkbox"/> CMP <input type="checkbox"/> PVC <input type="checkbox"/> HDPE <input type="checkbox"/> Steel <input type="checkbox"/> Other	<input checked="" type="checkbox"/> Circular <input type="checkbox"/> Single <input type="checkbox"/> Elliptical <input type="checkbox"/> Double <input type="checkbox"/> Box <input type="checkbox"/> Triple <input type="checkbox"/> Other <input type="checkbox"/> Other	Diameter: 15.0 in	<input type="checkbox"/> In Water <input type="checkbox"/> With Sediment:
<input type="checkbox"/> Open Channel	<input type="checkbox"/> Concrete <input type="checkbox"/> Earthen <input type="checkbox"/> Rip-Rap <input type="checkbox"/> Other	<input type="checkbox"/> Trapezoid <input type="checkbox"/> Parabolic <input type="checkbox"/> Other	Depth: _____ in Top Width: _____ in Bottom Width: _____	
Dry Weather Flow Present at Outfall During Inspection? <input type="checkbox"/> Yes <input checked="" type="checkbox"/> No (If No, skip to Certification Section)				
Description of Flow Rate <input type="checkbox"/> Trickle <input type="checkbox"/> Moderate <input type="checkbox"/> Significant <input checked="" type="checkbox"/> N/A				
DRY WEATHER FLOW EVALUATION				
Does the dry weather flow contain color? <input type="checkbox"/> Yes <input type="checkbox"/> No If Yes, provide a description below.				
Does the dry weather flow contain an odor? <input type="checkbox"/> Yes <input type="checkbox"/> No If Yes, provide a description below.				
Is there an observed change in the receiving waters as a result of the discharge? <input type="checkbox"/> Yes <input type="checkbox"/> No If Yes, provide a description below.				
Does the dry weather flow contain floating solids, scum, sheen or substances that result in deposits? <input type="checkbox"/> Yes <input type="checkbox"/> No If Yes, provide a description below.				

Were sample(s) collected of the dry weather flow? <input type="checkbox"/> Yes <input type="checkbox"/> No (If Yes, No.Samples: _____)					
FIELD / LABORATORY ANALYSIS					
PARAMETER	RESULTS	UNITS	PARAMETER	RESULTS	UNITS
FlowRate		GPM	Fecal Coliform		No./100 mL
pH		S.U.	COD		mg/L
Total Residual Chlorine (TRC)		mg/L	BOD5		mg/L
Conductivity		µmhos/cm	TSS		mg/L
Ammonia-Nitrogen		mg/L	TDS		mg/L
Other: _____			Oil and Grease		mg/L
Other: _____			Other: _____		
Indicate the parameters above that were analyzed by a DEP-certified laboratory:					
ILLCIT DISCHARGES					
Is the dry weather flow an illicit discharge? <input type="checkbox"/> Yes <input type="checkbox"/> No					
If Yes, describe efforts made to determine the source(s) of the illicit discharge.					
Describe corrective actions taken by the permittee in response to the finding of an illicit discharge.					
Inspector Comments:					
RESPONSIBLE OFFICIAL CERTIFICATION					
I certify under penalty of law that this document and all attachments were prepared under my direction or supervision in accordance with a system designed to assure that qualified personnel properly gathered and evaluated the information submitted. Based on my inquiry of the person or persons who manage the system or those persons directly responsible for gathering the information, the information submitted is, to the best of my knowledge and belief, true, accurate, and complete. I am aware that there are significant penalties for submitting false information, including the possibility of fine and imprisonment for knowledge of violations. See 18 Pa. C.S. § 4904 (relating to unsworn falsification).					
Justin Evans					
Responsible Official Name					
(717)367-8917			06/14/2021		
Telephone No.			Date		

## Photo Log


Photo No. 1: image.jpg





### MS4 OUTFALL FIELD SCREENING REPORT

BACKGROUND INFORMATION				
Permittee Name: MOUNT JOY TOWNSHIP - LANCASTER		NPDES Permit No.: PA 133578		
Date of Inspection: 06/14/21		Outfall ID No.: 306-O2 (Observation Point)		
Land Use in Outfall Drainage Area (Select All): <input type="checkbox"/> Industrial <input type="checkbox"/> Urban Residential <input type="checkbox"/> Commercial <input type="checkbox"/> Suburban Residential <input checked="" type="checkbox"/> Open Space <input type="checkbox"/> Other:		Latitude: 40 ° 8 ' 8.1 "		
		Longitude: -76 ° 32 ' 5.7 "		
		Dry Weather Inspection? <input checked="" type="checkbox"/> Yes <input type="checkbox"/> No		
		Date of Previous Precipitation:		
Inspector Name(s): Justin Evans		Amount of Previous Precipitation: in		
		Were Photographs Taken? <input checked="" type="checkbox"/> Yes <input type="checkbox"/> No		
		Are Photographs Attached? <input checked="" type="checkbox"/> Yes <input type="checkbox"/> No		
OUTFALL DESCRIPTION				
TYPE	MATERIAL	SHAPE	DIMENSIONS	SUBMERGED
<input checked="" type="checkbox"/> Closed Pipe	<input type="checkbox"/> RCP <input checked="" type="checkbox"/> CMP <input type="checkbox"/> PVC <input type="checkbox"/> HDPE <input type="checkbox"/> Steel <input type="checkbox"/> Other	<input checked="" type="checkbox"/> Circular <input type="checkbox"/> Single <input type="checkbox"/> Elliptical <input type="checkbox"/> Double <input type="checkbox"/> Box <input type="checkbox"/> Triple <input type="checkbox"/> Other <input type="checkbox"/> Other	Diameter: 15.0 in	<input type="checkbox"/> In Water <input type="checkbox"/> With Sediment:
<input type="checkbox"/> Open Channel	<input type="checkbox"/> Concrete <input type="checkbox"/> Earthen <input type="checkbox"/> Rip-Rap <input type="checkbox"/> Other	<input type="checkbox"/> Trapezoid <input type="checkbox"/> Parabolic <input type="checkbox"/> Other	Depth: _____ in Top Width: _____ in Bottom Width: _____	
Dry Weather Flow Present at Outfall During Inspection? <input type="checkbox"/> Yes <input checked="" type="checkbox"/> No <i>(If No, skip to Certification Section)</i>				
Description of Flow Rate <input type="checkbox"/> Trickle <input type="checkbox"/> Moderate <input type="checkbox"/> Significant <input checked="" type="checkbox"/> N/A				
DRY WEATHER FLOW EVALUATION				
Does the dry weather flow contain color? <input type="checkbox"/> Yes <input type="checkbox"/> No If Yes, provide a description below.				
Does the dry weather flow contain an odor? <input type="checkbox"/> Yes <input type="checkbox"/> No If Yes, provide a description below.				
Is there an observed change in the receiving waters as a result of the discharge? <input type="checkbox"/> Yes <input type="checkbox"/> No If Yes, provide a description below.				
Does the dry weather flow contain floating solids, scum, sheen or substances that result in deposits? <input type="checkbox"/> Yes <input type="checkbox"/> No If Yes, provide a description below.				

Were sample(s) collected of the dry weather flow? <input type="checkbox"/> Yes <input type="checkbox"/> No (If Yes, No.Samples: _____)					
FIELD / LABORATORY ANALYSIS					
PARAMETER	RESULTS	UNITS	PARAMETER	RESULTS	UNITS
FlowRate		GPM	Fecal Coliform		No./100 mL
pH		S.U.	COD		mg/L
Total Residual Chlorine (TRC)		mg/L	BOD5		mg/L
Conductivity		µmhos/cm	TSS		mg/L
Ammonia-Nitrogen		mg/L	TDS		mg/L
Other: _____			Oil and Grease		mg/L
Other: _____			Other: _____		
Indicate the parameters above that were analyzed by a DEP-certified laboratory:					
ILLCIT DISCHARGES					
Is the dry weather flow an illicit discharge? <input type="checkbox"/> Yes <input type="checkbox"/> No					
If Yes, describe efforts made to determine the source(s) of the illicit discharge.					
Describe corrective actions taken by the permittee in response to the finding of an illicit discharge.					
Inspector Comments: Cross pipe					
RESPONSIBLE OFFICIAL CERTIFICATION					
I certify under penalty of law that this document and all attachments were prepared under my direction or supervision in accordance with a system designed to assure that qualified personnel properly gathered and evaluated the information submitted. Based on my inquiry of the person or persons who manage the system or those persons directly responsible for gathering the information, the information submitted is, to the best of my knowledge and belief, true, accurate, and complete. I am aware that there are significant penalties for submitting false information, including the possibility of fine and imprisonment for knowledge of violations. See 18 Pa. C.S. § 4904 (relating to unsworn falsification).					
Justin Evans					
Responsible Official Name					
(717)367-8917			06/14/2021		
Telephone No.			Date		

## Photo Log

Photo No. 1: image.jpg






### MS4 OUTFALL FIELD SCREENING REPORT

BACKGROUND INFORMATION				
Permittee Name: MOUNT JOY TOWNSHIP - LANCASTER		NPDES Permit No.: PA 133578		
Date of Inspection: 06/14/21		Outfall ID No.: 306-O3 (Observation Point)		
Land Use in Outfall Drainage Area (Select All): <input type="checkbox"/> Industrial <input type="checkbox"/> Urban Residential <input type="checkbox"/> Commercial <input type="checkbox"/> Suburban Residential <input checked="" type="checkbox"/> Open Space <input type="checkbox"/> Other:		Latitude: 40 ° 8 ' 8.4 "		
		Longitude: -76 ° 31 ' 55.7 "		
		Dry Weather Inspection? <input checked="" type="checkbox"/> Yes <input type="checkbox"/> No		
		Date of Previous Precipitation:		
Inspector Name(s): Justin Evans		Amount of Previous Precipitation: in		
		Were Photographs Taken? <input checked="" type="checkbox"/> Yes <input type="checkbox"/> No		
		Are Photographs Attached? <input checked="" type="checkbox"/> Yes <input type="checkbox"/> No		
OUTFALL DESCRIPTION				
TYPE	MATERIAL	SHAPE	DIMENSIONS	SUBMERGED
<input checked="" type="checkbox"/> Closed Pipe	<input type="checkbox"/> RCP <input checked="" type="checkbox"/> CMP <input type="checkbox"/> PVC <input type="checkbox"/> HDPE <input type="checkbox"/> Steel <input type="checkbox"/> Other	<input checked="" type="checkbox"/> Circular <input type="checkbox"/> Single <input type="checkbox"/> Elliptical <input type="checkbox"/> Double <input type="checkbox"/> Box <input type="checkbox"/> Triple <input type="checkbox"/> Other <input type="checkbox"/> Other	Diameter: 32.0 in	<input type="checkbox"/> In Water <input type="checkbox"/> With Sediment:
<input type="checkbox"/> Open Channel	<input type="checkbox"/> Concrete <input type="checkbox"/> Earthen <input type="checkbox"/> Rip-Rap <input type="checkbox"/> Other	<input type="checkbox"/> Trapezoid <input type="checkbox"/> Parabolic <input type="checkbox"/> Other	Depth: _____ in Top Width: _____ in Bottom Width: _____	
Dry Weather Flow Present at Outfall During Inspection? <input type="checkbox"/> Yes <input checked="" type="checkbox"/> No (If No, skip to Certification Section)				
Description of Flow Rate <input type="checkbox"/> Trickle <input type="checkbox"/> Moderate <input type="checkbox"/> Significant <input checked="" type="checkbox"/> N/A				
DRY WEATHER FLOW EVALUATION				
Does the dry weather flow contain color? <input type="checkbox"/> Yes <input type="checkbox"/> No If Yes, provide a description below.				
Does the dry weather flow contain an odor? <input type="checkbox"/> Yes <input type="checkbox"/> No If Yes, provide a description below.				
Is there an observed change in the receiving waters as a result of the discharge? <input type="checkbox"/> Yes <input type="checkbox"/> No If Yes, provide a description below.				
Does the dry weather flow contain floating solids, scum, sheen or substances that result in deposits? <input type="checkbox"/> Yes <input type="checkbox"/> No If Yes, provide a description below.				



Were sample(s) collected of the dry weather flow? <input type="checkbox"/> Yes <input type="checkbox"/> No (If Yes, No.Samples: _____)					
FIELD / LABORATORY ANALYSIS					
PARAMETER	RESULTS	UNITS	PARAMETER	RESULTS	UNITS
FlowRate		GPM	Fecal Coliform		No./100 mL
pH		S.U.	COD		mg/L
Total Residual Chlorine (TRC)		mg/L	BOD5		mg/L
Conductivity		µmhos/cm	TSS		mg/L
Ammonia-Nitrogen		mg/L	TDS		mg/L
Other: _____			Oil and Grease		mg/L
Other: _____			Other: _____		
Indicate the parameters above that were analyzed by a DEP-certified laboratory:					
ILLCIT DISCHARGES					
Is the dry weather flow an illicit discharge? <input type="checkbox"/> Yes <input type="checkbox"/> No					
If Yes, describe efforts made to determine the source(s) of the illicit discharge.					
Describe corrective actions taken by the permittee in response to the finding of an illicit discharge.					
Inspector Comments: Culvert under road carrying waterway					
RESPONSIBLE OFFICIAL CERTIFICATION					
I certify under penalty of law that this document and all attachments were prepared under my direction or supervision in accordance with a system designed to assure that qualified personnel properly gathered and evaluated the information submitted. Based on my inquiry of the person or persons who manage the system or those persons directly responsible for gathering the information, the information submitted is, to the best of my knowledge and belief, true, accurate, and complete. I am aware that there are significant penalties for submitting false information, including the possibility of fine and imprisonment for knowledge of violations. See 18 Pa. C.S. § 4904 (relating to unsworn falsification).					
Justin Evans					
Responsible Official Name					
(717)367-8917			06/14/2021		
Telephone No.			Date		

## Photo Log


Photo No. 1: image.jpg





### MS4 OUTFALL FIELD SCREENING REPORT

BACKGROUND INFORMATION				
Permittee Name: MOUNT JOY TOWNSHIP - LANCASTER		NPDES Permit No.: PA 133578		
Date of Inspection: 06/15/21		Outfall ID No.: 009		
Land Use in Outfall Drainage Area (Select All): <input type="checkbox"/> Industrial <input type="checkbox"/> Urban Residential <input type="checkbox"/> Commercial <input checked="" type="checkbox"/> Suburban Residential <input type="checkbox"/> Open Space <input type="checkbox"/> Other:		Latitude: 40 ° 8 ' 28.5 "		
		Longitude: -76 ° 34 ' 4.8 "		
		Dry Weather Inspection? <input checked="" type="checkbox"/> Yes <input type="checkbox"/> No		
		Date of Previous Precipitation:		
Inspector Name(s): Justin Evans		Amount of Previous Precipitation: in		
		Were Photographs Taken? <input checked="" type="checkbox"/> Yes <input type="checkbox"/> No		
		Are Photographs Attached? <input checked="" type="checkbox"/> Yes <input type="checkbox"/> No		
OUTFALL DESCRIPTION				
TYPE	MATERIAL	SHAPE	DIMENSIONS	SUBMERGED
<input checked="" type="checkbox"/> Closed Pipe	<input type="checkbox"/> RCP <input checked="" type="checkbox"/> CMP <input type="checkbox"/> PVC <input type="checkbox"/> HDPE <input type="checkbox"/> Steel <input type="checkbox"/> Other	<input checked="" type="checkbox"/> Circular <input type="checkbox"/> Single <input type="checkbox"/> Elliptical <input type="checkbox"/> Double <input type="checkbox"/> Box <input type="checkbox"/> Triple <input type="checkbox"/> Other <input type="checkbox"/> Other	Diameter: 24.0 in	<input type="checkbox"/> In Water <input type="checkbox"/> With Sediment:
<input type="checkbox"/> Open Channel	<input type="checkbox"/> Concrete <input type="checkbox"/> Earthen <input type="checkbox"/> Rip-Rap <input type="checkbox"/> Other	<input type="checkbox"/> Trapezoid <input type="checkbox"/> Parabolic <input type="checkbox"/> Other	Depth: _____ in Top Width: _____ in Bottom Width: _____	
Dry Weather Flow Present at Outfall During Inspection? <input type="checkbox"/> Yes <input checked="" type="checkbox"/> No (If No, skip to Certification Section)				
Description of Flow Rate <input type="checkbox"/> Trickle <input type="checkbox"/> Moderate <input type="checkbox"/> Significant <input checked="" type="checkbox"/> N/A				
DRY WEATHER FLOW EVALUATION				
Does the dry weather flow contain color? <input type="checkbox"/> Yes <input type="checkbox"/> No If Yes, provide a description below.				
Does the dry weather flow contain an odor? <input type="checkbox"/> Yes <input type="checkbox"/> No If Yes, provide a description below.				
Is there an observed change in the receiving waters as a result of the discharge? <input type="checkbox"/> Yes <input type="checkbox"/> No If Yes, provide a description below.				
Does the dry weather flow contain floating solids, scum, sheen or substances that result in deposits? <input type="checkbox"/> Yes <input type="checkbox"/> No If Yes, provide a description below.				

Were sample(s) collected of the dry weather flow? <input type="checkbox"/> Yes <input type="checkbox"/> No (If Yes, No.Samples: _____)					
FIELD / LABORATORY ANALYSIS					
PARAMETER	RESULTS	UNITS	PARAMETER	RESULTS	UNITS
FlowRate		GPM	Fecal Coliform		No./100 mL
pH		S.U.	COD		mg/L
Total Residual Chlorine (TRC)		mg/L	BOD5		mg/L
Conductivity		µmhos/cm	TSS		mg/L
Ammonia-Nitrogen		mg/L	TDS		mg/L
Other: _____			Oil and Grease		mg/L
Other: _____			Other: _____		
Indicate the parameters above that were analyzed by a DEP-certified laboratory:					
ILLCIT DISCHARGES					
Is the dry weather flow an illicit discharge? <input type="checkbox"/> Yes <input type="checkbox"/> No					
If Yes, describe efforts made to determine the source(s) of the illicit discharge.					
Describe corrective actions taken by the permittee in response to the finding of an illicit discharge.					
Inspector Comments:					
RESPONSIBLE OFFICIAL CERTIFICATION					
I certify under penalty of law that this document and all attachments were prepared under my direction or supervision in accordance with a system designed to assure that qualified personnel properly gathered and evaluated the information submitted. Based on my inquiry of the person or persons who manage the system or those persons directly responsible for gathering the information, the information submitted is, to the best of my knowledge and belief, true, accurate, and complete. I am aware that there are significant penalties for submitting false information, including the possibility of fine and imprisonment for knowledge of violations. See 18 Pa. C.S. § 4904 (relating to unsworn falsification).					
Justin Evans					
Responsible Official Name					
(717)367-8917			06/15/2021		
Telephone No.			Date		

## Photo Log


Photo No. 1: image.jpg





### MS4 OUTFALL FIELD SCREENING REPORT

BACKGROUND INFORMATION				
Permittee Name: MOUNT JOY TOWNSHIP - LANCASTER		NPDES Permit No.: PA 133578		
Date of Inspection: 06/15/21		Outfall ID No.: 033-O (Observation Point)		
Land Use in Outfall Drainage Area (Select All): <input type="checkbox"/> Industrial <input type="checkbox"/> Urban Residential <input type="checkbox"/> Commercial <input type="checkbox"/> Suburban Residential <input checked="" type="checkbox"/> Open Space <input type="checkbox"/> Other:		Latitude: 40 ° 8 ' 28.3 "		
		Longitude: -76 ° 34 ' 21.5 "		
		Dry Weather Inspection? <input checked="" type="checkbox"/> Yes <input type="checkbox"/> No		
		Date of Previous Precipitation:		
Inspector Name(s): Justin Evans		Amount of Previous Precipitation: in		
		Were Photographs Taken? <input checked="" type="checkbox"/> Yes <input type="checkbox"/> No		
		Are Photographs Attached? <input checked="" type="checkbox"/> Yes <input type="checkbox"/> No		
OUTFALL DESCRIPTION				
TYPE	MATERIAL	SHAPE	DIMENSIONS	SUBMERGED
<input checked="" type="checkbox"/> Closed Pipe	<input type="checkbox"/> RCP <input type="checkbox"/> CMP <input type="checkbox"/> PVC <input type="checkbox"/> HDPE <input type="checkbox"/> Steel <input type="checkbox"/> Other	<input type="checkbox"/> Circular <input type="checkbox"/> Single <input type="checkbox"/> Elliptical <input type="checkbox"/> Double <input type="checkbox"/> Box <input type="checkbox"/> Triple <input type="checkbox"/> Other <input type="checkbox"/> Other	Diameter: _____ in	<input type="checkbox"/> In Water <input type="checkbox"/> With Sediment:
<input type="checkbox"/> Open Channel	<input type="checkbox"/> Concrete <input type="checkbox"/> Earthen <input type="checkbox"/> Rip-Rap <input type="checkbox"/> Other	<input type="checkbox"/> Trapezoid <input type="checkbox"/> Parabolic <input type="checkbox"/> Other	Depth: _____ in Top Width: _____ in Bottom Width: _____	
Dry Weather Flow Present at Outfall During Inspection? <input type="checkbox"/> Yes <input checked="" type="checkbox"/> No <i>(If No, skip to Certification Section)</i>				
Description of Flow Rate <input type="checkbox"/> Trickle <input type="checkbox"/> Moderate <input type="checkbox"/> Significant <input checked="" type="checkbox"/> N/A				
DRY WEATHER FLOW EVALUATION				
Does the dry weather flow contain color? <input type="checkbox"/> Yes <input type="checkbox"/> No If Yes, provide a description below.				
Does the dry weather flow contain an odor? <input type="checkbox"/> Yes <input type="checkbox"/> No If Yes, provide a description below.				
Is there an observed change in the receiving waters as a result of the discharge? <input type="checkbox"/> Yes <input type="checkbox"/> No If Yes, provide a description below.				
Does the dry weather flow contain floating solids, scum, sheen or substances that result in deposits? <input type="checkbox"/> Yes <input type="checkbox"/> No If Yes, provide a description below.				

Were sample(s) collected of the dry weather flow? <input type="checkbox"/> Yes <input type="checkbox"/> No (If Yes, No.Samples: _____)					
FIELD / LABORATORY ANALYSIS					
PARAMETER	RESULTS	UNITS	PARAMETER	RESULTS	UNITS
FlowRate		GPM	Fecal Coliform		No./100 mL
pH		S.U.	COD		mg/L
Total Residual Chlorine (TRC)		mg/L	BOD5		mg/L
Conductivity		µmhos/cm	TSS		mg/L
Ammonia-Nitrogen		mg/L	TDS		mg/L
Other: _____			Oil and Grease		mg/L
Other: _____			Other: _____		
Indicate the parameters above that were analyzed by a DEP-certified laboratory:					
ILLCIT DISCHARGES					
Is the dry weather flow an illicit discharge? <input type="checkbox"/> Yes <input type="checkbox"/> No					
If Yes, describe efforts made to determine the source(s) of the illicit discharge.					
Describe corrective actions taken by the permittee in response to the finding of an illicit discharge.					
Inspector Comments:					
RESPONSIBLE OFFICIAL CERTIFICATION					
I certify under penalty of law that this document and all attachments were prepared under my direction or supervision in accordance with a system designed to assure that qualified personnel properly gathered and evaluated the information submitted. Based on my inquiry of the person or persons who manage the system or those persons directly responsible for gathering the information, the information submitted is, to the best of my knowledge and belief, true, accurate, and complete. I am aware that there are significant penalties for submitting false information, including the possibility of fine and imprisonment for knowledge of violations. See 18 Pa. C.S. § 4904 (relating to unsworn falsification).					
Justin Evans					
Responsible Official Name					
(717)367-8917			06/15/2021		
Telephone No.			Date		

## Photo Log

Photo No. 1: image.jpg








### MS4 OUTFALL FIELD SCREENING REPORT


BACKGROUND INFORMATION				
Permittee Name: MOUNT JOY TOWNSHIP - LANCASTER		NPDES Permit No.: PA 133578		
Date of Inspection: 06/15/21		Outfall ID No.: 020-O (Observation Point)		
Land Use in Outfall Drainage Area (Select All): <input type="checkbox"/> Industrial <input type="checkbox"/> Urban Residential <input checked="" type="checkbox"/> Commercial <input type="checkbox"/> Suburban Residential <input type="checkbox"/> Open Space <input type="checkbox"/> Other:		Latitude: 40 ° 8 ' 33.1 "		
		Longitude: -76 ° 34 ' 21.6 "		
		Dry Weather Inspection? <input checked="" type="checkbox"/> Yes <input type="checkbox"/> No		
		Date of Previous Precipitation:		
Inspector Name(s): Justin Evans		Amount of Previous Precipitation: in		
		Were Photographs Taken? <input type="checkbox"/> Yes <input checked="" type="checkbox"/> No		
		Are Photographs Attached? <input type="checkbox"/> Yes <input type="checkbox"/> No		
OUTFALL DESCRIPTION				
TYPE	MATERIAL	SHAPE	DIMENSIONS	SUBMERGED
<input checked="" type="checkbox"/> Closed Pipe	<input checked="" type="checkbox"/> RCP <input type="checkbox"/> CMP <input type="checkbox"/> PVC <input type="checkbox"/> HDPE <input type="checkbox"/> Steel <input type="checkbox"/> Other	<input checked="" type="checkbox"/> Circular <input type="checkbox"/> Single <input type="checkbox"/> Elliptical <input type="checkbox"/> Double <input type="checkbox"/> Box <input type="checkbox"/> Triple <input type="checkbox"/> Other <input type="checkbox"/> Other	Diameter: 18.0 in	<input type="checkbox"/> In Water <input type="checkbox"/> With Sediment:
<input type="checkbox"/> Open Channel	<input type="checkbox"/> Concrete <input type="checkbox"/> Earthen <input type="checkbox"/> Rip-Rap <input type="checkbox"/> Other	<input type="checkbox"/> Trapezoid <input type="checkbox"/> Parabolic <input type="checkbox"/> Other	Depth: _____ in Top Width: _____ in Bottom Width: _____	
Dry Weather Flow Present at Outfall During Inspection? <input type="checkbox"/> Yes <input checked="" type="checkbox"/> No (If No, skip to Certification Section)				
Description of Flow Rate <input type="checkbox"/> Trickle <input type="checkbox"/> Moderate <input type="checkbox"/> Significant <input checked="" type="checkbox"/> N/A				
DRY WEATHER FLOW EVALUATION				
Does the dry weather flow contain color? <input type="checkbox"/> Yes <input type="checkbox"/> No If Yes, provide a description below.				
Does the dry weather flow contain an odor? <input type="checkbox"/> Yes <input type="checkbox"/> No If Yes, provide a description below.				
Is there an observed change in the receiving waters as a result of the discharge? <input type="checkbox"/> Yes <input type="checkbox"/> No If Yes, provide a description below.				
Does the dry weather flow contain floating solids, scum, sheen or substances that result in deposits? <input type="checkbox"/> Yes <input type="checkbox"/> No If Yes, provide a description below.				

Were sample(s) collected of the dry weather flow? <input type="checkbox"/> Yes <input type="checkbox"/> No (If Yes, No.Samples: _____)					
FIELD / LABORATORY ANALYSIS					
PARAMETER	RESULTS	UNITS	PARAMETER	RESULTS	UNITS
FlowRate		GPM	Fecal Coliform		No./100 mL
pH		S.U.	COD		mg/L
Total Residual Chlorine (TRC)		mg/L	BOD5		mg/L
Conductivity		µmhos/cm	TSS		mg/L
Ammonia-Nitrogen		mg/L	TDS		mg/L
Other: _____			Oil and Grease		mg/L
Other: _____			Other: _____		
Indicate the parameters above that were analyzed by a DEP-certified laboratory:					
ILLCIT DISCHARGES					
Is the dry weather flow an illicit discharge? <input type="checkbox"/> Yes <input type="checkbox"/> No					
If Yes, describe efforts made to determine the source(s) of the illicit discharge.					
Describe corrective actions taken by the permittee in response to the finding of an illicit discharge.					
Inspector Comments:					
RESPONSIBLE OFFICIAL CERTIFICATION					
I certify under penalty of law that this document and all attachments were prepared under my direction or supervision in accordance with a system designed to assure that qualified personnel properly gathered and evaluated the information submitted. Based on my inquiry of the person or persons who manage the system or those persons directly responsible for gathering the information, the information submitted is, to the best of my knowledge and belief, true, accurate, and complete. I am aware that there are significant penalties for submitting false information, including the possibility of fine and imprisonment for knowledge of violations. See 18 Pa. C.S. § 4904 (relating to unsworn falsification).					
Justin Evans					
Responsible Official Name					
(717)367-8917			06/15/2021		
Telephone No.			Date		



### MS4 OUTFALL FIELD SCREENING REPORT

BACKGROUND INFORMATION				
Permittee Name: MOUNT JOY TOWNSHIP - LANCASTER		NPDES Permit No.: PA 133578		
Date of Inspection: 06/15/21		Outfall ID No.: 013-O (Observation Point)		
Land Use in Outfall Drainage Area (Select All): <input type="checkbox"/> Industrial <input type="checkbox"/> Urban Residential <input type="checkbox"/> Commercial <input checked="" type="checkbox"/> Suburban Residential <input type="checkbox"/> Open Space <input type="checkbox"/> Other:		Latitude: 40 ° 8 ' 43.4 "		
		Longitude: -76 ° 34 ' 17.5 "		
		Dry Weather Inspection? <input checked="" type="checkbox"/> Yes <input type="checkbox"/> No		
		Date of Previous Precipitation:		
Inspector Name(s): Justin Evans		Amount of Previous Precipitation: in		
		Were Photographs Taken? <input checked="" type="checkbox"/> Yes <input type="checkbox"/> No		
		Are Photographs Attached? <input checked="" type="checkbox"/> Yes <input type="checkbox"/> No		
OUTFALL DESCRIPTION				
TYPE	MATERIAL	SHAPE	DIMENSIONS	SUBMERGED
<input checked="" type="checkbox"/> Closed Pipe	<input type="checkbox"/> RCP <input type="checkbox"/> CMP <input type="checkbox"/> PVC <input type="checkbox"/> HDPE <input type="checkbox"/> Steel <input checked="" type="checkbox"/> Other	<input checked="" type="checkbox"/> Circular <input type="checkbox"/> Single <input type="checkbox"/> Elliptical <input type="checkbox"/> Double <input type="checkbox"/> Box <input type="checkbox"/> Triple <input type="checkbox"/> Other <input type="checkbox"/> Other	Diameter: 18.0 in	<input type="checkbox"/> In Water <input type="checkbox"/> With Sediment:
<input type="checkbox"/> Open Channel	<input type="checkbox"/> Concrete <input type="checkbox"/> Earthen <input type="checkbox"/> Rip-Rap <input type="checkbox"/> Other	<input type="checkbox"/> Trapezoid <input type="checkbox"/> Parabolic <input type="checkbox"/> Other	Depth: _____ in Top Width: _____ in Bottom Width: _____	
Dry Weather Flow Present at Outfall During Inspection? <input type="checkbox"/> Yes <input checked="" type="checkbox"/> No (If No, skip to Certification Section)				
Description of Flow Rate <input type="checkbox"/> Trickle <input type="checkbox"/> Moderate <input type="checkbox"/> Significant <input checked="" type="checkbox"/> N/A				
DRY WEATHER FLOW EVALUATION				
Does the dry weather flow contain color? <input type="checkbox"/> Yes <input type="checkbox"/> No If Yes, provide a description below.				
Does the dry weather flow contain an odor? <input type="checkbox"/> Yes <input type="checkbox"/> No If Yes, provide a description below.				
Is there an observed change in the receiving waters as a result of the discharge? <input type="checkbox"/> Yes <input type="checkbox"/> No If Yes, provide a description below.				
Does the dry weather flow contain floating solids, scum, sheen or substances that result in deposits? <input type="checkbox"/> Yes <input type="checkbox"/> No If Yes, provide a description below.				

Were sample(s) collected of the dry weather flow? <input type="checkbox"/> Yes <input type="checkbox"/> No (If Yes, No.Samples: _____)					
FIELD / LABORATORY ANALYSIS					
PARAMETER	RESULTS	UNITS	PARAMETER	RESULTS	UNITS
FlowRate		GPM	Fecal Coliform		No./100 mL
pH		S.U.	COD		mg/L
Total Residual Chlorine (TRC)		mg/L	BOD5		mg/L
Conductivity		µmhos/cm	TSS		mg/L
Ammonia-Nitrogen		mg/L	TDS		mg/L
Other: _____			Oil and Grease		mg/L
Other: _____			Other: _____		
Indicate the parameters above that were analyzed by a DEP-certified laboratory:					
ILLCIT DISCHARGES					
Is the dry weather flow an illicit discharge? <input type="checkbox"/> Yes <input type="checkbox"/> No					
If Yes, describe efforts made to determine the source(s) of the illicit discharge.					
Describe corrective actions taken by the permittee in response to the finding of an illicit discharge.					
Inspector Comments: Swale below outfall built up with sediment.					
RESPONSIBLE OFFICIAL CERTIFICATION					
I certify under penalty of law that this document and all attachments were prepared under my direction or supervision in accordance with a system designed to assure that qualified personnel properly gathered and evaluated the information submitted. Based on my inquiry of the person or persons who manage the system or those persons directly responsible for gathering the information, the information submitted is, to the best of my knowledge and belief, true, accurate, and complete. I am aware that there are significant penalties for submitting false information, including the possibility of fine and imprisonment for knowledge of violations. See 18 Pa. C.S. § 4904 (relating to unsworn falsification).					
Justin Evans					
Responsible Official Name					
(717)367-8917			06/15/2021		
Telephone No.			Date		

## Photo Log


Photo No. 1: image.jpg





### MS4 OUTFALL FIELD SCREENING REPORT

BACKGROUND INFORMATION				
Permittee Name: MOUNT JOY TOWNSHIP - LANCASTER		NPDES Permit No.: PA 133578		
Date of Inspection: 06/15/21		Outfall ID No.: 126-O (Observation Point)		
Land Use in Outfall Drainage Area (Select All): <input type="checkbox"/> Industrial <input type="checkbox"/> Urban Residential <input type="checkbox"/> Commercial <input checked="" type="checkbox"/> Suburban Residential <input type="checkbox"/> Open Space <input type="checkbox"/> Other:		Latitude: 40 ° 9 ' 11.9 "		
		Longitude: -76 ° 35 ' 21.9 "		
		Dry Weather Inspection? <input checked="" type="checkbox"/> Yes <input type="checkbox"/> No		
		Date of Previous Precipitation:		
Inspector Name(s): Justin Evans		Amount of Previous Precipitation: in		
		Were Photographs Taken? <input checked="" type="checkbox"/> Yes <input type="checkbox"/> No		
		Are Photographs Attached? <input checked="" type="checkbox"/> Yes <input type="checkbox"/> No		
OUTFALL DESCRIPTION				
TYPE	MATERIAL	SHAPE	DIMENSIONS	SUBMERGED
<input checked="" type="checkbox"/> Closed Pipe	<input type="checkbox"/> RCP <input checked="" type="checkbox"/> CMP <input type="checkbox"/> PVC <input type="checkbox"/> HDPE <input type="checkbox"/> Steel <input type="checkbox"/> Other	<input checked="" type="checkbox"/> Circular <input type="checkbox"/> Single <input type="checkbox"/> Elliptical <input type="checkbox"/> Double <input type="checkbox"/> Box <input type="checkbox"/> Triple <input type="checkbox"/> Other <input type="checkbox"/> Other	Diameter: _____ in	<input type="checkbox"/> In Water <input type="checkbox"/> With Sediment:
<input type="checkbox"/> Open Channel	<input type="checkbox"/> Concrete <input type="checkbox"/> Earthen <input type="checkbox"/> Rip-Rap <input type="checkbox"/> Other	<input type="checkbox"/> Trapezoid <input type="checkbox"/> Parabolic <input type="checkbox"/> Other	Depth: _____ in Top Width: _____ in Bottom Width: _____	
Dry Weather Flow Present at Outfall During Inspection? <input type="checkbox"/> Yes <input checked="" type="checkbox"/> No (If No, skip to Certification Section)				
Description of Flow Rate <input type="checkbox"/> Trickle <input type="checkbox"/> Moderate <input type="checkbox"/> Significant <input checked="" type="checkbox"/> N/A				
DRY WEATHER FLOW EVALUATION				
Does the dry weather flow contain color? <input type="checkbox"/> Yes <input type="checkbox"/> No If Yes, provide a description below.				
Does the dry weather flow contain an odor? <input type="checkbox"/> Yes <input type="checkbox"/> No If Yes, provide a description below.				
Is there an observed change in the receiving waters as a result of the discharge? <input type="checkbox"/> Yes <input type="checkbox"/> No If Yes, provide a description below.				
Does the dry weather flow contain floating solids, scum, sheen or substances that result in deposits? <input type="checkbox"/> Yes <input type="checkbox"/> No If Yes, provide a description below.				

Were sample(s) collected of the dry weather flow? <input type="checkbox"/> Yes <input type="checkbox"/> No (If Yes, No.Samples: _____)					
FIELD / LABORATORY ANALYSIS					
PARAMETER	RESULTS	UNITS	PARAMETER	RESULTS	UNITS
FlowRate		GPM	Fecal Coliform		No./100 mL
pH		S.U.	COD		mg/L
Total Residual Chlorine (TRC)		mg/L	BOD5		mg/L
Conductivity		µmhos/cm	TSS		mg/L
Ammonia-Nitrogen		mg/L	TDS		mg/L
Other: _____			Oil and Grease		mg/L
Other: _____			Other: _____		
Indicate the parameters above that were analyzed by a DEP-certified laboratory:					
ILLCIT DISCHARGES					
Is the dry weather flow an illicit discharge? <input type="checkbox"/> Yes <input type="checkbox"/> No					
If Yes, describe efforts made to determine the source(s) of the illicit discharge.					
Describe corrective actions taken by the permittee in response to the finding of an illicit discharge.					
Inspector Comments:					
RESPONSIBLE OFFICIAL CERTIFICATION					
I certify under penalty of law that this document and all attachments were prepared under my direction or supervision in accordance with a system designed to assure that qualified personnel properly gathered and evaluated the information submitted. Based on my inquiry of the person or persons who manage the system or those persons directly responsible for gathering the information, the information submitted is, to the best of my knowledge and belief, true, accurate, and complete. I am aware that there are significant penalties for submitting false information, including the possibility of fine and imprisonment for knowledge of violations. See 18 Pa. C.S. § 4904 (relating to unsworn falsification).					
Justin Evans					
Responsible Official Name					
(717)367-8917			06/15/2021		
Telephone No.			Date		

## Photo Log

Photo No. 1: image.jpg








### MS4 OUTFALL FIELD SCREENING REPORT

BACKGROUND INFORMATION				
Permittee Name: MOUNT JOY TOWNSHIP - LANCASTER		NPDES Permit No.: PA 133578		
Date of Inspection: 06/15/21		Outfall ID No.: 125		
Land Use in Outfall Drainage Area (Select All): <input type="checkbox"/> Industrial <input type="checkbox"/> Urban Residential <input type="checkbox"/> Commercial <input checked="" type="checkbox"/> Suburban Residential <input type="checkbox"/> Open Space <input type="checkbox"/> Other:		Latitude: 40 ° 9 ' 10.2 "		
		Longitude: -76 ° 35 ' 17.2 "		
		Dry Weather Inspection? <input checked="" type="checkbox"/> Yes <input type="checkbox"/> No		
		Date of Previous Precipitation:		
Inspector Name(s): Justin Evans		Amount of Previous Precipitation: in		
		Were Photographs Taken? <input checked="" type="checkbox"/> Yes <input type="checkbox"/> No		
		Are Photographs Attached? <input checked="" type="checkbox"/> Yes <input type="checkbox"/> No		
OUTFALL DESCRIPTION				
TYPE	MATERIAL	SHAPE	DIMENSIONS	SUBMERGED
<input checked="" type="checkbox"/> Closed Pipe	<input type="checkbox"/> RCP <input checked="" type="checkbox"/> CMP <input type="checkbox"/> PVC <input type="checkbox"/> HDPE <input type="checkbox"/> Steel <input type="checkbox"/> Other	<input checked="" type="checkbox"/> Circular <input type="checkbox"/> Single <input type="checkbox"/> Elliptical <input type="checkbox"/> Double <input type="checkbox"/> Box <input type="checkbox"/> Triple <input type="checkbox"/> Other <input type="checkbox"/> Other	Diameter: 15.0 in	<input type="checkbox"/> In Water <input type="checkbox"/> With Sediment:
<input type="checkbox"/> Open Channel	<input type="checkbox"/> Concrete <input type="checkbox"/> Earthen <input type="checkbox"/> Rip-Rap <input type="checkbox"/> Other	<input type="checkbox"/> Trapezoid <input type="checkbox"/> Parabolic <input type="checkbox"/> Other	Depth: _____ in Top Width: _____ in Bottom Width: _____	
Dry Weather Flow Present at Outfall During Inspection? <input type="checkbox"/> Yes <input checked="" type="checkbox"/> No (If No, skip to Certification Section)				
Description of Flow Rate <input type="checkbox"/> Trickle <input type="checkbox"/> Moderate <input type="checkbox"/> Significant <input checked="" type="checkbox"/> N/A				
DRY WEATHER FLOW EVALUATION				
Does the dry weather flow contain color? <input type="checkbox"/> Yes <input type="checkbox"/> No If Yes, provide a description below.				
Does the dry weather flow contain an odor? <input type="checkbox"/> Yes <input type="checkbox"/> No If Yes, provide a description below.				
Is there an observed change in the receiving waters as a result of the discharge? <input type="checkbox"/> Yes <input type="checkbox"/> No If Yes, provide a description below.				
Does the dry weather flow contain floating solids, scum, sheen or substances that result in deposits? <input type="checkbox"/> Yes <input type="checkbox"/> No If Yes, provide a description below.				

Were sample(s) collected of the dry weather flow? <input type="checkbox"/> Yes <input type="checkbox"/> No (If Yes, No.Samples: _____)					
FIELD / LABORATORY ANALYSIS					
PARAMETER	RESULTS	UNITS	PARAMETER	RESULTS	UNITS
FlowRate		GPM	Fecal Coliform		No./100 mL
pH		S.U.	COD		mg/L
Total Residual Chlorine (TRC)		mg/L	BOD5		mg/L
Conductivity		µmhos/cm	TSS		mg/L
Ammonia-Nitrogen		mg/L	TDS		mg/L
Other: _____			Oil and Grease		mg/L
Other: _____			Other: _____		
Indicate the parameters above that were analyzed by a DEP-certified laboratory:					
ILLCIT DISCHARGES					
Is the dry weather flow an illicit discharge? <input type="checkbox"/> Yes <input type="checkbox"/> No					
If Yes, describe efforts made to determine the source(s) of the illicit discharge.					
Describe corrective actions taken by the permittee in response to the finding of an illicit discharge.					
Inspector Comments:					
RESPONSIBLE OFFICIAL CERTIFICATION					
I certify under penalty of law that this document and all attachments were prepared under my direction or supervision in accordance with a system designed to assure that qualified personnel properly gathered and evaluated the information submitted. Based on my inquiry of the person or persons who manage the system or those persons directly responsible for gathering the information, the information submitted is, to the best of my knowledge and belief, true, accurate, and complete. I am aware that there are significant penalties for submitting false information, including the possibility of fine and imprisonment for knowledge of violations. See 18 Pa. C.S. § 4904 (relating to unsworn falsification).					
Justin Evans					
Responsible Official Name					
(717)367-8917			06/15/2021		
Telephone No.			Date		

## Photo Log


Photo No. 1: image.jpg





### MS4 OUTFALL FIELD SCREENING REPORT

BACKGROUND INFORMATION				
Permittee Name: MOUNT JOY TOWNSHIP - LANCASTER		NPDES Permit No.: PA 133578		
Date of Inspection: 06/15/21		Outfall ID No.: 113-O (Observation Point)		
Land Use in Outfall Drainage Area (Select All): <input type="checkbox"/> Industrial <input type="checkbox"/> Urban Residential <input type="checkbox"/> Commercial <input checked="" type="checkbox"/> Suburban Residential <input type="checkbox"/> Open Space <input type="checkbox"/> Other:		Latitude: 40 ° 9 ' 6 "		
		Longitude: -76 ° 35 ' 4.3 "		
		Dry Weather Inspection? <input checked="" type="checkbox"/> Yes <input type="checkbox"/> No		
		Date of Previous Precipitation:		
Inspector Name(s): Justin Evans		Amount of Previous Precipitation: in		
		Were Photographs Taken? <input checked="" type="checkbox"/> Yes <input type="checkbox"/> No		
		Are Photographs Attached? <input checked="" type="checkbox"/> Yes <input type="checkbox"/> No		
OUTFALL DESCRIPTION				
TYPE	MATERIAL	SHAPE	DIMENSIONS	SUBMERGED
<input checked="" type="checkbox"/> Closed Pipe	<input type="checkbox"/> RCP <input type="checkbox"/> CMP <input type="checkbox"/> PVC <input type="checkbox"/> HDPE <input type="checkbox"/> Steel <input checked="" type="checkbox"/> Other	<input checked="" type="checkbox"/> Circular <input type="checkbox"/> Single <input type="checkbox"/> Elliptical <input type="checkbox"/> Double <input type="checkbox"/> Box <input type="checkbox"/> Triple <input type="checkbox"/> Other <input type="checkbox"/> Other	Diameter: 24.0 in	<input type="checkbox"/> In Water <input type="checkbox"/> With Sediment:
<input type="checkbox"/> Open Channel	<input type="checkbox"/> Concrete <input type="checkbox"/> Earthen <input type="checkbox"/> Rip-Rap <input type="checkbox"/> Other	<input type="checkbox"/> Trapezoid <input type="checkbox"/> Parabolic <input type="checkbox"/> Other	Depth: _____ in Top Width: _____ in Bottom Width: _____	
Dry Weather Flow Present at Outfall During Inspection? <input type="checkbox"/> Yes <input checked="" type="checkbox"/> No (If No, skip to Certification Section)				
Description of Flow Rate <input type="checkbox"/> Trickle <input type="checkbox"/> Moderate <input type="checkbox"/> Significant <input checked="" type="checkbox"/> N/A				
DRY WEATHER FLOW EVALUATION				
Does the dry weather flow contain color? <input type="checkbox"/> Yes <input type="checkbox"/> No If Yes, provide a description below.				
Does the dry weather flow contain an odor? <input type="checkbox"/> Yes <input type="checkbox"/> No If Yes, provide a description below.				
Is there an observed change in the receiving waters as a result of the discharge? <input type="checkbox"/> Yes <input type="checkbox"/> No If Yes, provide a description below.				
Does the dry weather flow contain floating solids, scum, sheen or substances that result in deposits? <input type="checkbox"/> Yes <input type="checkbox"/> No If Yes, provide a description below.				

Were sample(s) collected of the dry weather flow? <input type="checkbox"/> Yes <input type="checkbox"/> No (If Yes, No.Samples: _____)					
FIELD / LABORATORY ANALYSIS					
PARAMETER	RESULTS	UNITS	PARAMETER	RESULTS	UNITS
FlowRate		GPM	Fecal Coliform		No./100 mL
pH		S.U.	COD		mg/L
Total Residual Chlorine (TRC)		mg/L	BOD5		mg/L
Conductivity		µmhos/cm	TSS		mg/L
Ammonia-Nitrogen		mg/L	TDS		mg/L
Other: _____			Oil and Grease		mg/L
Other: _____			Other: _____		
Indicate the parameters above that were analyzed by a DEP-certified laboratory:					
ILLCIT DISCHARGES					
Is the dry weather flow an illicit discharge? <input type="checkbox"/> Yes <input type="checkbox"/> No					
If Yes, describe efforts made to determine the source(s) of the illicit discharge.					
Describe corrective actions taken by the permittee in response to the finding of an illicit discharge.					
Inspector Comments: Outfall partially obscured by vegetation.					
RESPONSIBLE OFFICIAL CERTIFICATION					
I certify under penalty of law that this document and all attachments were prepared under my direction or supervision in accordance with a system designed to assure that qualified personnel properly gathered and evaluated the information submitted. Based on my inquiry of the person or persons who manage the system or those persons directly responsible for gathering the information, the information submitted is, to the best of my knowledge and belief, true, accurate, and complete. I am aware that there are significant penalties for submitting false information, including the possibility of fine and imprisonment for knowledge of violations. See 18 Pa. C.S. § 4904 (relating to unsworn falsification).					
Justin Evans					
Responsible Official Name					
(717)367-8917			06/15/2021		
Telephone No.			Date		

## Photo Log


Photo No. 1: image.jpg





### MS4 OUTFALL FIELD SCREENING REPORT

BACKGROUND INFORMATION				
Permittee Name: MOUNT JOY TOWNSHIP - LANCASTER		NPDES Permit No.: PA 133578		
Date of Inspection: 06/15/21		Outfall ID No.: 112		
Land Use in Outfall Drainage Area (Select All): <input type="checkbox"/> Industrial <input type="checkbox"/> Urban Residential <input type="checkbox"/> Commercial <input type="checkbox"/> Suburban Residential <input checked="" type="checkbox"/> Open Space <input type="checkbox"/> Other:		Latitude: 40 ° 8 ' 53.6 "		
		Longitude: -76 ° 34 ' 40.3 "		
		Dry Weather Inspection? <input checked="" type="checkbox"/> Yes <input type="checkbox"/> No		
		Date of Previous Precipitation:		
Inspector Name(s): Justin Evans		Amount of Previous Precipitation: in		
		Were Photographs Taken? <input checked="" type="checkbox"/> Yes <input type="checkbox"/> No		
		Are Photographs Attached? <input checked="" type="checkbox"/> Yes <input type="checkbox"/> No		
OUTFALL DESCRIPTION				
TYPE	MATERIAL	SHAPE	DIMENSIONS	SUBMERGED
<input type="checkbox"/> Closed Pipe	<input type="checkbox"/> RCP <input type="checkbox"/> CMP <input type="checkbox"/> PVC <input type="checkbox"/> HDPE <input type="checkbox"/> Steel <input type="checkbox"/> Other	<input type="checkbox"/> Circular <input type="checkbox"/> Single <input type="checkbox"/> Elliptical <input type="checkbox"/> Double <input type="checkbox"/> Box <input type="checkbox"/> Triple <input type="checkbox"/> Other <input type="checkbox"/> Other	Diameter: _____ in	<input type="checkbox"/> In Water <input type="checkbox"/> With Sediment:
<input checked="" type="checkbox"/> Open Channel	<input type="checkbox"/> Concrete <input type="checkbox"/> Earthen <input checked="" type="checkbox"/> Rip-Rap <input type="checkbox"/> Other	<input type="checkbox"/> Trapezoid <input type="checkbox"/> Parabolic <input type="checkbox"/> Other	Depth: _____ in Top Width: _____ in Bottom Width: _____	
Dry Weather Flow Present at Outfall During Inspection? <input type="checkbox"/> Yes <input checked="" type="checkbox"/> No <i>(If No, skip to Certification Section)</i>				
Description of Flow Rate <input type="checkbox"/> Trickle <input type="checkbox"/> Moderate <input type="checkbox"/> Significant <input checked="" type="checkbox"/> N/A				
DRY WEATHER FLOW EVALUATION				
Does the dry weather flow contain color? <input type="checkbox"/> Yes <input type="checkbox"/> No If Yes, provide a description below.				
Does the dry weather flow contain an odor? <input type="checkbox"/> Yes <input type="checkbox"/> No If Yes, provide a description below.				
Is there an observed change in the receiving waters as a result of the discharge? <input type="checkbox"/> Yes <input type="checkbox"/> No If Yes, provide a description below.				
Does the dry weather flow contain floating solids, scum, sheen or substances that result in deposits? <input type="checkbox"/> Yes <input type="checkbox"/> No If Yes, provide a description below.				

Were sample(s) collected of the dry weather flow? <input type="checkbox"/> Yes <input type="checkbox"/> No (If Yes, No.Samples: _____)					
FIELD / LABORATORY ANALYSIS					
PARAMETER	RESULTS	UNITS	PARAMETER	RESULTS	UNITS
FlowRate		GPM	Fecal Coliform		No./100 mL
pH		S.U.	COD		mg/L
Total Residual Chlorine (TRC)		mg/L	BOD5		mg/L
Conductivity		µmhos/cm	TSS		mg/L
Ammonia-Nitrogen		mg/L	TDS		mg/L
Other: _____			Oil and Grease		mg/L
Other: _____			Other: _____		
Indicate the parameters above that were analyzed by a DEP-certified laboratory:					
ILLCIT DISCHARGES					
Is the dry weather flow an illicit discharge? <input type="checkbox"/> Yes <input type="checkbox"/> No					
If Yes, describe efforts made to determine the source(s) of the illicit discharge.					
Describe corrective actions taken by the permittee in response to the finding of an illicit discharge.					
Inspector Comments: Cattails partially obscuring outfall; no flow observed.					
RESPONSIBLE OFFICIAL CERTIFICATION					
I certify under penalty of law that this document and all attachments were prepared under my direction or supervision in accordance with a system designed to assure that qualified personnel properly gathered and evaluated the information submitted. Based on my inquiry of the person or persons who manage the system or those persons directly responsible for gathering the information, the information submitted is, to the best of my knowledge and belief, true, accurate, and complete. I am aware that there are significant penalties for submitting false information, including the possibility of fine and imprisonment for knowledge of violations. See 18 Pa. C.S. § 4904 (relating to unsworn falsification).					
Justin Evans					
Responsible Official Name					
(717)367-8917			06/15/2021		
Telephone No.			Date		



## Photo Log


Photo No. 1: image.jpg





### MS4 OUTFALL FIELD SCREENING REPORT

BACKGROUND INFORMATION				
Permittee Name: MOUNT JOY TOWNSHIP - LANCASTER		NPDES Permit No.: PA 133578		
Date of Inspection: 06/16/21		Outfall ID No.: 118-O (Observation Point)		
Land Use in Outfall Drainage Area (Select All): <input type="checkbox"/> Industrial <input type="checkbox"/> Urban Residential <input type="checkbox"/> Commercial <input checked="" type="checkbox"/> Suburban Residential <input type="checkbox"/> Open Space <input type="checkbox"/> Other:		Latitude: 40 ° 9 ' 57.8 "		
		Longitude: -76 ° 35 ' 13.7 "		
		Dry Weather Inspection? <input checked="" type="checkbox"/> Yes <input type="checkbox"/> No		
		Date of Previous Precipitation:		
Inspector Name(s): Justin Evans		Amount of Previous Precipitation: in		
		Were Photographs Taken? <input checked="" type="checkbox"/> Yes <input type="checkbox"/> No		
		Are Photographs Attached? <input checked="" type="checkbox"/> Yes <input type="checkbox"/> No		
OUTFALL DESCRIPTION				
TYPE	MATERIAL	SHAPE	DIMENSIONS	SUBMERGED
<input checked="" type="checkbox"/> Closed Pipe	<input type="checkbox"/> RCP <input checked="" type="checkbox"/> CMP <input type="checkbox"/> PVC <input type="checkbox"/> HDPE <input type="checkbox"/> Steel <input type="checkbox"/> Other	<input checked="" type="checkbox"/> Circular <input type="checkbox"/> Single <input type="checkbox"/> Elliptical <input type="checkbox"/> Double <input type="checkbox"/> Box <input type="checkbox"/> Triple <input type="checkbox"/> Other <input type="checkbox"/> Other	Diameter: 15.0 in	<input type="checkbox"/> In Water <input type="checkbox"/> With Sediment:
<input type="checkbox"/> Open Channel	<input type="checkbox"/> Concrete <input type="checkbox"/> Earthen <input type="checkbox"/> Rip-Rap <input type="checkbox"/> Other	<input type="checkbox"/> Trapezoid <input type="checkbox"/> Parabolic <input type="checkbox"/> Other	Depth: _____ in Top Width: _____ in Bottom Width: _____	
Dry Weather Flow Present at Outfall During Inspection? <input type="checkbox"/> Yes <input checked="" type="checkbox"/> No (If No, skip to Certification Section)				
Description of Flow Rate <input type="checkbox"/> Trickle <input type="checkbox"/> Moderate <input type="checkbox"/> Significant <input checked="" type="checkbox"/> N/A				
DRY WEATHER FLOW EVALUATION				
Does the dry weather flow contain color? <input type="checkbox"/> Yes <input type="checkbox"/> No If Yes, provide a description below.				
Does the dry weather flow contain an odor? <input type="checkbox"/> Yes <input type="checkbox"/> No If Yes, provide a description below.				
Is there an observed change in the receiving waters as a result of the discharge? <input type="checkbox"/> Yes <input type="checkbox"/> No If Yes, provide a description below.				
Does the dry weather flow contain floating solids, scum, sheen or substances that result in deposits? <input type="checkbox"/> Yes <input type="checkbox"/> No If Yes, provide a description below.				

Were sample(s) collected of the dry weather flow? <input type="checkbox"/> Yes <input type="checkbox"/> No (If Yes, No.Samples: _____)					
FIELD / LABORATORY ANALYSIS					
PARAMETER	RESULTS	UNITS	PARAMETER	RESULTS	UNITS
FlowRate		GPM	Fecal Coliform		No./100 mL
pH		S.U.	COD		mg/L
Total Residual Chlorine (TRC)		mg/L	BOD5		mg/L
Conductivity		µmhos/cm	TSS		mg/L
Ammonia-Nitrogen		mg/L	TDS		mg/L
Other: _____			Oil and Grease		mg/L
Other: _____			Other: _____		
Indicate the parameters above that were analyzed by a DEP-certified laboratory:					
ILLICIT DISCHARGES					
Is the dry weather flow an illicit discharge? <input type="checkbox"/> Yes <input type="checkbox"/> No					
If Yes, describe efforts made to determine the source(s) of the illicit discharge.					
Describe corrective actions taken by the permittee in response to the finding of an illicit discharge.					
<b>Inspector Comments:</b> Outfall inaccessible due to wetland vegetation growth. Photo and inspection are from last downstream inlet before outfall segment. No flow observed.					
RESPONSIBLE OFFICIAL CERTIFICATION					
I certify under penalty of law that this document and all attachments were prepared under my direction or supervision in accordance with a system designed to assure that qualified personnel properly gathered and evaluated the information submitted. Based on my inquiry of the person or persons who manage the system or those persons directly responsible for gathering the information, the information submitted is, to the best of my knowledge and belief, true, accurate, and complete. I am aware that there are significant penalties for submitting false information, including the possibility of fine and imprisonment for knowledge of violations. See 18 Pa. C.S. § 4904 (relating to unsworn falsification).					
Justin Evans					
Responsible Official Name					
(717)367-8917			06/16/2021		
Telephone No.			Date		

## Photo Log


Photo No. 1: image.jpg





### MS4 OUTFALL FIELD SCREENING REPORT

BACKGROUND INFORMATION				
Permittee Name: MOUNT JOY TOWNSHIP - LANCASTER		NPDES Permit No.: PA 133578		
Date of Inspection: 06/16/21		Outfall ID No.: 117-O (Observation Point)		
Land Use in Outfall Drainage Area (Select All): <input type="checkbox"/> Industrial <input type="checkbox"/> Urban Residential <input type="checkbox"/> Commercial <input checked="" type="checkbox"/> Suburban Residential <input type="checkbox"/> Open Space <input type="checkbox"/> Other:		Latitude: 40 ° 9 ' 56.8 "		
		Longitude: -76 ° 35 ' 19.2 "		
		Dry Weather Inspection? <input checked="" type="checkbox"/> Yes <input type="checkbox"/> No		
		Date of Previous Precipitation:		
Inspector Name(s): Justin Evans		Amount of Previous Precipitation: in		
		Were Photographs Taken? <input checked="" type="checkbox"/> Yes <input type="checkbox"/> No		
		Are Photographs Attached? <input checked="" type="checkbox"/> Yes <input type="checkbox"/> No		
OUTFALL DESCRIPTION				
TYPE	MATERIAL	SHAPE	DIMENSIONS	SUBMERGED
<input checked="" type="checkbox"/> Closed Pipe	<input type="checkbox"/> RCP <input type="checkbox"/> CMP <input type="checkbox"/> PVC <input type="checkbox"/> HDPE <input type="checkbox"/> Steel <input type="checkbox"/> Other	<input type="checkbox"/> Circular <input type="checkbox"/> Single <input type="checkbox"/> Elliptical <input type="checkbox"/> Double <input type="checkbox"/> Box <input type="checkbox"/> Triple <input type="checkbox"/> Other <input type="checkbox"/> Other	Diameter: _____ in	<input type="checkbox"/> In Water <input type="checkbox"/> With Sediment:
<input type="checkbox"/> Open Channel	<input type="checkbox"/> Concrete <input type="checkbox"/> Earthen <input type="checkbox"/> Rip-Rap <input type="checkbox"/> Other	<input type="checkbox"/> Trapezoid <input type="checkbox"/> Parabolic <input type="checkbox"/> Other	Depth: _____ in Top Width: _____ in Bottom Width: _____	
Dry Weather Flow Present at Outfall During Inspection? <input type="checkbox"/> Yes <input checked="" type="checkbox"/> No <i>(If No, skip to Certification Section)</i>				
Description of Flow Rate <input type="checkbox"/> Trickle <input type="checkbox"/> Moderate <input type="checkbox"/> Significant <input checked="" type="checkbox"/> N/A				
DRY WEATHER FLOW EVALUATION				
Does the dry weather flow contain color? <input type="checkbox"/> Yes <input type="checkbox"/> No If Yes, provide a description below.				
Does the dry weather flow contain an odor? <input type="checkbox"/> Yes <input type="checkbox"/> No If Yes, provide a description below.				
Is there an observed change in the receiving waters as a result of the discharge? <input type="checkbox"/> Yes <input type="checkbox"/> No If Yes, provide a description below.				
Does the dry weather flow contain floating solids, scum, sheen or substances that result in deposits? <input type="checkbox"/> Yes <input type="checkbox"/> No If Yes, provide a description below.				

Were sample(s) collected of the dry weather flow? <input type="checkbox"/> Yes <input type="checkbox"/> No (If Yes, No.Samples: _____)					
FIELD / LABORATORY ANALYSIS					
PARAMETER	RESULTS	UNITS	PARAMETER	RESULTS	UNITS
FlowRate		GPM	Fecal Coliform		No./100 mL
pH		S.U.	COD		mg/L
Total Residual Chlorine (TRC)		mg/L	BOD5		mg/L
Conductivity		µmhos/cm	TSS		mg/L
Ammonia-Nitrogen		mg/L	TDS		mg/L
Other: _____			Oil and Grease		mg/L
Other: _____			Other: _____		
Indicate the parameters above that were analyzed by a DEP-certified laboratory:					
ILLCIT DISCHARGES					
Is the dry weather flow an illicit discharge? <input type="checkbox"/> Yes <input type="checkbox"/> No					
If Yes, describe efforts made to determine the source(s) of the illicit discharge.					
Describe corrective actions taken by the permittee in response to the finding of an illicit discharge.					
Inspector Comments:					
RESPONSIBLE OFFICIAL CERTIFICATION					
I certify under penalty of law that this document and all attachments were prepared under my direction or supervision in accordance with a system designed to assure that qualified personnel properly gathered and evaluated the information submitted. Based on my inquiry of the person or persons who manage the system or those persons directly responsible for gathering the information, the information submitted is, to the best of my knowledge and belief, true, accurate, and complete. I am aware that there are significant penalties for submitting false information, including the possibility of fine and imprisonment for knowledge of violations. See 18 Pa. C.S. § 4904 (relating to unsworn falsification).					
Justin Evans					
Responsible Official Name					
(717)367-8917			06/16/2021		
Telephone No.			Date		

## Photo Log

Photo No. 1: image.jpg






### MS4 OUTFALL FIELD SCREENING REPORT

BACKGROUND INFORMATION				
Permittee Name: MOUNT JOY TOWNSHIP - LANCASTER		NPDES Permit No.: PA 133578		
Date of Inspection: 06/16/21		Outfall ID No.: 114		
Land Use in Outfall Drainage Area (Select All): <input type="checkbox"/> Industrial <input type="checkbox"/> Urban Residential <input type="checkbox"/> Commercial <input checked="" type="checkbox"/> Suburban Residential <input type="checkbox"/> Open Space <input type="checkbox"/> Other:		Latitude: 40 ° 9 ' 51.1 "		
		Longitude: -76 ° 35 ' 29.2 "		
		Dry Weather Inspection? <input checked="" type="checkbox"/> Yes <input type="checkbox"/> No		
		Date of Previous Precipitation:		
Inspector Name(s): Justin Evans		Amount of Previous Precipitation: in		
		Were Photographs Taken? <input checked="" type="checkbox"/> Yes <input type="checkbox"/> No		
		Are Photographs Attached? <input checked="" type="checkbox"/> Yes <input type="checkbox"/> No		
OUTFALL DESCRIPTION				
TYPE	MATERIAL	SHAPE	DIMENSIONS	SUBMERGED
<input checked="" type="checkbox"/> Closed Pipe	<input type="checkbox"/> RCP <input type="checkbox"/> CMP <input type="checkbox"/> PVC <input type="checkbox"/> HDPE <input type="checkbox"/> Steel <input type="checkbox"/> Other	<input type="checkbox"/> Circular <input type="checkbox"/> Single <input type="checkbox"/> Elliptical <input type="checkbox"/> Double <input type="checkbox"/> Box <input type="checkbox"/> Triple <input type="checkbox"/> Other <input type="checkbox"/> Other	Diameter: _____ in	<input type="checkbox"/> In Water <input type="checkbox"/> With Sediment:
<input type="checkbox"/> Open Channel	<input type="checkbox"/> Concrete <input type="checkbox"/> Earthen <input type="checkbox"/> Rip-Rap <input type="checkbox"/> Other	<input type="checkbox"/> Trapezoid <input type="checkbox"/> Parabolic <input type="checkbox"/> Other	Depth: _____ in Top Width: _____ in Bottom Width: _____	
Dry Weather Flow Present at Outfall During Inspection? <input type="checkbox"/> Yes <input checked="" type="checkbox"/> No <i>(If No, skip to Certification Section)</i>				
Description of Flow Rate <input type="checkbox"/> Trickle <input type="checkbox"/> Moderate <input type="checkbox"/> Significant <input checked="" type="checkbox"/> N/A				
DRY WEATHER FLOW EVALUATION				
Does the dry weather flow contain color? <input type="checkbox"/> Yes <input type="checkbox"/> No If Yes, provide a description below.				
Does the dry weather flow contain an odor? <input type="checkbox"/> Yes <input type="checkbox"/> No If Yes, provide a description below.				
Is there an observed change in the receiving waters as a result of the discharge? <input type="checkbox"/> Yes <input type="checkbox"/> No If Yes, provide a description below.				
Does the dry weather flow contain floating solids, scum, sheen or substances that result in deposits? <input type="checkbox"/> Yes <input type="checkbox"/> No If Yes, provide a description below.				



Were sample(s) collected of the dry weather flow? <input type="checkbox"/> Yes <input type="checkbox"/> No (If Yes, No.Samples: _____)					
FIELD / LABORATORY ANALYSIS					
PARAMETER	RESULTS	UNITS	PARAMETER	RESULTS	UNITS
FlowRate		GPM	Fecal Coliform		No./100 mL
pH		S.U.	COD		mg/L
Total Residual Chlorine (TRC)		mg/L	BOD5		mg/L
Conductivity		µmhos/cm	TSS		mg/L
Ammonia-Nitrogen		mg/L	TDS		mg/L
Other: _____			Oil and Grease		mg/L
Other: _____			Other: _____		
Indicate the parameters above that were analyzed by a DEP-certified laboratory:					
ILLCIT DISCHARGES					
Is the dry weather flow an illicit discharge? <input type="checkbox"/> Yes <input type="checkbox"/> No					
If Yes, describe efforts made to determine the source(s) of the illicit discharge.					
Describe corrective actions taken by the permittee in response to the finding of an illicit discharge.					
<b>Inspector Comments:</b> No flow through outfall. Backwater condition from Conoy Creek causes water to lay in pipe bottom. Last inlet in road upstream of outfall had no flow in it to confirm.					
RESPONSIBLE OFFICIAL CERTIFICATION					
I certify under penalty of law that this document and all attachments were prepared under my direction or supervision in accordance with a system designed to assure that qualified personnel properly gathered and evaluated the information submitted. Based on my inquiry of the person or persons who manage the system or those persons directly responsible for gathering the information, the information submitted is, to the best of my knowledge and belief, true, accurate, and complete. I am aware that there are significant penalties for submitting false information, including the possibility of fine and imprisonment for knowledge of violations. See 18 Pa. C.S. § 4904 (relating to unsworn falsification).					
Justin Evans					
Responsible Official Name					
(717)367-8917			Signature		
Telephone No.			06/16/2021		
			Date		

## Photo Log

Photo No. 1: image.jpg




Photo No. 2: image.jpg





### MS4 OUTFALL FIELD SCREENING REPORT


BACKGROUND INFORMATION				
Permittee Name: MOUNT JOY TOWNSHIP - LANCASTER		NPDES Permit No.: PA 133578		
Date of Inspection: 06/16/21		Outfall ID No.: 101		
Land Use in Outfall Drainage Area (Select All): <input type="checkbox"/> Industrial <input type="checkbox"/> Urban Residential <input type="checkbox"/> Commercial <input checked="" type="checkbox"/> Suburban Residential <input type="checkbox"/> Open Space <input type="checkbox"/> Other:		Latitude: 40 ° 9 ' 56.2 "		
		Longitude: -76 ° 35 ' 34.8 "		
		Dry Weather Inspection? <input checked="" type="checkbox"/> Yes <input type="checkbox"/> No		
		Date of Previous Precipitation:		
Inspector Name(s): Justin Evans		Amount of Previous Precipitation: in		
		Were Photographs Taken? <input type="checkbox"/> Yes <input checked="" type="checkbox"/> No		
		Are Photographs Attached? <input type="checkbox"/> Yes <input type="checkbox"/> No		
OUTFALL DESCRIPTION				
TYPE	MATERIAL	SHAPE	DIMENSIONS	SUBMERGED
<input checked="" type="checkbox"/> Closed Pipe	<input type="checkbox"/> RCP <input type="checkbox"/> CMP <input type="checkbox"/> PVC <input type="checkbox"/> HDPE <input type="checkbox"/> Steel <input type="checkbox"/> Other	<input type="checkbox"/> Circular <input type="checkbox"/> Single <input type="checkbox"/> Elliptical <input type="checkbox"/> Double <input type="checkbox"/> Box <input type="checkbox"/> Triple <input type="checkbox"/> Other <input type="checkbox"/> Other	Diameter: _____ in	<input type="checkbox"/> In Water <input type="checkbox"/> With Sediment:
<input type="checkbox"/> Open Channel	<input type="checkbox"/> Concrete <input type="checkbox"/> Earthen <input type="checkbox"/> Rip-Rap <input type="checkbox"/> Other	<input type="checkbox"/> Trapezoid <input type="checkbox"/> Parabolic <input type="checkbox"/> Other	Depth: _____ in Top Width: _____ in Bottom Width: _____	
Dry Weather Flow Present at Outfall During Inspection? <input type="checkbox"/> Yes <input checked="" type="checkbox"/> No <i>(If No, skip to Certification Section)</i>				
Description of Flow Rate <input type="checkbox"/> Trickle <input type="checkbox"/> Moderate <input type="checkbox"/> Significant <input checked="" type="checkbox"/> N/A				
DRY WEATHER FLOW EVALUATION				
Does the dry weather flow contain color? <input type="checkbox"/> Yes <input type="checkbox"/> No If Yes, provide a description below.				
Does the dry weather flow contain an odor? <input type="checkbox"/> Yes <input type="checkbox"/> No If Yes, provide a description below.				
Is there an observed change in the receiving waters as a result of the discharge? <input type="checkbox"/> Yes <input type="checkbox"/> No If Yes, provide a description below.				
Does the dry weather flow contain floating solids, scum, sheen or substances that result in deposits? <input type="checkbox"/> Yes <input type="checkbox"/> No If Yes, provide a description below.				

Were sample(s) collected of the dry weather flow? <input type="checkbox"/> Yes <input type="checkbox"/> No (If Yes, No.Samples: _____)					
FIELD / LABORATORY ANALYSIS					
PARAMETER	RESULTS	UNITS	PARAMETER	RESULTS	UNITS
FlowRate		GPM	Fecal Coliform		No./100 mL
pH		S.U.	COD		mg/L
Total Residual Chlorine (TRC)		mg/L	BOD5		mg/L
Conductivity		µmhos/cm	TSS		mg/L
Ammonia-Nitrogen		mg/L	TDS		mg/L
Other: _____			Oil and Grease		mg/L
Other: _____			Other: _____		
Indicate the parameters above that were analyzed by a DEP-certified laboratory:					
ILLCIT DISCHARGES					
Is the dry weather flow an illicit discharge? <input type="checkbox"/> Yes <input type="checkbox"/> No					
If Yes, describe efforts made to determine the source(s) of the illicit discharge.					
Describe corrective actions taken by the permittee in response to the finding of an illicit discharge.					
<b>Inspector Comments:</b> Manhole in center of Radio Road marks transition from MJT to Elizabethtown Borough storm sewer system. Last upstream inlet is in curb line across travel lane and contained no flow.					
RESPONSIBLE OFFICIAL CERTIFICATION					
I certify under penalty of law that this document and all attachments were prepared under my direction or supervision in accordance with a system designed to assure that qualified personnel properly gathered and evaluated the information submitted. Based on my inquiry of the person or persons who manage the system or those persons directly responsible for gathering the information, the information submitted is, to the best of my knowledge and belief, true, accurate, and complete. I am aware that there are significant penalties for submitting false information, including the possibility of fine and imprisonment for knowledge of violations. See 18 Pa. C.S. § 4904 (relating to unsworn falsification).					
Justin Evans					
Responsible Official Name					
(717)367-8917			Signature		
Telephone No.			06/16/2021		
			Date		



### MS4 OUTFALL FIELD SCREENING REPORT

BACKGROUND INFORMATION				
Permittee Name: MOUNT JOY TOWNSHIP - LANCASTER		NPDES Permit No.: PA 133578		
Date of Inspection: 06/16/21		Outfall ID No.: 115		
Land Use in Outfall Drainage Area (Select All): <input type="checkbox"/> Industrial <input type="checkbox"/> Urban Residential <input type="checkbox"/> Commercial <input checked="" type="checkbox"/> Suburban Residential <input type="checkbox"/> Open Space <input type="checkbox"/> Other:		Latitude: 40 ° 9 ' 56.5 "		
		Longitude: -76 ° 35 ' 47.9 "		
		Dry Weather Inspection? <input checked="" type="checkbox"/> Yes <input type="checkbox"/> No		
		Date of Previous Precipitation:		
Inspector Name(s): Justin Evans		Amount of Previous Precipitation: in		
		Were Photographs Taken? <input checked="" type="checkbox"/> Yes <input type="checkbox"/> No		
		Are Photographs Attached? <input checked="" type="checkbox"/> Yes <input type="checkbox"/> No		
OUTFALL DESCRIPTION				
TYPE	MATERIAL	SHAPE	DIMENSIONS	SUBMERGED
<input checked="" type="checkbox"/> Closed Pipe	<input type="checkbox"/> RCP <input type="checkbox"/> CMP <input type="checkbox"/> PVC <input type="checkbox"/> HDPE <input type="checkbox"/> Steel <input type="checkbox"/> Other	<input type="checkbox"/> Circular <input type="checkbox"/> Single <input type="checkbox"/> Elliptical <input type="checkbox"/> Double <input type="checkbox"/> Box <input type="checkbox"/> Triple <input type="checkbox"/> Other <input type="checkbox"/> Other	Diameter: _____ in	<input type="checkbox"/> In Water <input type="checkbox"/> With Sediment:
<input type="checkbox"/> Open Channel	<input type="checkbox"/> Concrete <input type="checkbox"/> Earthen <input type="checkbox"/> Rip-Rap <input type="checkbox"/> Other	<input type="checkbox"/> Trapezoid <input type="checkbox"/> Parabolic <input type="checkbox"/> Other	Depth: _____ in Top Width: _____ in Bottom Width: _____	
Dry Weather Flow Present at Outfall During Inspection? <input type="checkbox"/> Yes <input checked="" type="checkbox"/> No <i>(If No, skip to Certification Section)</i>				
Description of Flow Rate <input type="checkbox"/> Trickle <input type="checkbox"/> Moderate <input type="checkbox"/> Significant <input checked="" type="checkbox"/> N/A				
DRY WEATHER FLOW EVALUATION				
Does the dry weather flow contain color? <input type="checkbox"/> Yes <input type="checkbox"/> No If Yes, provide a description below.				
Does the dry weather flow contain an odor? <input type="checkbox"/> Yes <input type="checkbox"/> No If Yes, provide a description below.				
Is there an observed change in the receiving waters as a result of the discharge? <input type="checkbox"/> Yes <input type="checkbox"/> No If Yes, provide a description below.				
Does the dry weather flow contain floating solids, scum, sheen or substances that result in deposits? <input type="checkbox"/> Yes <input type="checkbox"/> No If Yes, provide a description below.				

Were sample(s) collected of the dry weather flow? <input type="checkbox"/> Yes <input type="checkbox"/> No (If Yes, No.Samples: _____)					
FIELD / LABORATORY ANALYSIS					
PARAMETER	RESULTS	UNITS	PARAMETER	RESULTS	UNITS
FlowRate		GPM	Fecal Coliform		No./100 mL
pH		S.U.	COD		mg/L
Total Residual Chlorine (TRC)		mg/L	BOD5		mg/L
Conductivity		µmhos/cm	TSS		mg/L
Ammonia-Nitrogen		mg/L	TDS		mg/L
Other: _____			Oil and Grease		mg/L
Other: _____			Other: _____		
Indicate the parameters above that were analyzed by a DEP-certified laboratory:					
ILLCIT DISCHARGES					
Is the dry weather flow an illicit discharge? <input type="checkbox"/> Yes <input type="checkbox"/> No					
If Yes, describe efforts made to determine the source(s) of the illicit discharge.					
Describe corrective actions taken by the permittee in response to the finding of an illicit discharge.					
Inspector Comments:					
RESPONSIBLE OFFICIAL CERTIFICATION					
I certify under penalty of law that this document and all attachments were prepared under my direction or supervision in accordance with a system designed to assure that qualified personnel properly gathered and evaluated the information submitted. Based on my inquiry of the person or persons who manage the system or those persons directly responsible for gathering the information, the information submitted is, to the best of my knowledge and belief, true, accurate, and complete. I am aware that there are significant penalties for submitting false information, including the possibility of fine and imprisonment for knowledge of violations. See 18 Pa. C.S. § 4904 (relating to unsworn falsification).					
Justin Evans					
Responsible Official Name					
(717)367-8917			06/16/2021		
Telephone No.			Date		

## Photo Log

Photo No. 1: image.jpg






### MS4 OUTFALL FIELD SCREENING REPORT

BACKGROUND INFORMATION				
Permittee Name: MOUNT JOY TOWNSHIP - LANCASTER		NPDES Permit No.: PA 133578		
Date of Inspection: 06/16/21		Outfall ID No.: 116-O (Observation Point)		
Land Use in Outfall Drainage Area (Select All): <input type="checkbox"/> Industrial <input type="checkbox"/> Urban Residential <input type="checkbox"/> Commercial <input checked="" type="checkbox"/> Suburban Residential <input type="checkbox"/> Open Space <input type="checkbox"/> Other:		Latitude: 40 ° 9 ' 53.8 "		
		Longitude: -76 ° 35 ' 45.3 "		
		Dry Weather Inspection? <input checked="" type="checkbox"/> Yes <input type="checkbox"/> No		
		Date of Previous Precipitation:		
Inspector Name(s): Justin Evans		Amount of Previous Precipitation: in		
		Were Photographs Taken? <input checked="" type="checkbox"/> Yes <input type="checkbox"/> No		
		Are Photographs Attached? <input checked="" type="checkbox"/> Yes <input type="checkbox"/> No		
OUTFALL DESCRIPTION				
TYPE	MATERIAL	SHAPE	DIMENSIONS	SUBMERGED
<input checked="" type="checkbox"/> Closed Pipe	<input type="checkbox"/> RCP <input checked="" type="checkbox"/> CMP <input type="checkbox"/> PVC <input type="checkbox"/> HDPE <input type="checkbox"/> Steel <input type="checkbox"/> Other	<input checked="" type="checkbox"/> Circular <input type="checkbox"/> Single <input type="checkbox"/> Elliptical <input type="checkbox"/> Double <input type="checkbox"/> Box <input type="checkbox"/> Triple <input type="checkbox"/> Other <input type="checkbox"/> Other	Diameter: 15.0 in	<input type="checkbox"/> In Water <input type="checkbox"/> With Sediment:
<input type="checkbox"/> Open Channel	<input type="checkbox"/> Concrete <input type="checkbox"/> Earthen <input type="checkbox"/> Rip-Rap <input type="checkbox"/> Other	<input type="checkbox"/> Trapezoid <input type="checkbox"/> Parabolic <input type="checkbox"/> Other	Depth: _____ in Top Width: _____ in Bottom Width: _____	
Dry Weather Flow Present at Outfall During Inspection? <input type="checkbox"/> Yes <input checked="" type="checkbox"/> No (If No, skip to Certification Section)				
Description of Flow Rate <input type="checkbox"/> Trickle <input type="checkbox"/> Moderate <input type="checkbox"/> Significant <input checked="" type="checkbox"/> N/A				
DRY WEATHER FLOW EVALUATION				
Does the dry weather flow contain color? <input type="checkbox"/> Yes <input type="checkbox"/> No If Yes, provide a description below.				
Does the dry weather flow contain an odor? <input type="checkbox"/> Yes <input type="checkbox"/> No If Yes, provide a description below.				
Is there an observed change in the receiving waters as a result of the discharge? <input type="checkbox"/> Yes <input type="checkbox"/> No If Yes, provide a description below.				
Does the dry weather flow contain floating solids, scum, sheen or substances that result in deposits? <input type="checkbox"/> Yes <input type="checkbox"/> No If Yes, provide a description below.				



Were sample(s) collected of the dry weather flow? <input type="checkbox"/> Yes <input type="checkbox"/> No (If Yes, No.Samples: _____)					
FIELD / LABORATORY ANALYSIS					
PARAMETER	RESULTS	UNITS	PARAMETER	RESULTS	UNITS
FlowRate		GPM	Fecal Coliform		No./100 mL
pH		S.U.	COD		mg/L
Total Residual Chlorine (TRC)		mg/L	BOD5		mg/L
Conductivity		µmhos/cm	TSS		mg/L
Ammonia-Nitrogen		mg/L	TDS		mg/L
Other: _____			Oil and Grease		mg/L
Other: _____			Other: _____		
Indicate the parameters above that were analyzed by a DEP-certified laboratory:					
ILLCIT DISCHARGES					
Is the dry weather flow an illicit discharge? <input type="checkbox"/> Yes <input type="checkbox"/> No					
If Yes, describe efforts made to determine the source(s) of the illicit discharge.					
Describe corrective actions taken by the permittee in response to the finding of an illicit discharge.					
Inspector Comments:					
RESPONSIBLE OFFICIAL CERTIFICATION					
I certify under penalty of law that this document and all attachments were prepared under my direction or supervision in accordance with a system designed to assure that qualified personnel properly gathered and evaluated the information submitted. Based on my inquiry of the person or persons who manage the system or those persons directly responsible for gathering the information, the information submitted is, to the best of my knowledge and belief, true, accurate, and complete. I am aware that there are significant penalties for submitting false information, including the possibility of fine and imprisonment for knowledge of violations. See 18 Pa. C.S. § 4904 (relating to unsworn falsification).					
Justin Evans					
Responsible Official Name					
(717)367-8917			06/16/2021		
Telephone No.			Date		

## Photo Log


Photo No. 1: image.jpg





### MS4 OUTFALL FIELD SCREENING REPORT

BACKGROUND INFORMATION				
Permittee Name: MOUNT JOY TOWNSHIP - LANCASTER		NPDES Permit No.: PA 133578		
Date of Inspection: 06/16/21		Outfall ID No.: 121-O (Observation Point)		
Land Use in Outfall Drainage Area (Select All): <input type="checkbox"/> Industrial <input type="checkbox"/> Urban Residential <input type="checkbox"/> Commercial <input checked="" type="checkbox"/> Suburban Residential <input type="checkbox"/> Open Space <input type="checkbox"/> Other:		Latitude: 40 ° 9 ' 43.3 "		
		Longitude: -76 ° 36 ' 51.8 "		
		Dry Weather Inspection? <input checked="" type="checkbox"/> Yes <input type="checkbox"/> No		
		Date of Previous Precipitation:		
Inspector Name(s): Justin Evans		Amount of Previous Precipitation: in		
		Were Photographs Taken? <input checked="" type="checkbox"/> Yes <input type="checkbox"/> No		
		Are Photographs Attached? <input checked="" type="checkbox"/> Yes <input type="checkbox"/> No		
OUTFALL DESCRIPTION				
TYPE	MATERIAL	SHAPE	DIMENSIONS	SUBMERGED
<input checked="" type="checkbox"/> Closed Pipe	<input type="checkbox"/> RCP <input type="checkbox"/> CMP <input type="checkbox"/> PVC <input type="checkbox"/> HDPE <input type="checkbox"/> Steel <input type="checkbox"/> Other	<input type="checkbox"/> Circular <input type="checkbox"/> Single <input type="checkbox"/> Elliptical <input type="checkbox"/> Double <input type="checkbox"/> Box <input type="checkbox"/> Triple <input type="checkbox"/> Other <input type="checkbox"/> Other	Diameter: _____ in	<input type="checkbox"/> In Water <input type="checkbox"/> With Sediment:
<input type="checkbox"/> Open Channel	<input type="checkbox"/> Concrete <input type="checkbox"/> Earthen <input type="checkbox"/> Rip-Rap <input type="checkbox"/> Other	<input type="checkbox"/> Trapezoid <input type="checkbox"/> Parabolic <input type="checkbox"/> Other	Depth: _____ in Top Width: _____ in Bottom Width: _____	
Dry Weather Flow Present at Outfall During Inspection? <input type="checkbox"/> Yes <input checked="" type="checkbox"/> No <i>(If No, skip to Certification Section)</i>				
Description of Flow Rate <input type="checkbox"/> Trickle <input type="checkbox"/> Moderate <input type="checkbox"/> Significant <input checked="" type="checkbox"/> N/A				
DRY WEATHER FLOW EVALUATION				
Does the dry weather flow contain color? <input type="checkbox"/> Yes <input type="checkbox"/> No If Yes, provide a description below.				
Does the dry weather flow contain an odor? <input type="checkbox"/> Yes <input type="checkbox"/> No If Yes, provide a description below.				
Is there an observed change in the receiving waters as a result of the discharge? <input type="checkbox"/> Yes <input type="checkbox"/> No If Yes, provide a description below.				
Does the dry weather flow contain floating solids, scum, sheen or substances that result in deposits? <input type="checkbox"/> Yes <input type="checkbox"/> No If Yes, provide a description below.				

Were sample(s) collected of the dry weather flow? <input type="checkbox"/> Yes <input type="checkbox"/> No (If Yes, No.Samples: _____)					
FIELD / LABORATORY ANALYSIS					
PARAMETER	RESULTS	UNITS	PARAMETER	RESULTS	UNITS
FlowRate		GPM	Fecal Coliform		No./100 mL
pH		S.U.	COD		mg/L
Total Residual Chlorine (TRC)		mg/L	BOD5		mg/L
Conductivity		µmhos/cm	TSS		mg/L
Ammonia-Nitrogen		mg/L	TDS		mg/L
Other: _____			Oil and Grease		mg/L
Other: _____			Other: _____		
Indicate the parameters above that were analyzed by a DEP-certified laboratory:					
ILLCIT DISCHARGES					
Is the dry weather flow an illicit discharge? <input type="checkbox"/> Yes <input type="checkbox"/> No					
If Yes, describe efforts made to determine the source(s) of the illicit discharge.					
Describe corrective actions taken by the permittee in response to the finding of an illicit discharge.					
Inspector Comments: Outfall overgrown with wetlands vegetation but pipe end is clear.					
RESPONSIBLE OFFICIAL CERTIFICATION					
I certify under penalty of law that this document and all attachments were prepared under my direction or supervision in accordance with a system designed to assure that qualified personnel properly gathered and evaluated the information submitted. Based on my inquiry of the person or persons who manage the system or those persons directly responsible for gathering the information, the information submitted is, to the best of my knowledge and belief, true, accurate, and complete. I am aware that there are significant penalties for submitting false information, including the possibility of fine and imprisonment for knowledge of violations. See 18 Pa. C.S. § 4904 (relating to unsworn falsification).					
Justin Evans					
Responsible Official Name					
(717)367-8917			06/16/2021		
Telephone No.			Date		

## Photo Log


Photo No. 1: image.jpg





### MS4 OUTFALL FIELD SCREENING REPORT

BACKGROUND INFORMATION				
Permittee Name: MOUNT JOY TOWNSHIP - LANCASTER		NPDES Permit No.: PA 133578		
Date of Inspection: 06/16/21		Outfall ID No.: 120-O (Observation Point)		
Land Use in Outfall Drainage Area (Select All): <input type="checkbox"/> Industrial <input type="checkbox"/> Urban Residential <input type="checkbox"/> Commercial <input checked="" type="checkbox"/> Suburban Residential <input type="checkbox"/> Open Space <input type="checkbox"/> Other:		Latitude: 40 ° 9 ' 42.1 "		
		Longitude: -76 ° 36 ' 52.6 "		
		Dry Weather Inspection? <input checked="" type="checkbox"/> Yes <input type="checkbox"/> No		
		Date of Previous Precipitation:		
Inspector Name(s): Justin Evans		Amount of Previous Precipitation: in		
		Were Photographs Taken? <input checked="" type="checkbox"/> Yes <input type="checkbox"/> No		
		Are Photographs Attached? <input checked="" type="checkbox"/> Yes <input type="checkbox"/> No		
OUTFALL DESCRIPTION				
TYPE	MATERIAL	SHAPE	DIMENSIONS	SUBMERGED
<input checked="" type="checkbox"/> Closed Pipe	<input type="checkbox"/> RCP <input checked="" type="checkbox"/> CMP <input type="checkbox"/> PVC <input type="checkbox"/> HDPE <input type="checkbox"/> Steel <input type="checkbox"/> Other	<input type="checkbox"/> Circular <input type="checkbox"/> Single <input checked="" type="checkbox"/> Elliptical <input type="checkbox"/> Double <input type="checkbox"/> Box <input type="checkbox"/> Triple <input type="checkbox"/> Other <input type="checkbox"/> Other	Diameter: 25.0 x 35.0 in	<input type="checkbox"/> In Water <input type="checkbox"/> With Sediment:
<input type="checkbox"/> Open Channel	<input type="checkbox"/> Concrete <input type="checkbox"/> Earthen <input type="checkbox"/> Rip-Rap <input type="checkbox"/> Other	<input type="checkbox"/> Trapezoid <input type="checkbox"/> Parabolic <input type="checkbox"/> Other	Depth: _____ in Top Width: _____ in Bottom Width: _____	
Dry Weather Flow Present at Outfall During Inspection? <input type="checkbox"/> Yes <input checked="" type="checkbox"/> No (If No, skip to Certification Section)				
Description of Flow Rate <input type="checkbox"/> Trickle <input type="checkbox"/> Moderate <input type="checkbox"/> Significant <input checked="" type="checkbox"/> N/A				
DRY WEATHER FLOW EVALUATION				
Does the dry weather flow contain color? <input type="checkbox"/> Yes <input type="checkbox"/> No If Yes, provide a description below.				
Does the dry weather flow contain an odor? <input type="checkbox"/> Yes <input type="checkbox"/> No If Yes, provide a description below.				
Is there an observed change in the receiving waters as a result of the discharge? <input type="checkbox"/> Yes <input type="checkbox"/> No If Yes, provide a description below.				
Does the dry weather flow contain floating solids, scum, sheen or substances that result in deposits? <input type="checkbox"/> Yes <input type="checkbox"/> No If Yes, provide a description below.				

Were sample(s) collected of the dry weather flow? <input type="checkbox"/> Yes <input type="checkbox"/> No (If Yes, No.Samples: _____)					
FIELD / LABORATORY ANALYSIS					
PARAMETER	RESULTS	UNITS	PARAMETER	RESULTS	UNITS
FlowRate		GPM	Fecal Coliform		No./100 mL
pH		S.U.	COD		mg/L
Total Residual Chlorine (TRC)		mg/L	BOD5		mg/L
Conductivity		µmhos/cm	TSS		mg/L
Ammonia-Nitrogen		mg/L	TDS		mg/L
Other: _____			Oil and Grease		mg/L
Other: _____			Other: _____		
Indicate the parameters above that were analyzed by a DEP-certified laboratory:					
ILLCIT DISCHARGES					
Is the dry weather flow an illicit discharge? <input type="checkbox"/> Yes <input type="checkbox"/> No					
If Yes, describe efforts made to determine the source(s) of the illicit discharge.					
Describe corrective actions taken by the permittee in response to the finding of an illicit discharge.					
Inspector Comments:					
RESPONSIBLE OFFICIAL CERTIFICATION					
I certify under penalty of law that this document and all attachments were prepared under my direction or supervision in accordance with a system designed to assure that qualified personnel properly gathered and evaluated the information submitted. Based on my inquiry of the person or persons who manage the system or those persons directly responsible for gathering the information, the information submitted is, to the best of my knowledge and belief, true, accurate, and complete. I am aware that there are significant penalties for submitting false information, including the possibility of fine and imprisonment for knowledge of violations. See 18 Pa. C.S. § 4904 (relating to unsworn falsification).					
Justin Evans					
Responsible Official Name					
(717)367-8917			06/16/2021		
Telephone No.			Date		

## Photo Log

Photo No. 1: image.jpg








### MS4 OUTFALL FIELD SCREENING REPORT

BACKGROUND INFORMATION				
Permittee Name: MOUNT JOY TOWNSHIP - LANCASTER		NPDES Permit No.: PA 133578		
Date of Inspection: 06/16/21		Outfall ID No.: 119-O (Observation Point)		
Land Use in Outfall Drainage Area (Select All): <input type="checkbox"/> Industrial <input type="checkbox"/> Urban Residential <input type="checkbox"/> Commercial <input checked="" type="checkbox"/> Suburban Residential <input type="checkbox"/> Open Space <input type="checkbox"/> Other:		Latitude: 40 ° 9 ' 38.7 "		
		Longitude: -76 ° 36 ' 56.1 "		
		Dry Weather Inspection? <input checked="" type="checkbox"/> Yes <input type="checkbox"/> No		
		Date of Previous Precipitation:		
Inspector Name(s): Justin Evans		Amount of Previous Precipitation: in		
		Were Photographs Taken? <input checked="" type="checkbox"/> Yes <input type="checkbox"/> No		
		Are Photographs Attached? <input checked="" type="checkbox"/> Yes <input type="checkbox"/> No		
OUTFALL DESCRIPTION				
TYPE	MATERIAL	SHAPE	DIMENSIONS	SUBMERGED
<input checked="" type="checkbox"/> Closed Pipe	<input type="checkbox"/> RCP <input checked="" type="checkbox"/> CMP <input type="checkbox"/> PVC <input type="checkbox"/> HDPE <input type="checkbox"/> Steel <input type="checkbox"/> Other	<input checked="" type="checkbox"/> Circular <input type="checkbox"/> Single <input type="checkbox"/> Elliptical <input type="checkbox"/> Double <input type="checkbox"/> Box <input type="checkbox"/> Triple <input type="checkbox"/> Other <input type="checkbox"/> Other	Diameter: 48.0 in	<input type="checkbox"/> In Water <input type="checkbox"/> With Sediment:
<input type="checkbox"/> Open Channel	<input type="checkbox"/> Concrete <input type="checkbox"/> Earthen <input type="checkbox"/> Rip-Rap <input type="checkbox"/> Other	<input type="checkbox"/> Trapezoid <input type="checkbox"/> Parabolic <input type="checkbox"/> Other	Depth: _____ in Top Width: _____ in Bottom Width: _____	
Dry Weather Flow Present at Outfall During Inspection? <input type="checkbox"/> Yes <input checked="" type="checkbox"/> No (If No, skip to Certification Section)				
Description of Flow Rate <input type="checkbox"/> Trickle <input type="checkbox"/> Moderate <input type="checkbox"/> Significant <input checked="" type="checkbox"/> N/A				
DRY WEATHER FLOW EVALUATION				
Does the dry weather flow contain color? <input type="checkbox"/> Yes <input type="checkbox"/> No If Yes, provide a description below.				
Does the dry weather flow contain an odor? <input type="checkbox"/> Yes <input type="checkbox"/> No If Yes, provide a description below.				
Is there an observed change in the receiving waters as a result of the discharge? <input type="checkbox"/> Yes <input type="checkbox"/> No If Yes, provide a description below.				
Does the dry weather flow contain floating solids, scum, sheen or substances that result in deposits? <input type="checkbox"/> Yes <input type="checkbox"/> No If Yes, provide a description below.				

Were sample(s) collected of the dry weather flow? <input type="checkbox"/> Yes <input type="checkbox"/> No (If Yes, No.Samples: _____)					
FIELD / LABORATORY ANALYSIS					
PARAMETER	RESULTS	UNITS	PARAMETER	RESULTS	UNITS
FlowRate		GPM	Fecal Coliform		No./100 mL
pH		S.U.	COD		mg/L
Total Residual Chlorine (TRC)		mg/L	BOD5		mg/L
Conductivity		µmhos/cm	TSS		mg/L
Ammonia-Nitrogen		mg/L	TDS		mg/L
Other: _____			Oil and Grease		mg/L
Other: _____			Other: _____		
Indicate the parameters above that were analyzed by a DEP-certified laboratory:					
ILLICIT DISCHARGES					
Is the dry weather flow an illicit discharge? <input type="checkbox"/> Yes <input type="checkbox"/> No					
If Yes, describe efforts made to determine the source(s) of the illicit discharge.					
Describe corrective actions taken by the permittee in response to the finding of an illicit discharge.					
Inspector Comments:					
RESPONSIBLE OFFICIAL CERTIFICATION					
I certify under penalty of law that this document and all attachments were prepared under my direction or supervision in accordance with a system designed to assure that qualified personnel properly gathered and evaluated the information submitted. Based on my inquiry of the person or persons who manage the system or those persons directly responsible for gathering the information, the information submitted is, to the best of my knowledge and belief, true, accurate, and complete. I am aware that there are significant penalties for submitting false information, including the possibility of fine and imprisonment for knowledge of violations. See 18 Pa. C.S. § 4904 (relating to unsworn falsification).					
Justin Evans					
Responsible Official Name					
(717)367-8917			06/16/2021		
Telephone No.			Date		

## Photo Log

Photo No. 1: image.jpg




Photo No. 2: image.jpg





### MS4 OUTFALL FIELD SCREENING REPORT

BACKGROUND INFORMATION				
Permittee Name: MOUNT JOY TOWNSHIP - LANCASTER		NPDES Permit No.: PA 133578		
Date of Inspection: 06/16/21		Outfall ID No.: 103		
Land Use in Outfall Drainage Area (Select All): <input type="checkbox"/> Industrial <input type="checkbox"/> Urban Residential <input type="checkbox"/> Commercial <input checked="" type="checkbox"/> Suburban Residential <input type="checkbox"/> Open Space <input type="checkbox"/> Other:		Latitude: 40 ° 9 ' 51.5 "		
		Longitude: -76 ° 36 ' 47.7 "		
		Dry Weather Inspection? <input checked="" type="checkbox"/> Yes <input type="checkbox"/> No		
		Date of Previous Precipitation:		
Inspector Name(s): Justin Evans		Amount of Previous Precipitation: in		
		Were Photographs Taken? <input checked="" type="checkbox"/> Yes <input type="checkbox"/> No		
		Are Photographs Attached? <input checked="" type="checkbox"/> Yes <input type="checkbox"/> No		
OUTFALL DESCRIPTION				
TYPE	MATERIAL	SHAPE	DIMENSIONS	SUBMERGED
<input type="checkbox"/> Closed Pipe	<input type="checkbox"/> RCP <input type="checkbox"/> CMP <input type="checkbox"/> PVC <input type="checkbox"/> HDPE <input type="checkbox"/> Steel <input type="checkbox"/> Other	<input type="checkbox"/> Circular <input type="checkbox"/> Single <input type="checkbox"/> Elliptical <input type="checkbox"/> Double <input type="checkbox"/> Box <input type="checkbox"/> Triple <input type="checkbox"/> Other <input type="checkbox"/> Other	Diameter: _____ in	<input type="checkbox"/> In Water <input type="checkbox"/> With Sediment:
<input checked="" type="checkbox"/> Open Channel	<input type="checkbox"/> Concrete <input checked="" type="checkbox"/> Earthen <input type="checkbox"/> Rip-Rap <input type="checkbox"/> Other	<input type="checkbox"/> Trapezoid <input type="checkbox"/> Parabolic <input type="checkbox"/> Other	Depth: _____ in Top Width: _____ in Bottom Width: _____	
Dry Weather Flow Present at Outfall During Inspection? <input type="checkbox"/> Yes <input checked="" type="checkbox"/> No <i>(If No, skip to Certification Section)</i>				
Description of Flow Rate <input type="checkbox"/> Trickle <input type="checkbox"/> Moderate <input type="checkbox"/> Significant <input checked="" type="checkbox"/> N/A				
DRY WEATHER FLOW EVALUATION				
Does the dry weather flow contain color? <input type="checkbox"/> Yes <input type="checkbox"/> No If Yes, provide a description below.				
Does the dry weather flow contain an odor? <input type="checkbox"/> Yes <input type="checkbox"/> No If Yes, provide a description below.				
Is there an observed change in the receiving waters as a result of the discharge? <input type="checkbox"/> Yes <input type="checkbox"/> No If Yes, provide a description below.				
Does the dry weather flow contain floating solids, scum, sheen or substances that result in deposits? <input type="checkbox"/> Yes <input type="checkbox"/> No If Yes, provide a description below.				

Were sample(s) collected of the dry weather flow? <input type="checkbox"/> Yes <input type="checkbox"/> No (If Yes, No.Samples: _____)					
FIELD / LABORATORY ANALYSIS					
PARAMETER	RESULTS	UNITS	PARAMETER	RESULTS	UNITS
Flow Rate		GPM	Fecal Coliform		No./100 mL
pH		S.U.	COD		mg/L
Total Residual Chlorine (TRC)		mg/L	BOD5		mg/L
Conductivity		µmhos/cm	TSS		mg/L
Ammonia-Nitrogen		mg/L	TDS		mg/L
Other: _____			Oil and Grease		mg/L
Other: _____			Other: _____		
Indicate the parameters above that were analyzed by a DEP-certified laboratory:					
ILLCIT DISCHARGES					
Is the dry weather flow an illicit discharge? <input type="checkbox"/> Yes <input type="checkbox"/> No					
If Yes, describe efforts made to determine the source(s) of the illicit discharge.					
Describe corrective actions taken by the permittee in response to the finding of an illicit discharge.					
Inspector Comments: Outfall structure located in heavily-vegetated riparian area. Last inlet in roadway investigated; no flow present.					
RESPONSIBLE OFFICIAL CERTIFICATION					
I certify under penalty of law that this document and all attachments were prepared under my direction or supervision in accordance with a system designed to assure that qualified personnel properly gathered and evaluated the information submitted. Based on my inquiry of the person or persons who manage the system or those persons directly responsible for gathering the information, the information submitted is, to the best of my knowledge and belief, true, accurate, and complete. I am aware that there are significant penalties for submitting false information, including the possibility of fine and imprisonment for knowledge of violations. See 18 Pa. C.S. § 4904 (relating to unsworn falsification).					
Justin Evans					
Responsible Official Name					
(717)367-8917			06/16/2021		
Telephone No.			Date		

## Photo Log

Photo No. 1: image.jpg




Photo No. 2: image.jpg





### MS4 OUTFALL FIELD SCREENING REPORT

BACKGROUND INFORMATION				
Permittee Name: MOUNT JOY TOWNSHIP - LANCASTER		NPDES Permit No.: PA 133578		
Date of Inspection: 06/16/21		Outfall ID No.: 122		
Land Use in Outfall Drainage Area (Select All): <input type="checkbox"/> Industrial <input type="checkbox"/> Urban Residential <input type="checkbox"/> Commercial <input checked="" type="checkbox"/> Suburban Residential <input type="checkbox"/> Open Space <input type="checkbox"/> Other:		Latitude: 40 ° 9 ' 45.6 "		
		Longitude: -76 ° 36 ' 53.9 "		
		Dry Weather Inspection? <input checked="" type="checkbox"/> Yes <input type="checkbox"/> No		
		Date of Previous Precipitation:		
Inspector Name(s): Justin Evans		Amount of Previous Precipitation: in		
		Were Photographs Taken? <input checked="" type="checkbox"/> Yes <input type="checkbox"/> No		
		Are Photographs Attached? <input checked="" type="checkbox"/> Yes <input type="checkbox"/> No		
OUTFALL DESCRIPTION				
TYPE	MATERIAL	SHAPE	DIMENSIONS	SUBMERGED
<input checked="" type="checkbox"/> Closed Pipe	<input type="checkbox"/> RCP <input type="checkbox"/> CMP <input type="checkbox"/> PVC <input type="checkbox"/> HDPE <input type="checkbox"/> Steel <input type="checkbox"/> Other	<input type="checkbox"/> Circular <input type="checkbox"/> Single <input type="checkbox"/> Elliptical <input type="checkbox"/> Double <input type="checkbox"/> Box <input type="checkbox"/> Triple <input type="checkbox"/> Other <input type="checkbox"/> Other	Diameter: _____ in	<input type="checkbox"/> In Water <input type="checkbox"/> With Sediment:
<input type="checkbox"/> Open Channel	<input type="checkbox"/> Concrete <input type="checkbox"/> Earthen <input type="checkbox"/> Rip-Rap <input type="checkbox"/> Other	<input type="checkbox"/> Trapezoid <input type="checkbox"/> Parabolic <input type="checkbox"/> Other	Depth: _____ in Top Width: _____ in Bottom Width: _____	
Dry Weather Flow Present at Outfall During Inspection? <input type="checkbox"/> Yes <input checked="" type="checkbox"/> No <i>(If No, skip to Certification Section)</i>				
Description of Flow Rate <input type="checkbox"/> Trickle <input type="checkbox"/> Moderate <input type="checkbox"/> Significant <input checked="" type="checkbox"/> N/A				
DRY WEATHER FLOW EVALUATION				
Does the dry weather flow contain color? <input type="checkbox"/> Yes <input type="checkbox"/> No If Yes, provide a description below.				
Does the dry weather flow contain an odor? <input type="checkbox"/> Yes <input type="checkbox"/> No If Yes, provide a description below.				
Is there an observed change in the receiving waters as a result of the discharge? <input type="checkbox"/> Yes <input type="checkbox"/> No If Yes, provide a description below.				
Does the dry weather flow contain floating solids, scum, sheen or substances that result in deposits? <input type="checkbox"/> Yes <input type="checkbox"/> No If Yes, provide a description below.				

Were sample(s) collected of the dry weather flow? <input type="checkbox"/> Yes <input type="checkbox"/> No (If Yes, No.Samples: _____)					
FIELD / LABORATORY ANALYSIS					
PARAMETER	RESULTS	UNITS	PARAMETER	RESULTS	UNITS
Flow Rate		GPM	Fecal Coliform		No./100 mL
pH		S.U.	COD		mg/L
Total Residual Chlorine (TRC)		mg/L	BOD5		mg/L
Conductivity		µmhos/cm	TSS		mg/L
Ammonia-Nitrogen		mg/L	TDS		mg/L
Other: _____			Oil and Grease		mg/L
Other: _____			Other: _____		
Indicate the parameters above that were analyzed by a DEP-certified laboratory:					
ILLCIT DISCHARGES					
Is the dry weather flow an illicit discharge? <input type="checkbox"/> Yes <input type="checkbox"/> No					
If Yes, describe efforts made to determine the source(s) of the illicit discharge.					
Describe corrective actions taken by the permittee in response to the finding of an illicit discharge.					
Inspector Comments: Culvert under roadway with backwater condition from adjacent waterway.					
RESPONSIBLE OFFICIAL CERTIFICATION					
I certify under penalty of law that this document and all attachments were prepared under my direction or supervision in accordance with a system designed to assure that qualified personnel properly gathered and evaluated the information submitted. Based on my inquiry of the person or persons who manage the system or those persons directly responsible for gathering the information, the information submitted is, to the best of my knowledge and belief, true, accurate, and complete. I am aware that there are significant penalties for submitting false information, including the possibility of fine and imprisonment for knowledge of violations. See 18 Pa. C.S. § 4904 (relating to unsworn falsification).					
Justin Evans					
Responsible Official Name					
(717)367-8917			06/16/2021		
Telephone No.			Date		



## Photo Log


Photo No. 1: image.jpg





### MS4 OUTFALL FIELD SCREENING REPORT

BACKGROUND INFORMATION				
Permittee Name: MOUNT JOY TOWNSHIP - LANCASTER		NPDES Permit No.: PA 133578		
Date of Inspection: 06/16/21		Outfall ID No.: 210-O (Observation Point)		
Land Use in Outfall Drainage Area (Select All): <input type="checkbox"/> Industrial <input type="checkbox"/> Urban Residential <input type="checkbox"/> Commercial <input type="checkbox"/> Suburban Residential <input checked="" type="checkbox"/> Open Space <input type="checkbox"/> Other:		Latitude: 40 ° 10 ' 22.6 "		
		Longitude: -76 ° 37 ' 14.1 "		
		Dry Weather Inspection? <input checked="" type="checkbox"/> Yes <input type="checkbox"/> No		
		Date of Previous Precipitation:		
Inspector Name(s): Justin Evans		Amount of Previous Precipitation: in		
		Were Photographs Taken? <input checked="" type="checkbox"/> Yes <input type="checkbox"/> No		
		Are Photographs Attached? <input checked="" type="checkbox"/> Yes <input type="checkbox"/> No		
OUTFALL DESCRIPTION				
TYPE	MATERIAL	SHAPE	DIMENSIONS	SUBMERGED
<input checked="" type="checkbox"/> Closed Pipe	<input type="checkbox"/> RCP <input type="checkbox"/> CMP <input type="checkbox"/> PVC <input type="checkbox"/> HDPE <input type="checkbox"/> Steel <input type="checkbox"/> Other	<input type="checkbox"/> Circular <input type="checkbox"/> Single <input type="checkbox"/> Elliptical <input type="checkbox"/> Double <input type="checkbox"/> Box <input type="checkbox"/> Triple <input type="checkbox"/> Other <input type="checkbox"/> Other	Diameter: _____ in	<input type="checkbox"/> In Water <input type="checkbox"/> With Sediment:
<input type="checkbox"/> Open Channel	<input type="checkbox"/> Concrete <input type="checkbox"/> Earthen <input type="checkbox"/> Rip-Rap <input type="checkbox"/> Other	<input type="checkbox"/> Trapezoid <input type="checkbox"/> Parabolic <input type="checkbox"/> Other	Depth: _____ in Top Width: _____ in Bottom Width: _____	
Dry Weather Flow Present at Outfall During Inspection? <input type="checkbox"/> Yes <input checked="" type="checkbox"/> No <i>(If No, skip to Certification Section)</i>				
Description of Flow Rate <input type="checkbox"/> Trickle <input type="checkbox"/> Moderate <input type="checkbox"/> Significant <input checked="" type="checkbox"/> N/A				
DRY WEATHER FLOW EVALUATION				
Does the dry weather flow contain color? <input type="checkbox"/> Yes <input type="checkbox"/> No If Yes, provide a description below.				
Does the dry weather flow contain an odor? <input type="checkbox"/> Yes <input type="checkbox"/> No If Yes, provide a description below.				
Is there an observed change in the receiving waters as a result of the discharge? <input type="checkbox"/> Yes <input type="checkbox"/> No If Yes, provide a description below.				
Does the dry weather flow contain floating solids, scum, sheen or substances that result in deposits? <input type="checkbox"/> Yes <input type="checkbox"/> No If Yes, provide a description below.				

Were sample(s) collected of the dry weather flow? <input type="checkbox"/> Yes <input type="checkbox"/> No (If Yes, No.Samples: _____)					
FIELD / LABORATORY ANALYSIS					
PARAMETER	RESULTS	UNITS	PARAMETER	RESULTS	UNITS
Flow Rate		GPM	Fecal Coliform		No./100 mL
pH		S.U.	COD		mg/L
Total Residual Chlorine (TRC)		mg/L	BOD5		mg/L
Conductivity		µmhos/cm	TSS		mg/L
Ammonia-Nitrogen		mg/L	TDS		mg/L
Other: _____			Oil and Grease		mg/L
Other: _____			Other: _____		
Indicate the parameters above that were analyzed by a DEP-certified laboratory:					
ILLCIT DISCHARGES					
Is the dry weather flow an illicit discharge? <input type="checkbox"/> Yes <input type="checkbox"/> No					
If Yes, describe efforts made to determine the source(s) of the illicit discharge.					
Describe corrective actions taken by the permittee in response to the finding of an illicit discharge.					
Inspector Comments: Stagnant water in cross pipe under roadway. No flow during dry weather inspection.					
RESPONSIBLE OFFICIAL CERTIFICATION					
I certify under penalty of law that this document and all attachments were prepared under my direction or supervision in accordance with a system designed to assure that qualified personnel properly gathered and evaluated the information submitted. Based on my inquiry of the person or persons who manage the system or those persons directly responsible for gathering the information, the information submitted is, to the best of my knowledge and belief, true, accurate, and complete. I am aware that there are significant penalties for submitting false information, including the possibility of fine and imprisonment for knowledge of violations. See 18 Pa. C.S. § 4904 (relating to unsworn falsification).					
Justin Evans					
Responsible Official Name					
(717)367-8917			06/16/2021		
Telephone No.			Date		

## Photo Log


Photo No. 1: image.jpg





### MS4 OUTFALL FIELD SCREENING REPORT

BACKGROUND INFORMATION				
Permittee Name: MOUNT JOY TOWNSHIP - LANCASTER		NPDES Permit No.: PA 133578		
Date of Inspection: 06/16/21		Outfall ID No.: 209-O (Observation Point)		
Land Use in Outfall Drainage Area (Select All): <input type="checkbox"/> Industrial <input type="checkbox"/> Urban Residential <input type="checkbox"/> Commercial <input type="checkbox"/> Suburban Residential <input checked="" type="checkbox"/> Open Space <input type="checkbox"/> Other:		Latitude: 40 ° 10 ' 32.5 "		
		Longitude: -76 ° 37 ' 20.3 "		
		Dry Weather Inspection? <input checked="" type="checkbox"/> Yes <input type="checkbox"/> No		
		Date of Previous Precipitation:		
Inspector Name(s): Justin Evans		Amount of Previous Precipitation: in		
		Were Photographs Taken? <input checked="" type="checkbox"/> Yes <input type="checkbox"/> No		
		Are Photographs Attached? <input checked="" type="checkbox"/> Yes <input type="checkbox"/> No		
OUTFALL DESCRIPTION				
TYPE	MATERIAL	SHAPE	DIMENSIONS	SUBMERGED
<input checked="" type="checkbox"/> Closed Pipe	<input type="checkbox"/> RCP <input checked="" type="checkbox"/> CMP <input type="checkbox"/> PVC <input type="checkbox"/> HDPE <input type="checkbox"/> Steel <input type="checkbox"/> Other	<input checked="" type="checkbox"/> Circular <input type="checkbox"/> Single <input type="checkbox"/> Elliptical <input type="checkbox"/> Double <input type="checkbox"/> Box <input type="checkbox"/> Triple <input type="checkbox"/> Other <input type="checkbox"/> Other	Diameter: 15.0 in	<input type="checkbox"/> In Water <input type="checkbox"/> With Sediment:
<input type="checkbox"/> Open Channel	<input type="checkbox"/> Concrete <input type="checkbox"/> Earthen <input type="checkbox"/> Rip-Rap <input type="checkbox"/> Other	<input type="checkbox"/> Trapezoid <input type="checkbox"/> Parabolic <input type="checkbox"/> Other	Depth: _____ in Top Width: _____ in Bottom Width: _____	
Dry Weather Flow Present at Outfall During Inspection? <input type="checkbox"/> Yes <input checked="" type="checkbox"/> No (If No, skip to Certification Section)				
Description of Flow Rate <input type="checkbox"/> Trickle <input type="checkbox"/> Moderate <input type="checkbox"/> Significant <input checked="" type="checkbox"/> N/A				
DRY WEATHER FLOW EVALUATION				
Does the dry weather flow contain color? <input type="checkbox"/> Yes <input type="checkbox"/> No If Yes, provide a description below.				
Does the dry weather flow contain an odor? <input type="checkbox"/> Yes <input type="checkbox"/> No If Yes, provide a description below.				
Is there an observed change in the receiving waters as a result of the discharge? <input type="checkbox"/> Yes <input type="checkbox"/> No If Yes, provide a description below.				
Does the dry weather flow contain floating solids, scum, sheen or substances that result in deposits? <input type="checkbox"/> Yes <input type="checkbox"/> No If Yes, provide a description below.				

Were sample(s) collected of the dry weather flow? <input type="checkbox"/> Yes <input type="checkbox"/> No (If Yes, No.Samples: _____)					
FIELD / LABORATORY ANALYSIS					
PARAMETER	RESULTS	UNITS	PARAMETER	RESULTS	UNITS
FlowRate		GPM	Fecal Coliform		No./100 mL
pH		S.U.	COD		mg/L
Total Residual Chlorine (TRC)		mg/L	BOD5		mg/L
Conductivity		µmhos/cm	TSS		mg/L
Ammonia-Nitrogen		mg/L	TDS		mg/L
Other: _____			Oil and Grease		mg/L
Other: _____			Other: _____		
Indicate the parameters above that were analyzed by a DEP-certified laboratory:					
ILLICIT DISCHARGES					
Is the dry weather flow an illicit discharge? <input type="checkbox"/> Yes <input type="checkbox"/> No					
If Yes, describe efforts made to determine the source(s) of the illicit discharge.					
Describe corrective actions taken by the permittee in response to the finding of an illicit discharge.					
Inspector Comments: Clogged cross pipe under roadway.					
RESPONSIBLE OFFICIAL CERTIFICATION					
I certify under penalty of law that this document and all attachments were prepared under my direction or supervision in accordance with a system designed to assure that qualified personnel properly gathered and evaluated the information submitted. Based on my inquiry of the person or persons who manage the system or those persons directly responsible for gathering the information, the information submitted is, to the best of my knowledge and belief, true, accurate, and complete. I am aware that there are significant penalties for submitting false information, including the possibility of fine and imprisonment for knowledge of violations. See 18 Pa. C.S. § 4904 (relating to unsworn falsification).					
Justin Evans					
Responsible Official Name					
(717)367-8917			06/16/2021		
Telephone No.			Date		

## Photo Log

Photo No. 1: image.jpg






### MS4 OUTFALL FIELD SCREENING REPORT

BACKGROUND INFORMATION				
Permittee Name: MOUNT JOY TOWNSHIP - LANCASTER		NPDES Permit No.: PA 133578		
Date of Inspection: 06/16/21		Outfall ID No.: 208		
Land Use in Outfall Drainage Area (Select All): <input type="checkbox"/> Industrial <input type="checkbox"/> Urban Residential <input type="checkbox"/> Commercial <input type="checkbox"/> Suburban Residential <input checked="" type="checkbox"/> Open Space <input type="checkbox"/> Other:		Latitude: 40 ° 10 ' 42.3 "		
		Longitude: -76 ° 37 ' 27.8 "		
		Dry Weather Inspection? <input checked="" type="checkbox"/> Yes <input type="checkbox"/> No		
		Date of Previous Precipitation:		
Inspector Name(s): Justin Evans		Amount of Previous Precipitation: in		
		Were Photographs Taken? <input checked="" type="checkbox"/> Yes <input type="checkbox"/> No		
		Are Photographs Attached? <input checked="" type="checkbox"/> Yes <input type="checkbox"/> No		
OUTFALL DESCRIPTION				
TYPE	MATERIAL	SHAPE	DIMENSIONS	SUBMERGED
<input type="checkbox"/> Closed Pipe	<input type="checkbox"/> RCP <input type="checkbox"/> CMP <input type="checkbox"/> PVC <input type="checkbox"/> HDPE <input type="checkbox"/> Steel <input type="checkbox"/> Other	<input type="checkbox"/> Circular <input type="checkbox"/> Single <input type="checkbox"/> Elliptical <input type="checkbox"/> Double <input type="checkbox"/> Box <input type="checkbox"/> Triple <input type="checkbox"/> Other <input type="checkbox"/> Other	Diameter: _____ in	<input type="checkbox"/> In Water <input type="checkbox"/> With Sediment:
<input checked="" type="checkbox"/> Open Channel	<input type="checkbox"/> Concrete <input checked="" type="checkbox"/> Earthen <input type="checkbox"/> Rip-Rap <input type="checkbox"/> Other	<input type="checkbox"/> Trapezoid <input type="checkbox"/> Parabolic <input type="checkbox"/> Other	Depth: _____ in Top Width: _____ in Bottom Width: _____	
Dry Weather Flow Present at Outfall During Inspection? <input type="checkbox"/> Yes <input checked="" type="checkbox"/> No <i>(If No, skip to Certification Section)</i>				
Description of Flow Rate <input type="checkbox"/> Trickle <input type="checkbox"/> Moderate <input type="checkbox"/> Significant <input checked="" type="checkbox"/> N/A				
DRY WEATHER FLOW EVALUATION				
Does the dry weather flow contain color? <input type="checkbox"/> Yes <input type="checkbox"/> No If Yes, provide a description below.				
Does the dry weather flow contain an odor? <input type="checkbox"/> Yes <input type="checkbox"/> No If Yes, provide a description below.				
Is there an observed change in the receiving waters as a result of the discharge? <input type="checkbox"/> Yes <input type="checkbox"/> No If Yes, provide a description below.				
Does the dry weather flow contain floating solids, scum, sheen or substances that result in deposits? <input type="checkbox"/> Yes <input type="checkbox"/> No If Yes, provide a description below.				



Were sample(s) collected of the dry weather flow? <input type="checkbox"/> Yes <input type="checkbox"/> No (If Yes, No.Samples: _____)					
FIELD / LABORATORY ANALYSIS					
PARAMETER	RESULTS	UNITS	PARAMETER	RESULTS	UNITS
FlowRate		GPM	Fecal Coliform		No./100 mL
pH		S.U.	COD		mg/L
Total Residual Chlorine (TRC)		mg/L	BOD5		mg/L
Conductivity		µmhos/cm	TSS		mg/L
Ammonia-Nitrogen		mg/L	TDS		mg/L
Other: _____			Oil and Grease		mg/L
Other: _____			Other: _____		
Indicate the parameters above that were analyzed by a DEP-certified laboratory:					
ILLCIT DISCHARGES					
Is the dry weather flow an illicit discharge? <input type="checkbox"/> Yes <input type="checkbox"/> No					
If Yes, describe efforts made to determine the source(s) of the illicit discharge.					
Describe corrective actions taken by the permittee in response to the finding of an illicit discharge.					
Inspector Comments:					
RESPONSIBLE OFFICIAL CERTIFICATION					
I certify under penalty of law that this document and all attachments were prepared under my direction or supervision in accordance with a system designed to assure that qualified personnel properly gathered and evaluated the information submitted. Based on my inquiry of the person or persons who manage the system or those persons directly responsible for gathering the information, the information submitted is, to the best of my knowledge and belief, true, accurate, and complete. I am aware that there are significant penalties for submitting false information, including the possibility of fine and imprisonment for knowledge of violations. See 18 Pa. C.S. § 4904 (relating to unsworn falsification).					
Justin Evans					
Responsible Official Name					
(717)367-8917			06/16/2021		
Telephone No.			Date		

## Photo Log

Photo No. 1: image.jpg




Photo No. 2: image.jpg





### MS4 OUTFALL FIELD SCREENING REPORT

BACKGROUND INFORMATION				
Permittee Name: MOUNT JOY TOWNSHIP - LANCASTER		NPDES Permit No.: PA 133578		
Date of Inspection: 06/16/21		Outfall ID No.: 206		
Land Use in Outfall Drainage Area (Select All): <input type="checkbox"/> Industrial <input type="checkbox"/> Urban Residential <input type="checkbox"/> Commercial <input checked="" type="checkbox"/> Suburban Residential <input type="checkbox"/> Open Space <input type="checkbox"/> Other:		Latitude: 40 ° 10 ' 17 "		
		Longitude: -76 ° 36 ' 53.7 "		
		Dry Weather Inspection? <input checked="" type="checkbox"/> Yes <input type="checkbox"/> No		
		Date of Previous Precipitation:		
Inspector Name(s): Justin Evans		Amount of Previous Precipitation: in		
		Were Photographs Taken? <input checked="" type="checkbox"/> Yes <input type="checkbox"/> No		
		Are Photographs Attached? <input checked="" type="checkbox"/> Yes <input type="checkbox"/> No		
OUTFALL DESCRIPTION				
TYPE	MATERIAL	SHAPE	DIMENSIONS	SUBMERGED
<input type="checkbox"/> Closed Pipe	<input type="checkbox"/> RCP <input type="checkbox"/> CMP <input type="checkbox"/> PVC <input type="checkbox"/> HDPE <input type="checkbox"/> Steel <input type="checkbox"/> Other	<input type="checkbox"/> Circular <input type="checkbox"/> Single <input type="checkbox"/> Elliptical <input type="checkbox"/> Double <input type="checkbox"/> Box <input type="checkbox"/> Triple <input type="checkbox"/> Other <input type="checkbox"/> Other	Diameter: _____ in	<input type="checkbox"/> In Water <input type="checkbox"/> With Sediment:
<input checked="" type="checkbox"/> Open Channel	<input type="checkbox"/> Concrete <input checked="" type="checkbox"/> Earthen <input type="checkbox"/> Rip-Rap <input type="checkbox"/> Other	<input type="checkbox"/> Trapezoid <input type="checkbox"/> Parabolic <input type="checkbox"/> Other	Depth: _____ in Top Width: _____ in Bottom Width: _____	
Dry Weather Flow Present at Outfall During Inspection? <input type="checkbox"/> Yes <input checked="" type="checkbox"/> No <i>(If No, skip to Certification Section)</i>				
Description of Flow Rate <input type="checkbox"/> Trickle <input type="checkbox"/> Moderate <input type="checkbox"/> Significant <input checked="" type="checkbox"/> N/A				
DRY WEATHER FLOW EVALUATION				
Does the dry weather flow contain color? <input type="checkbox"/> Yes <input type="checkbox"/> No If Yes, provide a description below.				
Does the dry weather flow contain an odor? <input type="checkbox"/> Yes <input type="checkbox"/> No If Yes, provide a description below.				
Is there an observed change in the receiving waters as a result of the discharge? <input type="checkbox"/> Yes <input type="checkbox"/> No If Yes, provide a description below.				
Does the dry weather flow contain floating solids, scum, sheen or substances that result in deposits? <input type="checkbox"/> Yes <input type="checkbox"/> No If Yes, provide a description below.				

Were sample(s) collected of the dry weather flow? <input type="checkbox"/> Yes <input type="checkbox"/> No (If Yes, No.Samples: _____)					
FIELD / LABORATORY ANALYSIS					
PARAMETER	RESULTS	UNITS	PARAMETER	RESULTS	UNITS
FlowRate		GPM	Fecal Coliform		No./100 mL
pH		S.U.	COD		mg/L
Total Residual Chlorine (TRC)		mg/L	BOD5		mg/L
Conductivity		µmhos/cm	TSS		mg/L
Ammonia-Nitrogen		mg/L	TDS		mg/L
Other: _____			Oil and Grease		mg/L
Other: _____			Other: _____		
Indicate the parameters above that were analyzed by a DEP-certified laboratory:					
ILLCIT DISCHARGES					
Is the dry weather flow an illicit discharge? <input type="checkbox"/> Yes <input type="checkbox"/> No					
If Yes, describe efforts made to determine the source(s) of the illicit discharge.					
Describe corrective actions taken by the permittee in response to the finding of an illicit discharge.					
Inspector Comments:					
RESPONSIBLE OFFICIAL CERTIFICATION					
I certify under penalty of law that this document and all attachments were prepared under my direction or supervision in accordance with a system designed to assure that qualified personnel properly gathered and evaluated the information submitted. Based on my inquiry of the person or persons who manage the system or those persons directly responsible for gathering the information, the information submitted is, to the best of my knowledge and belief, true, accurate, and complete. I am aware that there are significant penalties for submitting false information, including the possibility of fine and imprisonment for knowledge of violations. See 18 Pa. C.S. § 4904 (relating to unsworn falsification).					
Justin Evans					
Responsible Official Name					
(717)367-8917			06/16/2021		
Telephone No.			Date		

## Photo Log


Photo No. 1: image.jpg





### MS4 OUTFALL FIELD SCREENING REPORT

BACKGROUND INFORMATION				
Permittee Name: MOUNT JOY TOWNSHIP - LANCASTER		NPDES Permit No.: PA 133578		
Date of Inspection: 06/16/21		Outfall ID No.: 207-O (Observation Point)		
Land Use in Outfall Drainage Area (Select All): <input type="checkbox"/> Industrial <input type="checkbox"/> Urban Residential <input type="checkbox"/> Commercial <input checked="" type="checkbox"/> Suburban Residential <input type="checkbox"/> Open Space <input type="checkbox"/> Other:		Latitude: 40 ° 10 ' 20.2 "		
		Longitude: -76 ° 36 ' 35.5 "		
		Dry Weather Inspection? <input checked="" type="checkbox"/> Yes <input type="checkbox"/> No		
		Date of Previous Precipitation:		
Inspector Name(s): Justin Evans		Amount of Previous Precipitation: in		
		Were Photographs Taken? <input checked="" type="checkbox"/> Yes <input type="checkbox"/> No		
		Are Photographs Attached? <input checked="" type="checkbox"/> Yes <input type="checkbox"/> No		
OUTFALL DESCRIPTION				
TYPE	MATERIAL	SHAPE	DIMENSIONS	SUBMERGED
<input checked="" type="checkbox"/> Closed Pipe	<input type="checkbox"/> RCP <input type="checkbox"/> CMP <input type="checkbox"/> PVC <input type="checkbox"/> HDPE <input type="checkbox"/> Steel <input type="checkbox"/> Other	<input type="checkbox"/> Circular <input type="checkbox"/> Single <input type="checkbox"/> Elliptical <input type="checkbox"/> Double <input type="checkbox"/> Box <input type="checkbox"/> Triple <input type="checkbox"/> Other <input type="checkbox"/> Other	Diameter: _____ in	<input type="checkbox"/> In Water <input type="checkbox"/> With Sediment:
<input type="checkbox"/> Open Channel	<input type="checkbox"/> Concrete <input type="checkbox"/> Earthen <input type="checkbox"/> Rip-Rap <input type="checkbox"/> Other	<input type="checkbox"/> Trapezoid <input type="checkbox"/> Parabolic <input type="checkbox"/> Other	Depth: _____ in Top Width: _____ in Bottom Width: _____	
Dry Weather Flow Present at Outfall During Inspection? <input type="checkbox"/> Yes <input checked="" type="checkbox"/> No <i>(If No, skip to Certification Section)</i>				
Description of Flow Rate <input type="checkbox"/> Trickle <input type="checkbox"/> Moderate <input type="checkbox"/> Significant <input checked="" type="checkbox"/> N/A				
DRY WEATHER FLOW EVALUATION				
Does the dry weather flow contain color? <input type="checkbox"/> Yes <input type="checkbox"/> No If Yes, provide a description below.				
Does the dry weather flow contain an odor? <input type="checkbox"/> Yes <input type="checkbox"/> No If Yes, provide a description below.				
Is there an observed change in the receiving waters as a result of the discharge? <input type="checkbox"/> Yes <input type="checkbox"/> No If Yes, provide a description below.				
Does the dry weather flow contain floating solids, scum, sheen or substances that result in deposits? <input type="checkbox"/> Yes <input type="checkbox"/> No If Yes, provide a description below.				

Were sample(s) collected of the dry weather flow? <input type="checkbox"/> Yes <input type="checkbox"/> No (If Yes, No.Samples: _____)					
FIELD / LABORATORY ANALYSIS					
PARAMETER	RESULTS	UNITS	PARAMETER	RESULTS	UNITS
FlowRate		GPM	Fecal Coliform		No./100 mL
pH		S.U.	COD		mg/L
Total Residual Chlorine (TRC)		mg/L	BOD5		mg/L
Conductivity		µmhos/cm	TSS		mg/L
Ammonia-Nitrogen		mg/L	TDS		mg/L
Other: _____			Oil and Grease		mg/L
Other: _____			Other: _____		
Indicate the parameters above that were analyzed by a DEP-certified laboratory:					
ILLCIT DISCHARGES					
Is the dry weather flow an illicit discharge? <input type="checkbox"/> Yes <input type="checkbox"/> No					
If Yes, describe efforts made to determine the source(s) of the illicit discharge.					
Describe corrective actions taken by the permittee in response to the finding of an illicit discharge.					
Inspector Comments: Cross pipe outfall surrounded by vegetation; no dry weather flow observed.					
RESPONSIBLE OFFICIAL CERTIFICATION					
I certify under penalty of law that this document and all attachments were prepared under my direction or supervision in accordance with a system designed to assure that qualified personnel properly gathered and evaluated the information submitted. Based on my inquiry of the person or persons who manage the system or those persons directly responsible for gathering the information, the information submitted is, to the best of my knowledge and belief, true, accurate, and complete. I am aware that there are significant penalties for submitting false information, including the possibility of fine and imprisonment for knowledge of violations. See 18 Pa. C.S. § 4904 (relating to unsworn falsification).					
Justin Evans					
Responsible Official Name					
(717)367-8917			06/16/2021		
Telephone No.			Date		

## Photo Log

Photo No. 1: image.jpg



Photo No. 2: image.jpg








### MS4 OUTFALL FIELD SCREENING REPORT

BACKGROUND INFORMATION				
Permittee Name: MOUNT JOY TOWNSHIP - LANCASTER		NPDES Permit No.: PA 133578		
Date of Inspection: 06/16/21		Outfall ID No.: 205-O (Observation Point)		
Land Use in Outfall Drainage Area (Select All): <input type="checkbox"/> Industrial <input type="checkbox"/> Urban Residential <input type="checkbox"/> Commercial <input type="checkbox"/> Suburban Residential <input checked="" type="checkbox"/> Open Space <input type="checkbox"/> Other:		Latitude: 40 ° 10 ' 11.2 "		
		Longitude: -76 ° 37 ' 33.3 "		
		Dry Weather Inspection? <input checked="" type="checkbox"/> Yes <input type="checkbox"/> No		
		Date of Previous Precipitation:		
Inspector Name(s): Justin Evans		Amount of Previous Precipitation: in		
		Were Photographs Taken? <input checked="" type="checkbox"/> Yes <input type="checkbox"/> No		
		Are Photographs Attached? <input checked="" type="checkbox"/> Yes <input type="checkbox"/> No		
OUTFALL DESCRIPTION				
TYPE	MATERIAL	SHAPE	DIMENSIONS	SUBMERGED
<input checked="" type="checkbox"/> Closed Pipe	<input type="checkbox"/> RCP <input type="checkbox"/> CMP <input type="checkbox"/> PVC <input type="checkbox"/> HDPE <input type="checkbox"/> Steel <input checked="" type="checkbox"/> Other	<input type="checkbox"/> Circular <input type="checkbox"/> Single <input type="checkbox"/> Elliptical <input type="checkbox"/> Double <input type="checkbox"/> Box <input type="checkbox"/> Triple <input type="checkbox"/> Other <input type="checkbox"/> Other	Diameter: _____ in	<input type="checkbox"/> In Water <input type="checkbox"/> With Sediment:
<input type="checkbox"/> Open Channel	<input type="checkbox"/> Concrete <input type="checkbox"/> Earthen <input type="checkbox"/> Rip-Rap <input type="checkbox"/> Other	<input type="checkbox"/> Trapezoid <input type="checkbox"/> Parabolic <input type="checkbox"/> Other	Depth: _____ in Top Width: _____ in Bottom Width: _____	
Dry Weather Flow Present at Outfall During Inspection? <input type="checkbox"/> Yes <input checked="" type="checkbox"/> No <i>(If No, skip to Certification Section)</i>				
Description of Flow Rate <input type="checkbox"/> Trickle <input type="checkbox"/> Moderate <input type="checkbox"/> Significant <input checked="" type="checkbox"/> N/A				
DRY WEATHER FLOW EVALUATION				
Does the dry weather flow contain color? <input type="checkbox"/> Yes <input type="checkbox"/> No If Yes, provide a description below.				
Does the dry weather flow contain an odor? <input type="checkbox"/> Yes <input type="checkbox"/> No If Yes, provide a description below.				
Is there an observed change in the receiving waters as a result of the discharge? <input type="checkbox"/> Yes <input type="checkbox"/> No If Yes, provide a description below.				
Does the dry weather flow contain floating solids, scum, sheen or substances that result in deposits? <input type="checkbox"/> Yes <input type="checkbox"/> No If Yes, provide a description below.				

Were sample(s) collected of the dry weather flow? <input type="checkbox"/> Yes <input type="checkbox"/> No (If Yes, No.Samples: _____)					
FIELD / LABORATORY ANALYSIS					
PARAMETER	RESULTS	UNITS	PARAMETER	RESULTS	UNITS
FlowRate		GPM	Fecal Coliform		No./100 mL
pH		S.U.	COD		mg/L
Total Residual Chlorine (TRC)		mg/L	BOD5		mg/L
Conductivity		µmhos/cm	TSS		mg/L
Ammonia-Nitrogen		mg/L	TDS		mg/L
Other: _____			Oil and Grease		mg/L
Other: _____			Other: _____		
Indicate the parameters above that were analyzed by a DEP-certified laboratory:					
ILLICIT DISCHARGES					
Is the dry weather flow an illicit discharge? <input type="checkbox"/> Yes <input type="checkbox"/> No					
If Yes, describe efforts made to determine the source(s) of the illicit discharge.					
Describe corrective actions taken by the permittee in response to the finding of an illicit discharge.					
Inspector Comments: Clogged cross pipe; no dry weather flow observed.					
RESPONSIBLE OFFICIAL CERTIFICATION					
I certify under penalty of law that this document and all attachments were prepared under my direction or supervision in accordance with a system designed to assure that qualified personnel properly gathered and evaluated the information submitted. Based on my inquiry of the person or persons who manage the system or those persons directly responsible for gathering the information, the information submitted is, to the best of my knowledge and belief, true, accurate, and complete. I am aware that there are significant penalties for submitting false information, including the possibility of fine and imprisonment for knowledge of violations. See 18 Pa. C.S. § 4904 (relating to unsworn falsification).					
Justin Evans					
Responsible Official Name					
(717)367-8917			06/16/2021		
Telephone No.			Date		

## Photo Log


Photo No. 1: image.jpg





### MS4 OUTFALL FIELD SCREENING REPORT

BACKGROUND INFORMATION				
Permittee Name: MOUNT JOY TOWNSHIP - LANCASTER		NPDES Permit No.: PA 133578		
Date of Inspection: 06/16/21		Outfall ID No.: 204-O (Observation Point)		
Land Use in Outfall Drainage Area (Select All): <input type="checkbox"/> Industrial <input type="checkbox"/> Urban Residential <input type="checkbox"/> Commercial <input type="checkbox"/> Suburban Residential <input checked="" type="checkbox"/> Open Space <input type="checkbox"/> Other:		Latitude: 40 ° 10 ' 1.8 "		
		Longitude: -76 ° 37 ' 38.4 "		
		Dry Weather Inspection? <input checked="" type="checkbox"/> Yes <input type="checkbox"/> No		
		Date of Previous Precipitation:		
Inspector Name(s): Justin Evans		Amount of Previous Precipitation: in		
		Were Photographs Taken? <input checked="" type="checkbox"/> Yes <input type="checkbox"/> No		
		Are Photographs Attached? <input checked="" type="checkbox"/> Yes <input type="checkbox"/> No		
OUTFALL DESCRIPTION				
TYPE	MATERIAL	SHAPE	DIMENSIONS	SUBMERGED
<input checked="" type="checkbox"/> Closed Pipe	<input type="checkbox"/> RCP <input checked="" type="checkbox"/> CMP <input type="checkbox"/> PVC <input type="checkbox"/> HDPE <input type="checkbox"/> Steel <input type="checkbox"/> Other	<input checked="" type="checkbox"/> Circular <input type="checkbox"/> Single <input type="checkbox"/> Elliptical <input type="checkbox"/> Double <input type="checkbox"/> Box <input type="checkbox"/> Triple <input type="checkbox"/> Other <input type="checkbox"/> Other	Diameter: 15.0 in	<input type="checkbox"/> In Water <input type="checkbox"/> With Sediment:
<input type="checkbox"/> Open Channel	<input type="checkbox"/> Concrete <input type="checkbox"/> Earthen <input type="checkbox"/> Rip-Rap <input type="checkbox"/> Other	<input type="checkbox"/> Trapezoid <input type="checkbox"/> Parabolic <input type="checkbox"/> Other	Depth: _____ in Top Width: _____ in Bottom Width: _____	
Dry Weather Flow Present at Outfall During Inspection? <input type="checkbox"/> Yes <input checked="" type="checkbox"/> No <i>(If No, skip to Certification Section)</i>				
Description of Flow Rate <input type="checkbox"/> Trickle <input type="checkbox"/> Moderate <input type="checkbox"/> Significant <input checked="" type="checkbox"/> N/A				
DRY WEATHER FLOW EVALUATION				
Does the dry weather flow contain color? <input type="checkbox"/> Yes <input type="checkbox"/> No If Yes, provide a description below.				
Does the dry weather flow contain an odor? <input type="checkbox"/> Yes <input type="checkbox"/> No If Yes, provide a description below.				
Is there an observed change in the receiving waters as a result of the discharge? <input type="checkbox"/> Yes <input type="checkbox"/> No If Yes, provide a description below.				
Does the dry weather flow contain floating solids, scum, sheen or substances that result in deposits? <input type="checkbox"/> Yes <input type="checkbox"/> No If Yes, provide a description below.				

Were sample(s) collected of the dry weather flow? <input type="checkbox"/> Yes <input type="checkbox"/> No (If Yes, No.Samples: _____)					
FIELD / LABORATORY ANALYSIS					
PARAMETER	RESULTS	UNITS	PARAMETER	RESULTS	UNITS
FlowRate		GPM	Fecal Coliform		No./100 mL
pH		S.U.	COD		mg/L
Total Residual Chlorine (TRC)		mg/L	BOD5		mg/L
Conductivity		µmhos/cm	TSS		mg/L
Ammonia-Nitrogen		mg/L	TDS		mg/L
Other: _____			Oil and Grease		mg/L
Other: _____			Other: _____		
Indicate the parameters above that were analyzed by a DEP-certified laboratory:					
ILLCIT DISCHARGES					
Is the dry weather flow an illicit discharge? <input type="checkbox"/> Yes <input type="checkbox"/> No					
If Yes, describe efforts made to determine the source(s) of the illicit discharge.					
Describe corrective actions taken by the permittee in response to the finding of an illicit discharge.					
Inspector Comments:					
RESPONSIBLE OFFICIAL CERTIFICATION					
I certify under penalty of law that this document and all attachments were prepared under my direction or supervision in accordance with a system designed to assure that qualified personnel properly gathered and evaluated the information submitted. Based on my inquiry of the person or persons who manage the system or those persons directly responsible for gathering the information, the information submitted is, to the best of my knowledge and belief, true, accurate, and complete. I am aware that there are significant penalties for submitting false information, including the possibility of fine and imprisonment for knowledge of violations. See 18 Pa. C.S. § 4904 (relating to unsworn falsification).					
Justin Evans					
Responsible Official Name					
(717)367-8917			06/16/2021		
Telephone No.			Date		

## Photo Log


Photo No. 1: image.jpg





### MS4 OUTFALL FIELD SCREENING REPORT

BACKGROUND INFORMATION				
Permittee Name: MOUNT JOY TOWNSHIP - LANCASTER		NPDES Permit No.: PA 133578		
Date of Inspection: 06/17/21		Outfall ID No.: 305		
Land Use in Outfall Drainage Area (Select All): <input type="checkbox"/> Industrial <input type="checkbox"/> Urban Residential <input type="checkbox"/> Commercial <input checked="" type="checkbox"/> Suburban Residential <input type="checkbox"/> Open Space <input type="checkbox"/> Other:		Latitude: 40 ° 6 ' 55 "		
		Longitude: -76 ° 30 ' 56.1 "		
		Dry Weather Inspection? <input checked="" type="checkbox"/> Yes <input type="checkbox"/> No		
		Date of Previous Precipitation:		
Inspector Name(s): Justin Evans		Amount of Previous Precipitation: in		
		Were Photographs Taken? <input checked="" type="checkbox"/> Yes <input type="checkbox"/> No		
		Are Photographs Attached? <input checked="" type="checkbox"/> Yes <input type="checkbox"/> No		
OUTFALL DESCRIPTION				
TYPE	MATERIAL	SHAPE	DIMENSIONS	SUBMERGED
<input checked="" type="checkbox"/> Closed Pipe	<input type="checkbox"/> RCP <input type="checkbox"/> CMP <input type="checkbox"/> PVC <input type="checkbox"/> HDPE <input type="checkbox"/> Steel <input type="checkbox"/> Other	<input type="checkbox"/> Circular <input type="checkbox"/> Single <input type="checkbox"/> Elliptical <input type="checkbox"/> Double <input type="checkbox"/> Box <input type="checkbox"/> Triple <input type="checkbox"/> Other <input type="checkbox"/> Other	Diameter: _____ in	<input type="checkbox"/> In Water <input type="checkbox"/> With Sediment:
<input type="checkbox"/> Open Channel	<input type="checkbox"/> Concrete <input type="checkbox"/> Earthen <input type="checkbox"/> Rip-Rap <input type="checkbox"/> Other	<input type="checkbox"/> Trapezoid <input type="checkbox"/> Parabolic <input type="checkbox"/> Other	Depth: _____ in Top Width: _____ in Bottom Width: _____	
Dry Weather Flow Present at Outfall During Inspection? <input type="checkbox"/> Yes <input checked="" type="checkbox"/> No <i>(If No, skip to Certification Section)</i>				
Description of Flow Rate <input type="checkbox"/> Trickle <input type="checkbox"/> Moderate <input type="checkbox"/> Significant <input checked="" type="checkbox"/> N/A				
DRY WEATHER FLOW EVALUATION				
Does the dry weather flow contain color? <input type="checkbox"/> Yes <input type="checkbox"/> No If Yes, provide a description below.				
Does the dry weather flow contain an odor? <input type="checkbox"/> Yes <input type="checkbox"/> No If Yes, provide a description below.				
Is there an observed change in the receiving waters as a result of the discharge? <input type="checkbox"/> Yes <input type="checkbox"/> No If Yes, provide a description below.				
Does the dry weather flow contain floating solids, scum, sheen or substances that result in deposits? <input type="checkbox"/> Yes <input type="checkbox"/> No If Yes, provide a description below.				

Were sample(s) collected of the dry weather flow? <input type="checkbox"/> Yes <input type="checkbox"/> No (If Yes, No.Samples: _____)					
FIELD / LABORATORY ANALYSIS					
PARAMETER	RESULTS	UNITS	PARAMETER	RESULTS	UNITS
Flow Rate		GPM	Fecal Coliform		No./100 mL
pH		S.U.	COD		mg/L
Total Residual Chlorine (TRC)		mg/L	BOD5		mg/L
Conductivity		µmhos/cm	TSS		mg/L
Ammonia-Nitrogen		mg/L	TDS		mg/L
Other: _____			Oil and Grease		mg/L
Other: _____			Other: _____		
Indicate the parameters above that were analyzed by a DEP-certified laboratory:					
ILLICIT DISCHARGES					
Is the dry weather flow an illicit discharge? <input type="checkbox"/> Yes <input type="checkbox"/> No					
If Yes, describe efforts made to determine the source(s) of the illicit discharge.					
Describe corrective actions taken by the permittee in response to the finding of an illicit discharge.					
Inspector Comments: Transition point between MJT storm sewer system and Mount Joy Borough's. No dry weather flows observed through the storm sewer.					
RESPONSIBLE OFFICIAL CERTIFICATION					
I certify under penalty of law that this document and all attachments were prepared under my direction or supervision in accordance with a system designed to assure that qualified personnel properly gathered and evaluated the information submitted. Based on my inquiry of the person or persons who manage the system or those persons directly responsible for gathering the information, the information submitted is, to the best of my knowledge and belief, true, accurate, and complete. I am aware that there are significant penalties for submitting false information, including the possibility of fine and imprisonment for knowledge of violations. See 18 Pa. C.S. § 4904 (relating to unsworn falsification).					
Justin Evans					
Responsible Official Name					
(717)367-8917			06/17/2021		
Telephone No.			Date		



## Photo Log

Photo No. 1: image.jpg




Photo No. 2: image.jpg





### MS4 OUTFALL FIELD SCREENING REPORT

BACKGROUND INFORMATION				
Permittee Name: MOUNT JOY TOWNSHIP - LANCASTER		NPDES Permit No.: PA 133578		
Date of Inspection: 06/17/21		Outfall ID No.: 301		
Land Use in Outfall Drainage Area (Select All): <input type="checkbox"/> Industrial <input type="checkbox"/> Urban Residential <input type="checkbox"/> Commercial <input checked="" type="checkbox"/> Suburban Residential <input type="checkbox"/> Open Space <input type="checkbox"/> Other:		Latitude: 40 ° 6 ' 57.5 "		
		Longitude: -76 ° 30 ' 36.2 "		
		Dry Weather Inspection? <input checked="" type="checkbox"/> Yes <input type="checkbox"/> No		
		Date of Previous Precipitation:		
Inspector Name(s): Justin Evans		Amount of Previous Precipitation: in		
		Were Photographs Taken? <input checked="" type="checkbox"/> Yes <input type="checkbox"/> No		
		Are Photographs Attached? <input checked="" type="checkbox"/> Yes <input type="checkbox"/> No		
OUTFALL DESCRIPTION				
TYPE	MATERIAL	SHAPE	DIMENSIONS	SUBMERGED
<input checked="" type="checkbox"/> Closed Pipe	<input type="checkbox"/> RCP <input type="checkbox"/> CMP <input type="checkbox"/> PVC <input type="checkbox"/> HDPE <input type="checkbox"/> Steel <input type="checkbox"/> Other	<input type="checkbox"/> Circular <input type="checkbox"/> Single <input type="checkbox"/> Elliptical <input type="checkbox"/> Double <input type="checkbox"/> Box <input type="checkbox"/> Triple <input type="checkbox"/> Other <input type="checkbox"/> Other	Diameter: _____ in	<input type="checkbox"/> In Water <input type="checkbox"/> With Sediment:
<input type="checkbox"/> Open Channel	<input type="checkbox"/> Concrete <input type="checkbox"/> Earthen <input type="checkbox"/> Rip-Rap <input type="checkbox"/> Other	<input type="checkbox"/> Trapezoid <input type="checkbox"/> Parabolic <input type="checkbox"/> Other	Depth: _____ in Top Width: _____ in Bottom Width: _____	
Dry Weather Flow Present at Outfall During Inspection? <input type="checkbox"/> Yes <input checked="" type="checkbox"/> No <i>(If No, skip to Certification Section)</i>				
Description of Flow Rate <input type="checkbox"/> Trickle <input type="checkbox"/> Moderate <input type="checkbox"/> Significant <input checked="" type="checkbox"/> N/A				
DRY WEATHER FLOW EVALUATION				
Does the dry weather flow contain color? <input type="checkbox"/> Yes <input type="checkbox"/> No If Yes, provide a description below.				
Does the dry weather flow contain an odor? <input type="checkbox"/> Yes <input type="checkbox"/> No If Yes, provide a description below.				
Is there an observed change in the receiving waters as a result of the discharge? <input type="checkbox"/> Yes <input type="checkbox"/> No If Yes, provide a description below.				
Does the dry weather flow contain floating solids, scum, sheen or substances that result in deposits? <input type="checkbox"/> Yes <input type="checkbox"/> No If Yes, provide a description below.				

Were sample(s) collected of the dry weather flow? <input type="checkbox"/> Yes <input type="checkbox"/> No (If Yes, No.Samples: _____)					
FIELD / LABORATORY ANALYSIS					
PARAMETER	RESULTS	UNITS	PARAMETER	RESULTS	UNITS
FlowRate		GPM	Fecal Coliform		No./100 mL
pH		S.U.	COD		mg/L
Total Residual Chlorine (TRC)		mg/L	BOD5		mg/L
Conductivity		µmhos/cm	TSS		mg/L
Ammonia-Nitrogen		mg/L	TDS		mg/L
Other: _____			Oil and Grease		mg/L
Other: _____			Other: _____		
Indicate the parameters above that were analyzed by a DEP-certified laboratory:					
ILLCIT DISCHARGES					
Is the dry weather flow an illicit discharge? <input type="checkbox"/> Yes <input type="checkbox"/> No					
If Yes, describe efforts made to determine the source(s) of the illicit discharge.					
Describe corrective actions taken by the permittee in response to the finding of an illicit discharge.					
Inspector Comments:					
RESPONSIBLE OFFICIAL CERTIFICATION					
I certify under penalty of law that this document and all attachments were prepared under my direction or supervision in accordance with a system designed to assure that qualified personnel properly gathered and evaluated the information submitted. Based on my inquiry of the person or persons who manage the system or those persons directly responsible for gathering the information, the information submitted is, to the best of my knowledge and belief, true, accurate, and complete. I am aware that there are significant penalties for submitting false information, including the possibility of fine and imprisonment for knowledge of violations. See 18 Pa. C.S. § 4904 (relating to unsworn falsification).					
Justin Evans					
Responsible Official Name					
(717)367-8917			Signature		
Telephone No.			06/17/2021		
			Date		

## Photo Log


Photo No. 1: image.jpg





### MS4 OUTFALL FIELD SCREENING REPORT

BACKGROUND INFORMATION				
Permittee Name: MOUNT JOY TOWNSHIP - LANCASTER		NPDES Permit No.: PA 133578		
Date of Inspection: 06/17/21		Outfall ID No.: 304		
Land Use in Outfall Drainage Area (Select All): <input type="checkbox"/> Industrial <input type="checkbox"/> Urban Residential <input type="checkbox"/> Commercial <input checked="" type="checkbox"/> Suburban Residential <input type="checkbox"/> Open Space <input type="checkbox"/> Other:		Latitude: 40 ° 6 ' 52.4 "		
		Longitude: -76 ° 30 ' 8.1 "		
		Dry Weather Inspection? <input checked="" type="checkbox"/> Yes <input type="checkbox"/> No		
		Date of Previous Precipitation:		
Inspector Name(s): Justin Evans		Amount of Previous Precipitation: in		
		Were Photographs Taken? <input checked="" type="checkbox"/> Yes <input type="checkbox"/> No		
		Are Photographs Attached? <input checked="" type="checkbox"/> Yes <input type="checkbox"/> No		
OUTFALL DESCRIPTION				
TYPE	MATERIAL	SHAPE	DIMENSIONS	SUBMERGED
<input checked="" type="checkbox"/> Closed Pipe	<input type="checkbox"/> RCP <input checked="" type="checkbox"/> CMP <input type="checkbox"/> PVC <input type="checkbox"/> HDPE <input type="checkbox"/> Steel <input type="checkbox"/> Other	<input checked="" type="checkbox"/> Circular <input type="checkbox"/> Single <input type="checkbox"/> Elliptical <input type="checkbox"/> Double <input type="checkbox"/> Box <input type="checkbox"/> Triple <input type="checkbox"/> Other <input type="checkbox"/> Other	Diameter: 15.0 in	<input type="checkbox"/> In Water <input type="checkbox"/> With Sediment:
<input type="checkbox"/> Open Channel	<input type="checkbox"/> Concrete <input type="checkbox"/> Earthen <input type="checkbox"/> Rip-Rap <input type="checkbox"/> Other	<input type="checkbox"/> Trapezoid <input type="checkbox"/> Parabolic <input type="checkbox"/> Other	Depth: _____ in Top Width: _____ in Bottom Width: _____	
Dry Weather Flow Present at Outfall During Inspection? <input type="checkbox"/> Yes <input checked="" type="checkbox"/> No (If No, skip to Certification Section)				
Description of Flow Rate <input type="checkbox"/> Trickle <input type="checkbox"/> Moderate <input type="checkbox"/> Significant <input checked="" type="checkbox"/> N/A				
DRY WEATHER FLOW EVALUATION				
Does the dry weather flow contain color? <input type="checkbox"/> Yes <input type="checkbox"/> No If Yes, provide a description below.				
Does the dry weather flow contain an odor? <input type="checkbox"/> Yes <input type="checkbox"/> No If Yes, provide a description below.				
Is there an observed change in the receiving waters as a result of the discharge? <input type="checkbox"/> Yes <input type="checkbox"/> No If Yes, provide a description below.				
Does the dry weather flow contain floating solids, scum, sheen or substances that result in deposits? <input type="checkbox"/> Yes <input type="checkbox"/> No If Yes, provide a description below.				

Were sample(s) collected of the dry weather flow? <input type="checkbox"/> Yes <input type="checkbox"/> No (If Yes, No.Samples: _____)					
FIELD / LABORATORY ANALYSIS					
PARAMETER	RESULTS	UNITS	PARAMETER	RESULTS	UNITS
FlowRate		GPM	Fecal Coliform		No./100 mL
pH		S.U.	COD		mg/L
Total Residual Chlorine (TRC)		mg/L	BOD5		mg/L
Conductivity		µmhos/cm	TSS		mg/L
Ammonia-Nitrogen		mg/L	TDS		mg/L
Other: _____			Oil and Grease		mg/L
Other: _____			Other: _____		
Indicate the parameters above that were analyzed by a DEP-certified laboratory:					
ILLCIT DISCHARGES					
Is the dry weather flow an illicit discharge? <input type="checkbox"/> Yes <input type="checkbox"/> No					
If Yes, describe efforts made to determine the source(s) of the illicit discharge.					
Describe corrective actions taken by the permittee in response to the finding of an illicit discharge.					
Inspector Comments:					
RESPONSIBLE OFFICIAL CERTIFICATION					
I certify under penalty of law that this document and all attachments were prepared under my direction or supervision in accordance with a system designed to assure that qualified personnel properly gathered and evaluated the information submitted. Based on my inquiry of the person or persons who manage the system or those persons directly responsible for gathering the information, the information submitted is, to the best of my knowledge and belief, true, accurate, and complete. I am aware that there are significant penalties for submitting false information, including the possibility of fine and imprisonment for knowledge of violations. See 18 Pa. C.S. § 4904 (relating to unsworn falsification).					
Justin Evans					
Responsible Official Name					
(717)367-8917			06/17/2021		
Telephone No.			Date		

## Photo Log

Photo No. 1: image.jpg



**CHAPTER 113 STORMWATER MANAGEMENT**  
**MOUNT JOY TOWNSHIP**

---

*Adopted as Ord. 283-2014 on January 6, 2014*  
*as amended through Ord. 312-2017 on April 17, 2017*

**Table of Contents**

---

<b>Article I. General Provisions .....</b>	<b>4</b>
§ 113-1. Short title.....	4
§ 113-2. Findings.....	4
§ 113-3. Purpose.....	4
§ 113-4. Legislative authority.....	5
§ 113-5. Applicability.....	5
§ 113-6. Repeals and continuation of prior regulations.....	5
§ 113-7. Severability.....	6
§ 113-8. Compatibility with other ordinance requirements.....	6
§ 113-9. Erroneous permit.....	6
§ 113-10. Municipal liability.....	6
§ 113-11. Duty of persons engaged in the development of land.....	6
§ 113-12. (Reserved).....	7
§ 113-13. (Reserved).....	7
§ 113-14. (Reserved).....	7
§ 113-15. (Reserved).....	7
§ 113-16. (Reserved).....	7
§ 113-17. (Reserved).....	7
§ 113-18. (Reserved).....	7
§ 113-19. (Reserved).....	7
§ 113-20. (Reserved).....	7
<b>Article II. Definition of Terms .....</b>	<b>7</b>
§ 113-21. Interpretation and word usage.....	7
§ 113-22. Definitions of terms.....	8
§ 113-23. (Reserved).....	17
§ 113-24. (Reserved).....	17
§ 113-25. (Reserved).....	17
§ 113-26. (Reserved).....	17
§ 113-27. (Reserved).....	17
§ 113-28. (Reserved).....	17
§ 113-29. (Reserved).....	17
§ 113-30. (Reserved).....	17
<b>Article III. Stormwater Management Standards .....</b>	<b>17</b>
§ 113-31. General requirements.....	17
§ 113-32. Volume controls.....	21
§ 113-33. Rate controls.....	22



§ 113-34.	Stormwater management performance standards. ....	23
§ 113-35.	Calculation methodology. ....	24
§ 113-36.	Riparian corridors. ....	27
§ 113-37.	Stormwater management facility design standards ....	28
§ 113-38.	Capture and Reuse Facilities. ....	37
§ 113-39.	Other Design Requirements. ....	38
§ 113-40.	(Reserved) .....	38
<b>Article IV. Information to be Included on or with Stormwater Management Site Plans..</b>		<b>38</b>
§ 113-41.	General plan requirements. ....	38
§ 113-42.	Drafting standards. ....	38
§ 113-43.	SWM site plan information.....	38
§ 113-44.	Additional Information. ....	40
§ 113-45.	Supplemental information. ....	40
§ 113-46.	(Reserved) .....	41
§ 113-47.	(Reserved) .....	41
§ 113-48.	(Reserved) .....	41
§ 113-49.	(Reserved) .....	41
§ 113-50.	(Reserved) .....	41
<b>Article V. Application/Plan Processing Procedures .....</b>		<b>41</b>
§ 113-51.	Permit required; exemptions. ....	41
§ 113-52.	Small projects. ....	42
§ 113-53.	Pre-application meeting. ....	43
§ 113-54.	Stormwater management permit submission.....	43
§ 113-55.	Revision of plans. ....	45
§ 113-56.	Authorization to construct and term of validity.....	45
§ 113-57.	Certificate of completion. ....	46
§ 113-58.	As-built records.....	46
§ 113-59.	Schedule of inspections.....	47
§ 113-60.	Financial security. ....	47
<b>Article VI. Operation and Maintenance (O&amp;M) .....</b>		<b>48</b>
§ 113-61.	Responsibilities of developers and landowners. ....	48
§ 113-62.	Operation and maintenance agreements. ....	49
§ 113-63.	Operation and maintenance (O&M) plan contents.....	49
§ 113-64.	Maintenance of facilities accepted by the township. ....	50
§ 113-65.	Maintenance of existing facilities/BMPs.....	51
§ 113-66.	(Reserved) .....	51
§ 113-67.	(Reserved) .....	51
§ 113-68.	(Reserved) .....	51
§ 113-69.	(Reserved) .....	51
§ 113-70.	(Reserved) .....	51
<b>Article VII. Fees and Expenses .....</b>		<b>51</b>
§ 113-71.	General. ....	51
§ 113-72.	Expenses covered by fees. ....	51
§ 113-73.	(Reserved) .....	52
§ 113-74.	(Reserved) .....	52
§ 113-75.	(Reserved) .....	52
§ 113-76.	(Reserved) .....	52
§ 113-77.	(Reserved) .....	52

§ 113-78. (Reserved) .....	52
§ 113-79. (Reserved) .....	52
§ 113-80. (Reserved) .....	52
<b>Article VIII. Prohibitions .....</b>	<b>52</b>
§ 113-81. Prohibited discharges and connections. ....	52
§ 113-82. Alteration of SWM BMPs. ....	53
§ 113-83. (Reserved) .....	53
§ 113-84. (Reserved) .....	53
§ 113-85. (Reserved) .....	53
§ 113-86. (Reserved) .....	53
§ 113-87. (Reserved) .....	53
§ 113-88. (Reserved) .....	53
§ 113-89. (Reserved) .....	53
§ 113-90. (Reserved) .....	53
<b>Article IX. Enforcement and Penalties.....</b>	<b>53</b>
§ 113-91. Right-of-entry. ....	53
§ 113-92. Enforcement. ....	54
§ 113-93. Violations, Penalties, and Remedies. ....	54
§ 113-94. Violations considered a nuisance. ....	55
§ 113-95. Appeals. ....	55
§ 113-96. Modification of ordinance provisions. ....	55
§ 113-97. Applicability.....	57

## **ARTICLE I. GENERAL PROVISIONS**

### **§ 113-1. Short title.**

This chapter shall be known and may be cited as the “Mount Joy Township Stormwater Management Ordinance.”

### **§ 113-2. Findings.**

The Board of Supervisors of Mount Joy Township finds that:

- A. Inadequate management of accelerated stormwater runoff resulting from development throughout a watershed increases flood flows and velocities, contributes to erosion and sedimentation, overtaxes the carrying capacity of existing streams and storm sewers, greatly increases the cost of public facilities to convey and manage stormwater, undermines floodplain management and flood control efforts in downstream communities, reduces groundwater recharge, threatens public health and safety, and increases nonpoint source pollution of water resources.
- B. A comprehensive program of SWM, including reasonable regulation of development and activities causing accelerated runoff, is fundamental to the public health, safety, welfare, and the protection of the people of the township and all the people of the Commonwealth, their resources, and the environment.
- C. Stormwater is an important water resource, which provides groundwater recharge for water supplies and base flow of streams, which also protects and maintains surface water quality.
- D. Federal and state regulations require certain municipalities to implement a program of stormwater controls. These municipalities are required to obtain a permit for stormwater discharges from their Municipal Separate Storm Sewer Systems (MS4s) under the National Pollutant Discharge Elimination System (NPDES).
- E. Riparian forest buffers enhance water quality by filtering pollutants in runoff, providing light control and temperature moderation, processing pollutants, increasing infiltration and providing channel stability thus decreasing erosion (DEP Riparian Forest Buffer Guidance, November 27, 2010).

### **§ 113-3. Purpose.**

The purpose of this chapter is to promote health, safety, and welfare by minimizing the problems and maximizing the benefits described in § 113-2 of this chapter through provisions designed to:

- A. Meet legal water quality requirements under state law, including regulations at 25 Pa. Code Chapter 93 to protect, maintain, reclaim, and restore the existing and designated uses of the waters of this Commonwealth.
- B. Preserve the natural drainage systems as much as possible.
- C. Manage stormwater runoff close to the source.
- D. Provide procedures and performance standards for stormwater planning and management.
- E. Maintain groundwater recharge to prevent degradation of surface and groundwater quality and to otherwise protect water resources.

- F. Prevent scour and erosion of stream banks and streambeds.
- G. Provide proper Operation and Maintenance of all Stormwater Best Management Practices (SWM BMPs) that are implemented within the Township.
- H. Provide standards to meet NPDES permit requirements.
- I. Promote stormwater runoff prevention through the use of nonstructural Best Management Practices (BMPs).
- J. Provide a regulatory environment that supports the proportion, density and intensity of development called for in the comprehensive plan; allow for creative methods of improving water quality and managing stormwater runoff; and promote a regional approach to water resource management.
- K. Help preserve and protect exceptional natural resources, and conserve and restore natural resource systems.
- L. Promote stormwater management practices that emphasize infiltration, evaporation, and transpiration.

**§ 113-4. Legislative authority.**

The township is empowered to regulate these activities by the authority of the Stormwater Management Act and the Clean Streams Law. The township also is empowered to regulate land use activities that affect stormwater impacts by the authority of the Act of May 1, 1933, P.L. 103, No. 69, as reenacted and amended by the Act of November 9, 1995, P.L. 350, No. 60, as amended, known as the Second Class Township Code.

**§ 113-5. Applicability.**

The provisions, regulations, limitations, and restrictions of this chapter shall apply to regulated activities, as defined in this chapter.

**§ 113-6. Repeals and continuation of prior regulations.**

- A. Except as otherwise required by law, this chapter is intended as a continuation of, and not a repeal of, existing regulations governing the subject matter. To the extent that this chapter restates regulations contained in ordinance previously enacted by the Board of Supervisors, this chapter shall be considered a restatement and not a repeal of such regulations. It is the specific intent of the Board of Supervisors that all provisions of this chapter shall be considered in full force and effect as of the date such regulations were initially enacted. All ordinances and parts of ordinances inconsistent with the provisions of this chapter are hereby repealed. It is expressly provided that the provisions of this chapter shall not affect any act done, contract executed or liability incurred prior to its effective date, or affect any suit or prosecution pending or to be instituted to enforce any rights, rule, regulation, or ordinance, or part thereof, or to punish any violation which occurred under and prior stormwater regulation or ordinance. In the event any violation has occurred under any prior stormwater regulation or ordinance of Mount Joy Township, prosecution may be initiated against the alleged offender pursuant to the provisions of said prior stormwater regulation or ordinance, and the provisions and penalties provided in said prior stormwater regulation or ordinance shall remain effective as to said violation.

- B. Any Plan (hereinafter defined) pending at the time of the effective date of this chapter shall be allowed to proceed with revisions, finalization and implementation in accordance with any ordinance in effect prior hereto.

**§ 113-7. Severability.**

Should any section, provision or part thereof of this chapter be declared invalid by a court of competent jurisdiction, such decision shall not affect the validity of any of the remaining provisions of this chapter.

**§ 113-8. Compatibility with other ordinance requirements.**

Approvals issued pursuant to this chapter do not relieve the Applicant of any responsibility to secure required permits or approvals for activities regulated by any other applicable code, rule, act, or ordinance.

**§ 113-9. Erroneous permit.**

Any permit or authorization issued or approved based on false, misleading or erroneous information provided by an applicant is void without the necessity of any proceedings for revocation. Any work undertaken or use established pursuant to such permit or other authorization is unlawful. No action may be taken by a board, agency, or employee of the township purporting to validate such a violation.

**§ 113-10. Municipal liability.**

Except as specifically provided by the Stormwater Management Act, the making of any administrative decision by the township or any of its officials or employees shall not constitute a representation, guarantee or warranty of any kind by the township of the practicability or safety of any proposed structure or use with respect to damage from erosion, sedimentation, stormwater runoff, flood, or any other matter, and shall create no liability upon or give rise to any cause of action against the township and its officials and employees. Mount Joy Township, by enacting this chapter, does not waive or limit any immunity granted to the township and its officials and employees by the Governmental Immunity Act, 42 Pa. C.S. §8541 et seq., and does not assume any liabilities or obligations.

**§ 113-11. Duty of persons engaged in the development of land.**

Notwithstanding any provision(s) of this chapter, including exemptions, any landowner or any person engaged in the alteration or development of land which may affect stormwater runoff characteristics shall implement such measures as are reasonably necessary to prevent injury to health, safety, or other property. Such measures also shall include actions as a required to manage the rate, volume, direction, and quality of resulting stormwater runoff in a manner which otherwise adequately protects health, property, and water quality.

- § 113-12. (Reserved)
- § 113-13. (Reserved)
- § 113-14. (Reserved)
- § 113-15. (Reserved)
- § 113-16. (Reserved)
- § 113-17. (Reserved)
- § 113-18. (Reserved)
- § 113-19. (Reserved)
- § 113-20. (Reserved)

## ARTICLE II. DEFINITION OF TERMS

### § 113-21. Interpretation and word usage.

The language set forth in the text of this chapter shall be interpreted in accordance with the following rules of construction:

- A. Words used or defined in one tense or form shall include other tenses or derivate forms.
- B. Words in the singular number shall include the plural number, and word in the plural number shall include the singular number.
- C. The masculine gender shall include the feminine and neuter. The feminine gender shall include the masculine and neuter. The neuter gender shall include the masculine and feminine.
- D. The word “person” includes individuals, firms, partnerships, joint ventures, trusts, trustees, estates, corporations, associations, and any other similar entities.
- E. The word “Lot” includes the word “plot,” “Tract,” and “Parcel.”
- F. The words “shall,” “must” and “will” are mandatory in nature and establish an obligation or duty to comply with the particular provision. The words “may” and “should” are permissive.
- G. The time, within which any act required by this chapter is to be performed, shall be computed by excluding the first day and including the last day. However, if the last day is a Saturday or Sunday or a holiday declared by the United States Congress or the Pennsylvania General Assembly, it shall also be excluded. The word “day” shall mean a calendar day, unless otherwise indicated.
- H. Any words not defined in this chapter or in Section 107 of the MPC shall be construed as defined in standard dictionary usage.
- I. References to officially adopted regulations, standards, or publications of DEP or other governmental agencies shall include the regulation, publication, or standard in effect on the

date when a SWM Site Plan is first filed. It is the intent of the township in enacting this Section to incorporate such changes to statutes, regulations, and publications to the extent authorized by 1 Pa. C.S. §1937.

**§ 113-22. Definitions of terms.**

**ACCELERATED EROSION** – The removal of the surface of land through the combined action of man’s activity and the natural processes at a rate greater than would occur because of the natural process alone.

**ACCESS EASEMENT** – A right granted by a landowner to a grantee, allowing entry for the purpose of inspecting, maintaining and repairing SWM facilities.

**AGRICULTURAL ACTIVITY** — Activities associated with agriculture such as agricultural cultivation, agricultural operation, and animal heavy use areas. This includes the work of producing crops and raising livestock including tillage, land clearing, plowing, disking, harrowing, planting, harvesting crops, or pasturing and raising of livestock and installation of Conservation Practices. Construction of new buildings or impervious areas is not considered an agricultural activity.

**ALTERATION** — As applied to land, a change in topography as a result of the moving of soil and rock from one location or position to another; also the changing of surface conditions by causing the surface to be more or less impervious; earth disturbance activity.

**ANIMAL HEAVY USE AREAS** – A barnyard, feedlot, loafing area, exercise lot, or other similar area on an agricultural operation where due to the concentration of animals, it is not possible to establish and maintain vegetative cover of a density capable of minimizing accelerated erosion and sedimentation by usual planting methods. The term does not include entrances, pathways and walkways between areas where animals are housed or kept in concentration.

**APPLICANT** — A Landowner and/or Developer, as hereinafter defined, including his heirs, successors and assigns, who has filed an application to the township for approval to engage in any regulated activity at a Development Site located within the township.

**BMP (BEST MANAGEMENT PRACTICE)** – Activities, facilities, control measures, planning or procedures used to minimize accelerated erosion and sedimentation and manage stormwater to protect, maintain, reclaim, and restore the quality of waters and the existing and designated uses of waters within this Commonwealth before, during, and after earth disturbance activities. See also Non-structural BMP and Structural BMP.

**BMP MANUAL** — The Pennsylvania Stormwater Best Management Practices Manual of December 2006.

**BOARD OF SUPERVISORS** — The Mount Joy Township Board of Supervisors.

**BUILDING** — Any enclosed or open structure, other than a boundary wall or fence, occupying more than four (4) square feet of area and/or having a roof supported by columns, piers or walls.

**CARBONATE GEOLOGY** — Limestone or dolomite bedrock. Carbonate geology is often associated with karst topography.

**CERTIFICATE OF COMPLETION** — Documentation verifying that all permanent SWM facilities have been constructed according to the plans and specifications and approved revisions thereto.

**CHAPTER 102** — 25 Pa. Code, Chapter 102, Erosion and Sediment Control.

**CHAPTER 105** – 25 Pa. Code, Chapter 105, Dam Safety and Waterway Management.

**CHAPTER 106** – 25 Pa. Code, Chapter 106, Floodplain Management.

**CISTERN** – A reservoir or tank for storing rainwater.

**CLEAN STREAMS LAW** – The Act of June 22, 1937, P.L. 1987, No. 394, as amended (35 P.S. §691.1 et seq.).

**CLEAN WATER ACT** — The 1972 Amendments to the Federal Water Pollution Control Act, P.L. 92-500 of 1972, 33 U.S.C. §1251 et seq.

**CONSERVATION PLAN** — A plan written by an NRCS certified planner that identifies Conservation Practices and include site specific BMPs for agricultural plowing or tilling activity and Animal Heavy Use Areas.

**CONSERVATION PRACTICES** — Practices installed on agricultural lands to improve farmland, soil, and/or water quality which have been identified in a current Conservation Plan.

**CONVEYANCE** – (n) Any structure that carries a flow. (v) The ability of a pipe, culvert, swale or similar facility to carry the peak flow from the design storm.

**CULVERT** — A structure with appurtenant works which carries a stream under or through an embankment or fill.

**DCNR** — The Pennsylvania Department of Conservation and Natural Resources or any agency successor thereto.

**DEP (also PA DEP or PADEP)** — The Department of Environmental Protection of the Commonwealth of Pennsylvania or any agency successor thereto.

**DESIGN STORM** — The magnitude and temporal distribution of precipitation from a storm event measured in probability of occurrence (e.g., a 5-year storm) and duration (e.g., 24-hours), used in the design and evaluation of SWM systems.

**DETENTION BASIN** — An impoundment structure designed to manage stormwater runoff by temporarily storing the runoff and releasing it at a controlled rate.

**DEVELOPER** — A person that undertakes any Regulated Activity of this chapter.

**DEVELOPMENT SITE (SITE)** — The specific area of land where regulated activities in the township are planned, conducted or maintained.

**DISAPPEARING STREAM** — A stream in an area underlain by limestone or dolomite that flows underground for a portion of its length.

**DISCONNECTED IMPERVIOUS AREA (DIA)** — An impervious or impermeable surface that is disconnected from any stormwater drainage or conveyance system and is redirected or directed to a pervious area, which allows for infiltration, filtration, and increased time of concentration.

**DISTURBED AREA** — A land area where an earth disturbance activity is occurring or has occurred.

**DRAINAGE EASEMENT** – Rights to occupy and use another person’s real property for the installation and operation of stormwater management facilities, or for the maintenance of natural drainageways to preserve and maintain a channel for the flow of stormwater therein, or to safeguard health, safety, property and facilities.

**E&S** — Erosion and Sediment.



**E&S MANUAL** — The Erosion and Sedimentation Pollution Control Program Manual, No. 363-2134-008 of March 2012.

**E&S PLAN (also EROSION AND SEDIMENT CONTROL PLAN)** — A site-specific plan consisting of both drawings and a narrative that identifies BMPs to minimize accelerated erosion and sedimentation before, during and after earth disturbance activities.

**EARTH DISTURBANCE ACTIVITY** — A construction or other human activity which disturbs the surface of the land, including, but not limited to: clearing and grubbing; grading; excavations; embankments; land development; agricultural plowing or tilling; operation of animal heavy use areas; timber harvesting activities; road maintenance activities; oil and gas activities; well drilling; mineral extraction; building construction; and the moving, depositing, stockpiling, or storing of soil, rock, or earth materials.

**ENFORCEMENT OFFICER** – That person designated by the Board of Supervisors of Mount Joy Township as the official of the township designated to administer and enforce the provisions of this chapter.

**ENVIRONMENTALLY SENSITIVE AREA** — Slopes greater than 15 percent, shallow bedrock (located within six feet of ground surface), wetlands, Natural Heritage Areas and other areas designated as Conservation of Preservation in *Greenscapes*, the Green Infrastructure Element of the Lancaster County Comprehensive Plan, where encroachment by land development or land disturbance results in degradation of the natural resource.

**EROSION** — The natural process by which the surface of the land is worn away by water, wind, or chemical action. See also “Accelerated Erosion.”

**EXEMPTION** — A release from meeting ordinance requirements when project conditions meet the criteria listed in § 113-51.B.

**EXISTING CONDITIONS** — The dominant land cover during the five-year period immediately preceding a proposed regulated activity.

**FEMA** — The Federal Emergency Management Agency.

**FLOOD** — A general but temporary condition of partial or complete inundation of normally dry land areas from the overflow of streams, rivers, and other waters of this Commonwealth.

**FLOOD FRINGE** — That portion of the floodplain outside of the floodway.

**FLOODPLAIN** — A relatively flat or low land area which is subject to partial or complete inundation from an adjoining or nearby stream, river or watercourse; and/or any area subject to the unusual and rapid accumulation of surface waters from any source, and as specified in Chapter 135, Zoning.

**FLOODPLAIN MANAGEMENT ACT** — The Act of October 4, 1978, P.L. 851, No. 166, as amended (32 P.S. §679.101 et seq.).

**FLOODWAY** — The designated area of a floodplain required to carry and discharge flood waters of a given magnitude. For the purposes of this chapter, the floodway shall be capable of accommodating a flood of the one-hundred-year magnitude. Unless otherwise specified, the boundary of the floodway is as indicated on maps and flood insurance studies provided by FEMA. In an area where no FEMA maps or studies have defined the boundary of the 100-year frequency floodway, it is assumed – absent evidence to the contrary – that the floodway extends from the stream to 50 feet from the top of the bank of the stream.

**FOREST MANAGEMENT/TIMBER OPERATIONS** — Planning and activities necessary for the management of forest land. These include conducting a timber inventory and preparation of forest management plans, silvicultural treatment, cutting budgets, logging road design and construction, timber harvesting, site preparation and reforestation.

**FREEBOARD** — A vertical distance between the maximum design high-water elevation and the top of a dam, embankment, levee, tank, basin, or diversion ridge.

**FREQUENCY** — The probability or chance that a given storm event/flood will be equaled or exceeded in a given year.

**GRADE** — (n) A slope, usually of a road, channel or natural ground specified in percent and shown on plans as specified herein. (v) To finish the surface of a roadbed, top of embankment or bottom of excavation.

**GROUND COVER** — Dense plants, shrubs, grasses, or other vegetation that grow over the surface of the land which prevent accelerated erosion.

**GROUNDWATER RECHARGE** — The process by which water from above the ground surface is added to the saturated zone of an aquifer, either directly or indirectly.

**HYDROLOGIC SOIL GROUP (HSG)** — Refers to soils grouped according to their runoff-producing characteristics by NCRS. There are four (4) runoff potential groups ranging from A to D.

- A. (Low runoff potential) Soils having high infiltration rates even when thoroughly wetted and consisting chiefly of deep, well to excessively drained sands or gravels. These soils have a high rate of water transmission (greater than 0.30 inches/hour).
- B. Soils having moderate infiltration rates when thoroughly wetted and consisting chiefly of moderately deep to deep, moderately well-to-well drained soils with moderately fine to moderately coarse textures. These soils have a moderate rate of water transmission (from 0.15 to 0.30 inches/hour).
- C. Soils having slow infiltration rates when thoroughly wetted and consisting chiefly of soils with a layer that impedes downward movement of water, or soils with moderately fine to fine texture. These soils have a slow rate of water transmission (from 0.05 to 0.15 inches/hour).
- D. (High runoff potential) Soils having very slow infiltration rates when thoroughly wetted and consisting chiefly of clay soils with a high swelling potential, soils with a permanent high water table, soils with a clay pan or clay layer at or near the surface, and shallow soils over nearly impervious material. These soils have a very slow rate of water transmission (from 0 to 0.05 inches/hour).

**IMPERVIOUS SURFACE (IMPERVIOUS AREA)** — Surfaces which prevents the infiltration of water into the ground. All structures, buildings, parking areas, driveways, roads, streets, sidewalks, decks, and any areas of concrete, asphalt, packed stone, and compacted soil shall be considered impervious surface if they prevent infiltration.

**IMPOUNDMENT** – A retention or detention basin designed to retain stormwater runoff and infiltrate it into the ground (in the case of a retention basin) or release it at a controlled rate (in the case of a detention basin).

**INFILTRATION STRUCTURES** — A structure designed to direct runoff into the ground (e.g. french drains, seepage pits, seepage trench, rain gardens, vegetated swales, pervious paving, infiltration basins, etc.).

**INLET** — A surface connection to a closed drain; the upstream end of any structure through which water may flow.

**INTERMITTENT** — A natural, transient body or conveyance of water that exists for a relatively long time, but for weeks or months of the year is below the local water table and obtains its flow from both surface runoff and groundwater discharges.

**INVASIVE VEGETATION (INVASIVES)** — Plants which grow quickly and aggressively, spreading, and displacing other plants. Invasives typically are introduced into a region far from their native habitat. See *Invasive Plants in Pennsylvania* by the Department of Conservation and Natural Resources.

**KARST** — A type of topography or landscape characterized by surface depressions, sinkholes, rock pinnacles/uneven bedrock surface, underground drainage, and caves. Karst is formed on carbonate rocks, such as limestone or dolomite.

**LAND DEVELOPMENT** — Any activity meeting the definition of land development in Chapter 119, Subdivision and Land Development.

**LANDOWNER** — The legal or beneficial owner or owners of land including the holder of an option or contract to purchase (whether or not such option or contract is subject to any condition), a lessee if he is authorized under the lease to exercise the rights of the landowner, or other person having a proprietary interest in land.

**LIMITING ZONE** — A rock formation, other stratum, or soil condition which is so slowly permeable that it effectively limits downward pressure of effluent. Seasonal high water tables, whether perched or regional, also constitute a limiting zone.

**LINEAMENT** — A linear feature in a landscape which is an expression of an underlying geological structure such as a fault.

**MANNING'S EQUATION** — An equation for calculation of velocity of flow (e.g. feet per second) and flow rate (e.g. cubic feet per second) in open channels based upon channel shape, roughness, depth of flow and slope. Manning's Equation assumes steady, gradually varied flow.

**MAXIMUM EXTENT PRACTICABLE (MEP)** — Applies when the applicant demonstrates to the township's satisfaction that the performance standard is not achievable. The applicant shall take into account the best available technology, cost effectiveness, geographic features, and other competing interests such as protection of human safety and welfare, protection of endangered and threatened resources, and preservation of historic properties in making the assertion that the performance standard cannot be met and that a different level of control is appropriate.

**MUNICIPAL SEPARATE STORM SEWER** — A conveyance or system of conveyances (including roads with drainage systems, municipal streets, catch basins, curbs, gutters, ditches, manmade channels, or storm drains), which is all of the following: (1) owned or operated by a state, city, town, borough, township, county, district, association or other public body (created under state law) having jurisdiction over disposal of sewage, industrial wastes, stormwater or other wastes; (2) designed or used for collecting or conveying stormwater; (3) not a combined sewer; and (4) not part of a Publicly Owned Treatment Works as defined at 40 CFR § 122.2.

**MUNICIPAL SEPARATE STORM SEWER SYSTEM (MS4)** — All separate storm sewers that are defined as "large" or "medium" or "small" municipal separate storm sewer systems pursuant to 40 CFR § 122.26(b)(18), or designated as regulated under 40 CFR § 122.26(a)(1)(v).

**MUNICIPALITIES PLANNING CODE (MPC)** — The Pennsylvania Municipalities Planning Code, Act of July 31, 1968, P.L. 805, No. 247, as amended and reenacted, 53 P.S. § 10101 et seq.

**NRCS** — Natural Resources Conservation Service (previously Soil Conservation Service or SCS).

**NATIONAL POLLUTION DISCHARGE ELIMINATION SYSTEM (NPDES)** — A permit issued under 25 Pa. Code Chapter 92a (relating to National Pollutant Discharge Elimination System permitting, monitoring, and compliance) for the discharge or potential discharge of pollutants from a point source to surface waters.

**NATIVE VEGETATION** — Plant species that have evolved or are indigenous to a specific geographical area. These plants are adapted to local soil and weather conditions as well as pests and diseases.

**NATURAL DRAINAGEWAY** — An existing channel for water runoff that was formed by natural processes.

**NATURAL GROUND COVER** — Ground cover which mimics the infiltration characteristics of predominant hydrologic soil group found at the site.

**NONPOINT SOURCE POLLUTION** — Any source of water pollution that does not meet the legal definition of “point source” in section 502(14) of the Clean Water Act.

**NON-STRUCTURAL BMPs** — Planning and design approaches, operational and/or behavior-related practices which minimize stormwater runoff generation resulting from an alteration of the land surface or limit contact of pollutants with stormwater runoff.

**OPEN CHANNEL** — A drainage element in which stormwater flows with an open surface. Open channels include, but shall not be limited to, natural and man-made drainage ways, swales, streams, ditches, canals, and pipes flowing partly full. Open channels may include closed conduits so long as the flow is not under pressure.

**OUTFALL** — Point where water flows from a conduit, stream, pipe, or drain.

**PEAK DISCHARGE** — The maximum rate of stormwater runoff from a specific storm event.

**PENNDOT** — Pennsylvania Department of Transportation or any agency successor thereto.

**PERVIOUS AREA** — Any material/surface that allows water to pass through at a rate equal to or greater than Natural Ground Cover.

**PIPE** — A culvert, closed conduit, or similar structure (including appurtenances) that conveys stormwater.

**PLANS** — The SWM and erosion and sediment control plans and narratives.

**PLANNING COMMISSION** — Mount Joy Township Planning Commission.

**PROCESS WASTEWATER** — Water that comes in contact with any raw material, product, by-product, or waste during any production or industrial process.

**QUALIFIED PERSON** — Any person licensed by the Pennsylvania Department of State or otherwise qualified by law to perform the work required by this chapter.

**RATE CONTROL** — SWM controls used to manage the peak flows for the purposes of channel protection and flood mitigation.

**RATIONAL FORMULA (RATIONAL METHOD)** — A rainfall-runoff relation used to estimate peak flow.

**REDEVELOPMENT** — Any physical improvement to a previously developed lot that involves earthmoving, removal, or addition of impervious surface.

**REGIONAL STORMWATER MANAGEMENT PLAN** — A plan to manage stormwater runoff from an area larger than a single Development Site. A Regional Stormwater Management Plan could include two adjacent parcels, an entire watershed, or some defined area in between. Regional Stormwater Management Plans can be prepared for new development, or as a retrofit to manage runoff from already developed areas.

**REGULATED ACTIVITIES** — Activities, including Earth Disturbance Activities, that involve the alteration or development of land in a manner that may affect stormwater runoff. Regulated activities shall include, but not be limited to:

- A. Land Development subject to the requirements of Chapter 119, Subdivision and Land Development;
- B. Removal of ground cover, grading, filling or excavation;
- C. Construction of new or additional impervious or semi-impervious surfaces (driveways, parking lots, etc.), and associated improvements;
- D. Construction of new buildings or additions to existing buildings;
- E. Installation or alteration of stormwater management facilities and appurtenances thereto;
- F. Diversion or piping of any watercourse; and
- G. Any other regulated activities where the township determines that said activities may affect any existing watercourse's stormwater management facilities or stormwater drainage patterns.

**RETENTION BASIN** — A Stormwater Management Facility that includes a permanent pool for water quality treatment and additional capacity above the permanent pool for temporary runoff storage.

**RIPARIAN** — Pertaining to a stream or river or other watercourse. Also, plant communities occurring in association with any spring, lake, river, stream or creek through which waters flow at least periodically.

**RIPARIAN BUFFER** – A BMP that is an area of permanent vegetation along a watercourse.

**RIPARIAN CORRIDOR** — A narrow strip of land, centered on a stream or river that includes the floodplain as well as related riparian habitats adjacent to the floodplain.

**RIPARIAN CORRIDOR EASEMENT** — An easement created for the purpose of protecting and preserving a Riparian Corridor.

**RIPARIAN FOREST BUFFER** — A type of Riparian Buffer that consists of permanent vegetation that is predominantly native trees, shrubs and forbs along surface waters that is maintained in a natural state or sustainably managed to protect and enhance water quality, stabilize stream channels and banks, and separate land use activities from surface waters.

**ROOFTOP DETENTION** — Temporary ponding and gradual release of stormwater falling directly onto roof surfaces by incorporating controlled-flow roof drains into building designs.

**RUNOFF** — Any part of precipitation that flows over the land surface.

**SCS** — USDA Soil Conservation Service (now known as NRCS).

**SEDIMENT** — Soils or other materials transportation by stormwater as a product of erosion.

**SEDIMENT BASIN** — A barrier, dam, retention or detention basin located and designed to retain rock, sand, gravel, silt, or other material transported by water.

**SEDIMENT POLLUTION** — The placement, discharge or any other introduction of sediment into waters of the Commonwealth occurring from the failure to design, construct, implement or maintain control measures and control facilities in accordance with the requirements of this chapter.

**SEDIMENTATION** — The action or process of forming or depositing sediment in Waters of this Commonwealth.

**SEEPAGE PIT/SEEPAGE TRENCH** – An area of excavated earth filled with loose stone or similar coarse material, into which surface water is directed for infiltration into the ground.

**SEMI-IMPERVIOUS/SEMI-PERVIOUS SURFACE** — A surface which prevents some infiltration of water into the ground.

**SHEET FLOW** — Runoff which flows over the ground surface as a thin, even layer, not concentrated into a channel.

**SINKHOLE** — A natural depression, on the ground surface formed by the dissolution and collapse of a cavern roof. Sinkholes are roughly funnel-shaped, generally occur in limestone regions and are connected to subterranean passages.

**SMALL PROJECT** — Regulated activities that, measured on a cumulative basis from January 6, 2014, create new impervious areas of more than 1,000 sq. ft. and less than 5,000 sq. ft. or involve Earth Disturbance Activity of an area less than 5,000 sq. ft. and do not involve the alteration of stormwater facilities or watercourses.

**SMALL STORM EVENT** — A storm having a frequency of recurrence of once every two (2) years or smaller.

**SOIL-COVER COMPLEX METHOD** — A method of runoff computation developed by the SCS (now NRCS) that is based on relating soil type and land use/cover to a runoff parameter called Curve Number (CN). For more information, see “Urban Hydrology for Small Watersheds,” Technical Release No. 55, SCS, June 1986.

**SOIL GROUP, HYDROLOGIC** — See “Hydrologic Soil Group.”

**STATE WATER QUALITY REQUIREMENTS** — The regulatory requirements to protect, maintain, reclaim, and restore water quality under Title 25 of the Pennsylvania Code and the Clean Streams Law.

**STORAGE** — A volume above or below ground that is available to hold stormwater.

**STORM EVENT** — A storm of a specific duration, intensity, and frequency.

**STORM SEWER** — A system of pipes and/or open channels that is designed to convey intercepted stormwater.

**STORMWATER** — Drainage runoff from the surface of the land resulting from precipitation or snow or ice melt.

**STORMWATER EASEMENT** — Right-of-way granted for the limited use of private land for public, quasi-public, or private purpose not inconsistent with a general property right of the owner, and within which the owner of the property shall not have the right to use the land in a manner that violates the right of the grantee. The easement shall be placed around stormwater

management facilities and/or BMP facilities. The easement shall be described with metes and bounds at the time of the approved plan recording or on the as-built plans.

**STORMWATER MANAGEMENT ACT** — Act of October 4, 1978, P.L. 864, No. 167, as amended (32 P.S. §680.1 et seq.).

**STORMWATER MANAGEMENT BEST MANAGEMENT PRACTICES (SWM BMP)** — See BMPs.

**STORMWATER MANAGEMENT FACILITY (SWM FACILITY)** — Any structure, natural or man-made, that, due to its condition, design, or construction, conveys, stores, infiltrates/evaporates/transpires, cleans or otherwise affects stormwater runoff. Typical SWM facilities include, but are not limited to, detention and retention basins, open channels, watercourses, road gutters, swales, storm sewers, pipes, BMPs, and infiltration structures.

**STORMWATER MANAGEMENT OPERATION AND MAINTENANCE PLAN (O & M PLAN)** — A plan, including a narrative, to ensure proper functioning of the SWM facilities in accordance with Article VI of this chapter.

**STORMWATER MANAGEMENT SITE PLAN (SWM SITE PLAN)** — The Plan prepared by an Applicant or his representative indicating how stormwater runoff will be managed at a particular development site according to this chapter.

**STREAM** — A watercourse.

**STRUCTURAL BMPs** — Physical devices and practices that capture and treat stormwater runoff. Structural stormwater BMPs are permanent appurtenances to the Development Site.

**STRUCTURE** – Any man-made object having an ascertainable stationary location on or in land or water, whether or not affixed to the land.

**SUBDIVISION** – Any activity meeting the definition of subdivision in the MPC.

**SWALE** – A low lying stretch of land which gathers or carries surface water runoff.

**SWM** – Stormwater Management.

**SWM SITE PLAN** – See Stormwater Management Site Plan.

**TIMBER OPERATIONS** – See Forest Management.

**TIME OF CONCENTRATION (T<sub>c</sub>)** – The time for surface runoff to travel from the hydraulically most distant point of the watershed to a point of interest within the watershed. This time is the combined total of overland flow time and flow time in pipes or channels, if any.

**TOP OF STREAMBANK** – First substantial break in slope between the edge of the bed of the stream and the surrounding terrain. The top of streambank can either be a natural or constructed (that is, road or railroad grade) feature, lying generally parallel to the watercourse.

**TOWNSHIP** — The Township of Mount Joy, Lancaster County, Pennsylvania.

**TREATMENT TRAIN** — The sequencing of structural BMPs to achieve optimal flow management and pollutant removal from urban stormwater.

**USDA** — United States Department of Agriculture.

**VOLUME CONTROL** — SWM controls, or BMPs, used to remove a predetermined amount of runoff or the increase in volume between the pre- and post- development design storm.

**WATERCOURSE** — A channel or conveyance of surface water having defined bed and banks, whether natural or artificial, with perennial or intermittent flow.

**WATERSHED** — The entire region or area drained by a watercourse.

**WATERS OF THE COMMONWEALTH** — Any and all rivers, streams, creeks, rivulets, impoundments, ditches, watercourses, storm sewers, lakes, dammed water, wetlands, ponds, springs, and all other bodies or channels of conveyance of surface and underground water, or parts thereof, whether natural or artificial, within or on the boundaries of Pennsylvania.

**WETLAND** — Those areas that are inundated or saturated by surface or ground water at a frequency and duration to support, and that under normal circumstances do support, a prevalence of vegetation typically adapted for life in saturated soil conditions, including swamps, marshes, bogs, ferns, and similar areas.

**WOODLAND** — Land predominantly covered with trees and shrubs. Without limiting the foregoing, Woodlands include all land areas of 10,000 sq. ft. or greater, supporting at least 100 trees per acre, so that either (i) at least 50 trees are two inches or greater in diameter at breast height (DBH), or (ii) 50 trees are at least 12 feet in height.

§ 113-23. (Reserved)

§ 113-24. (Reserved)

§ 113-25. (Reserved)

§ 113-26. (Reserved)

§ 113-27. (Reserved)

§ 113-28. (Reserved)

§ 113-29. (Reserved)

§ 113-30. (Reserved)

### **ARTICLE III. STORMWATER MANAGEMENT STANDARDS**

#### **§ 113-31. General requirements.**

- A. Preparation of a SWM Site Plan is required for all regulated activities, unless preparation and submission of the SWM Site Plan is specifically exempted according to § 113-51.B or the activity qualifies as a Small Project.
- B. No regulated activities shall commence until the township issues unconditional written approval of a SWM Site Plan or Stormwater Permit.
- C. SWM Site Plans approved by the township, in accordance with § 113-54, shall be on site throughout the duration of the regulated activity.
- D. The township may, after consultation with DEP, approve measures for meeting the state water quality requirements other than those in this chapter, provided that the meet the



minimum requirements of, and do not conflict with, state law including, but not limited to, the Clean Streams Law. The township shall maintain a record of consultations with DEP pursuant to this paragraph. Where an NPDES permit for stormwater discharges associated with construction activities is required, issuance of an NPDES permit shall constitute satisfaction of consultation with DEP.

- E. For all regulated activities, erosion and sediment control BMPs shall be designed, implemented, operated, and maintained to meet the purposes and requirements of this chapter and to meet all requirements under Title 25 of the Pennsylvania Code and the Clean Streams Law. Various BMPs and their design standards are listed in the E&S Manual and the BMP Manual.
- F. Applicants have the option to propose a Regional Stormwater Management Plan or participate in a Regional Stormwater Management Plan developed by others. A regional stormwater management plan may include offsite volume and rate control, as appropriate and supported by a detailed design approved by the township in accordance with § 113-31.D. A Regional Stormwater Management Plan must meet all of the volume and rate control standards required by this chapter for the area defined by the Regional Stormwater Management Plan, but not necessarily for each individual Development Site. Appropriate agreements must be established to ensure the requirements of this chapter and the requirements of the Regional Stormwater Management Plan are met.
- G. Notwithstanding any provisions of Chapter 135, Zoning, Chapter 119, Subdivision and Land Development, any Ordinance which regulates construction and development within the areas of Mount Joy Township subject to flooding, and any other applicable requirements of the Floodplain Management Act, stormwater management facilities located in the floodplain are permitted when designed and constructed in accordance with the provisions of the BMP Manual, regulatory requirements and the requirements of this chapter.
- H. Impervious areas:
  - (1) The measurement of impervious area shall include all of the impervious areas in the total proposed development even if the development is take place in stages or phases.
  - (2) For development taking place in stages or phases, the entire development plan must be used in determining conformance with this chapter.
  - (3) Any areas designed to initially be gravel or crushed stone shall be assumed to be impervious.
- I. All regulated activities shall include such measures as necessary to:
  - (1) Protect health, safety, and property.
  - (2) Meet the water quality goals of this chapter by implementing measures to:
    - (a) Protect and/or improve the function of floodplains, wetlands, and wooded areas.
    - (b) Protect and/or improve native plan communities including those within the riparian corridor.
    - (c) Protect and/or improve natural drainageways from erosion.
    - (d) Minimize thermal impacts to waters of this Commonwealth.
    - (e) Disconnect impervious surfaces by directing runoff to pervious areas, wherever possible.

- J. The design of all stormwater management facilities over karst areas shall include an evaluation of measures to minimize adverse effects and to certify the following:
- (1) No stormwater facilities shall be placed in, over or immediately adjacent to the following features:
    - (a) Sinkholes;
    - (b) Closed depressions;
    - (c) Lineaments in carbonate areas;
    - (d) Fracture traces;
    - (e) Caverns;
    - (f) Intermittent lakes;
    - (g) Ephemeral streams; or
    - (h) Bedrock pinnacles (surface or subsurface).
  - (2) Stormwater management basins shall not be located closer than 100 feet from the rim of sinkholes or closed depressions, nor within 100 feet from disappearing streams; nor shall these basins be located closer than 50 feet from lineaments or fracture traces; nor shall these basins be located closer than 25 feet from surface or identified subsurface pinnacles.
  - (3) Stormwater resulting from regulated activities shall not be discharged into sinkholes.
  - (4) It shall be the applicant's responsibility to verify if the development site is underlain by carbonate geology. The following certificate shall be included on all SWM Site Plans and shall be signed and sealed by the developer's qualified professional consultant: "I, \_\_\_\_\_, certify that the proposed stormwater/BMP facility (circle one) is/is not underlain by carbonate geology."
  - (5) Whenever a stormwater facility will be located in an area underlain by carbonate geology, a geological evaluation of the proposed location by a registered professional geologist shall be conducted to determine susceptibility to sinkhole formation. The evaluation may include the use of impermeable liners or eliminate the separation distances listed in Subsection J.1 and J.2.
- K. Infiltration BMPs shall be spread out, made as shallow as practicable, and located to maximize the use of natural on-site infiltration features while still meeting the other requirements of this chapter. Infiltration BMPs shall include pretreatment BMPs unless shown to be unnecessary.
- L. Infiltration BMPs intended to receive runoff from developed areas shall be selected based on the suitability of soils and the Development Site conditions and shall be constructed on soils that have the following characteristics:
- (1) A minimum depth of 24 inches between the bottom of the facility and the limiting zone, unless it is demonstrated to the satisfaction of the township that the selected BMP has design criteria which allow for a smaller separation.
  - (2) A stabilized infiltration rate sufficient to accept the additional stormwater load and drain completely as determined by field tests conducted by the Applicant's professional designer.

Amended 4/17/17  
Ord. 312-2017

- (a) The stabilized infiltration rate is to be determined in the same location and within the same soil horizon as the bottom of the infiltration facility.
  - (b) The stabilized infiltration rate is to be determined as specified in the BMP Manual.
- M. The calculation methodology to be used in the analysis of volume and peak rates of discharge shall be as required in § 113-35.
- N. A planting plan is required for all vegetated stormwater BMPs.
  - (1) Native or naturalized/non-invasive vegetation suitable to the soil and hydrologic conditions of the Development Site shall be used unless otherwise specified in the BMP Manual.
  - (2) Invasive vegetation may not be included in any planting schedule.
  - (3) The limit of existing, native vegetation to remain shall be delineated on the plan along with proposed construction protection measures.
  - (4) Prior to construction, a tree protection zone shall be delineated at the Dripline of the tree canopy. All trees scheduled to remain during construction shall be marked. A 48 inch high snow fence of 48 inch high construction fence mounted on steel posts located 8 feet on center shall be placed along the tree protection boundary. No construction, storage of material, temporary parking, pollution of soil, or regrading shall occur within the tree protection zone.
  - (5) All planting shall be performed in conformance with good nursery and landscape practice. Plant materials shall conform to the standards recommended by the American Association of Nurseryman, Inc. in the American Standard of Nursery Stock.
    - (a) Planting designs are encouraged to share planting space for optimal root growth whenever possible.
    - (b) No staking or wiring of trees shall be allowed without a maintenance note for the stake and/or wire removal within one year of planting.
- Amended 4/17/17  
Ord. 312-2017 O. To the maximum extent practicable, areas proposed for infiltration BMPs shall be protected from sedimentation and compaction during the construction phase to maintain maximum infiltration capacity. Staging of earthmoving activities and selection of construction equipment shall consider this protection.
- Amended 4/17/17  
Ord. 312-2017 P. To the maximum extent practicable, infiltration BMPs shall not be constructed nor receive runoff from disturbed areas until the entire contributory drainage area to the infiltration BMP has achieved final stabilization.
- Q. A minimum thirty (30) foot wide access easement shall be provided for all stormwater facilities with tributary areas equal or greater than 1000 sq. ft. and not located within a public right-of-way. Access easements shall provide for ingress and egress to a public right-of-way.
- R. Drainage easements shall be reserved where the conveyance, treatment, or storage of stormwater, either existing or proposed, is identified on the SWM Site Plan. Drainage easements shall be provided to contain and convey the 100-year frequency flood. The terms of the easement shall prohibit excavation, the placing of fill or structures, and any alterations that may affect adversely the flow of stormwater within any portion of the easement. Maintenance and mowing of vegetation within the easement shall also be required.

- S. The township may require additional stormwater control measures for stormwater discharges to special management areas including but not limited to:
- (1) Water bodies listed as “impaired” on Pennsylvania’s Clean Water Act 303(d)/305(b) Integrated List.
  - (2) Any water body or watershed with an approved Total Maximum Daily Load (TMDL).
  - (3) Critical areas with sensitive resources (e.g., state designated special protection waters, cold water fisheries, carbonate or other groundwater recharge areas highly vulnerable to contamination, drainage areas to water supply reservoirs, source water protection zones, etc.).
- T. Roof drains and sump pumps shall be tributary to infiltration or vegetative BMPs. Use of catchment facilities for the purpose of reuse is also permitted.
- U. Non-structural BMPs shall be utilized for all regulated activities unless proven to be impractical.

**§ 113-32. Volume controls.**

Volume control BMPs are intended to maintain existing hydrologic conditions for small storm events by promoting groundwater recharge and/or evapotranspiration as described in this section. Runoff volume controls shall be implemented using the *Design Storm Method* described in Subsection A below, or through continuous modeling approaches or other means as described in the BMP Manual. Small Projects may use the method described in Subsection B to design volume control BMPs.

- A. The *Design Storm Method* is applicable to any size of regulated activity. This method requires detailed modeling based on site conditions.
- (1) Volume control BMPs shall be designed so the postdevelopment total runoff volume for all storms equal to or less than the 2-year 24-hour storm event shall not be increased from the predevelopment total runoff.
  - (2) For modeling purposes:
    - (a) Existing (predevelopment) non-forested pervious areas must be considered meadow in good condition.
    - (b) When the existing project site contains impervious area, twenty percent (20%) of existing impervious area shall be considered meadow in good condition in the model for existing conditions.
    - (c) The maximum loading ratio for volume control facilities in Karst areas shall be 3:1 impervious drainage area to infiltration area and 5:1 total drainage area to infiltration area. The maximum loading ratio for volume control facilities in non-Karst areas shall be 5:1 impervious drainage area to infiltration area and 8:1 total drainage area to infiltration area. A higher ratio may be approved by the Township Engineer if justification is provided. Hydraulic depth may be used as an alternative to an area based loading ratio if the design hydraulic depth is shown to be less than the depth that could result from the maximum area loading ratio.
- B. Volume Control for Small Projects. At least the first one inch (1") of runoff from new impervious surfaces or an equivalent volume shall be permanently removed from the runoff

Amended 4/17/17  
Ord. 312-2017

flow – i.e. it shall not be released into the surface Waters of this Commonwealth. Removal options include reuse, evaporation, transpiration and infiltration.

- C. A detailed geologic evaluation of the Development Site shall be performed in areas of carbonate geology to determine the design parameters of recharge facilities. A report shall be prepared in accordance with § 113-45.A of this chapter.
- D. Storage facilities, including normally dry, open top facilities, shall completely drain the volume control storage over a period of time not less than 24 hours and not more than 72 hours from the end of the design storm. Any designed infiltration at such facilities is exempt from the minimum 24 hour standard, i.e. may infiltrate in a shorter period of time, provided that none of this water will be discharged into Waters of this Commonwealth.
- E. Any portion of the volume control storage that meets all the following criteria may also be used as rate control storage.
  - (1) Volume control storage that depends on infiltration is designed according to the infiltration standards in § 113-31.
  - (2) The volume control storage which will be used for rate control is that storage which is available within 24 hours based on the stabilized infiltration rate and/or the evapotranspiration rate.
- F. Volume control storage provided at the Development Site shall avoid the least permeable Hydrologic Soil Group(s) at the Development Site.

### **§ 113-33. Rate controls.**

Rate control for large storms, up to the 100-year event, is essential to protect against immediate downstream erosion and flooding.

- A. Match Pre-development Hydrograph. Applicants shall provide infiltration facilities or utilize other techniques which will allow the post-development 100-year hydrograph to match the pre-development 100-year hydrograph, along all parts of the hydrograph, for the Development Site. To match the pre-development hydrograph, the post-development peak rate must be less than or equal to the pre-development peak rate, and the post-development runoff volume must be less than or equal to the pre-development volume for the same storm event. A shift in hydrograph peak time of up to five minutes and a rate variation of up to 5% at a given time may be allowable to account for the timing effect of BMPs used to manage the peak rate and runoff volume. Volume Control volumes as given in § 113-32 above may be used as part of this option.
- B. Where the pre-development hydrograph cannot be matched, post development discharge rates shall not exceed the predevelopment discharge rates for the 2, 10, 25, 50, and 100-year 24-hours storm events (A 24-hour SCS Type II storm or an IDF Curve Rational Method storm. See Table III-1). If it is shown that the peak rates of discharge indicated by the post-development analysis are less than or equal to the peak rates of discharge indicated by the pre-development analysis for 2, 10, 25, 50, and 100-year, 24-hour storms, then the requirements of this section have been met. Otherwise, the applicant shall provide additional controls as necessary to satisfy the peak rate of discharge requirement.
- C. Normally dry, open top, storage facilities shall completely drain the rate control storage over a period of time less than or equal to 24 hours from the peak 100-year water surface design elevation.

- D. A variety of BMPs should be employed and tailored to suit the Development Site. The following is a partial list of BMPs which can be utilized in SWM systems for rate control where appropriate:
- (1) Decreased impervious surface coverage.
  - (2) Routed flow over grass.
  - (3) Grassed channels and vegetated strips.
  - (4) Bio-retention areas (rain gardens).
  - (5) Concrete lattice block or permeable surfaces.
  - (6) Seepage pits, seepage trenches or other infiltration structures.
  - (7) Rooftop detention.
  - (8) Parking lot detention.
  - (9) Cisterns and underground reservoirs.
  - (10) Amended soils.
  - (11) Retention basins.
  - (12) Detention basins.
  - (13) Other methods as may be found in the BMP Manual.
- E. Small Projects are not required to provide for Rate Control.

**§ 113-34. Stormwater management performance standards.**

- A. Runoff from impervious areas shall be drained to pervious areas within the Development Site, unless the site has 85% or more impervious cover and is a Redevelopment, in which case the portion of the site that discharges to pervious areas shall be maximized.
- B. Stormwater runoff from a Development Site to an adjacent property shall flow directly into a natural drainage way, watercourse, or into an existing storm sewer system, or onto adjacent properties in a manner similar to the runoff characteristics of the pre-development flow.
- C. Stormwater flows onto adjacent property shall not be created, increased, decreased, relocated, or otherwise altered without written notification of the adjacent property owner(s) by the applicant. Such stormwater flows shall be subject to the requirements of this chapter, including the establishment of a drainage easement. Copies of all such notifications shall be included in the SWM Site Plan submissions.
- D. Existing on-site natural and man-made SWM facilities shall be used to the maximum extent practicable.
- E. Stormwater runoff shall not be transferred from one sub-watershed to another unless they are sub-watersheds of a common watershed that join together within the perimeter of the Development Site and the effect of the transfer does not alter the peak discharge onto adjacent lands.
- F. Minimum floor elevations for all structures that would be affected by a basin, other temporary impoundments, or open conveyance systems where ponding may occur shall be two (2) feet above the 100-year water surface elevation. If basement or underground facilities are

proposed, detailed calculations addressing the effects of stormwater ponding on the structure and water-proofing and/or flood-proofing design information shall be submitted for approval.

- G. Design storm. The following storm events (a 24-hour SCS type II storm or an IDF Curve Rational Method storm) shall be used for the design of SWM facilities:
  - (1) All stormwater conveyance facilities (excluding detention, retention, and wetland basin outfall structures) shall be designed for a 25-year storm event.
  - (2) All stormwater conveyance facilities (excluding detention, retention, and wetland basin outfall structures) conveying water originating from off-site shall be designed for a 50-year storm event.
  - (3) Safe conveyance of the 100-year runoff event to appropriate peak rate control BMPs must be provided in the design.
- H. Erosion protection shall be provided along all open channels, and at all points of discharge. Flow velocities from any storm sewer may not result in erosion of the receiving channel.

**§ 113-35. Calculation methodology.**

- A. Any stormwater runoff calculations involving drainage areas greater than 200 acres and time of concentration (Tc) greater than 60 minutes, including on- and off-site areas, shall use generally accepted calculation techniques based on the NRCS soil-cover complex method.
- B. Stormwater runoff from all Development Sites shall be calculated using either the modified rational method, a soil-cover-complex methodology, or other method acceptable to the Township Engineer. Table III-1 summarizes acceptable computation methods. It is assumed that all methods will be selected by the design professional based on the individual limitations and suitability of each method for a particular Development Site.

<b>Table III-1 Acceptable Computation Methodologies for Stormwater Management Plans</b>		
<b>Method</b>	<b>Method Developed By</b>	<b>Applicability</b>
TR-20*	USDA NRCS	Applicable where use of full hydrology computer model is desirable or necessary.
Win TR-55*	USDA NRCS	Applicable for land development plans within limitations described in TR-55.
HEC-1/HEC-HMS	US Army Corps of Engineers	Applicable where use of full hydrology computer model is desirable or necessary.
Rational Method*	Emil Kuichling (1889)	For development sites less than 200 acres, Tc < 60 min. or as approved by the township.
EFH2	USDA NRCS	Applicable in rural and undeveloped areas subject to the Program Limits.
Other Methods	Varies	Other methodologies as approved by the township.

\*Includes commercial computer packages based on the model.

- C. If the SCS method is used, Antecedent Moisture Condition 1 is to be used in areas of carbonate geology, and Antecedent Moisture Condition 2 is to be used in all other areas. A type II rainfall distribution shall be used in all areas.

- D. If the Rational Method is used, the NOAA Atlas 14 data or PennDOT Publication 584, *PennDOT Drainage Manual*, shall be used to determine the rainfall intensity in inches per hour based on the information for the 5 through 60 minute duration storm events.
- E. Hydrographs may be obtained from NRCS methods such as TR-55, TR-20, or from use of the “modified” or “unit hydrograph” rational methods. If “modified” or “unit hydrograph” rational methods are used, the ascending leg of the hydrograph shall have a time of three times the time of concentration ( $3 \times T_c$ ) and the descending leg shall have a time of 7 times the time of concentration ( $7 \times T_c$ ) to approximate an SCS Type II hydrograph.
- F. Runoff calculations shall include a hydrologic and hydraulic analysis indicating volume and velocities of flow and the grades, sizes, and capacities of water carrying structures, sediment basins, retention and detention structures and sufficient design information to construct such facilities. Runoff calculations shall also indicate both pre-development and post-development rates for peak discharge of stormwater runoff from all discharge points.
- G. For the purpose of calculating pre-development peak discharges, all runoff coefficients, both on-site and off-site, shall be based on actual land use assuming summer or good land conditions. Post-development runoff coefficients for off-site discharges used to design conveyance facilities shall be based on actual land use assuming winter or poor land conditions.
- H. Criteria and assumptions to be used in the determination of stormwater runoff and design of management facilities are as follows:
- (1) Runoff coefficients shall be based on the information contained in Appendix 1 and 2 if the actual land use is listed in those Appendices. If the actual land use is not listed in these Appendices, runoff coefficients shall be chosen from other published documentation, and a copy of said documentation shall be submitted with the SWM Site Plan.
  - (2) A sample worksheet for calculating  $T_c$  is provided in Appendix 3. Times of concentration ( $T_c$ ) shall be based on the following design parameters:
    - (a) Sheet flow. The maximum length for each reach of sheet or overland flow before shallow concentrated or open channel flow develops is 150 feet. Flow lengths greater than 100 feet shall be justified based on the actual conditions at each Development Site. Sheet flow may be determined using the nomograph in Appendix 4, or the Manning’s kinematic solution shown in the Sheet Flow section of Appendix 3.
    - (b) Shallow concentrated flow. Travel time for shallow concentrated flow shall be determined using Figure 3-1 from TR-55, *Urban Hydrology for Small Watersheds*, as shown in Appendix 5.
    - (c) Open channel flow. At points where sheet and shallow concentrated flows concentrate in field depressions, swales, gutters, curbs, or pipe collection systems, the travel times and downstream end of the Development Site between these design points shall be based upon Manning’s Equation and/or acceptable engineering design standards as determined by the Township Engineer.
  - (3) The developer may use stormwater credits for Non-Structural BMPs in accordance with the BMP Manual. The allowable reduction will be determined by the township.
  - (4) Peak rate control is not required for off-site runoff. Off-site runoff may be by-passed around the site provided all other discharge requirements are met. If off-site runoff is



routed through rate control facilities, runoff coefficients for off-site discharges used to design those rate control facilities shall be based on actual land use assuming winter or poor land conditions.

- I. Times of Concentration shall be calculated based on the methodology recommended in the respective model used. Times of Concentration for channel and pipe flow shall be computed using Manning’s equation. Supporting documentation and calculations must be submitted for review and approval.
- J. Disconnected Impervious Areas (DIA). When impervious surfaces such as rooftops and paved areas are directed to a pervious area that allows for infiltration, filtration, and increased time of concentration, the impervious surface may qualify to be treated as a Disconnected Impervious Area (DIA). For small project applications only, the volume of stormwater that must be managed may be reduced through use of DIAs pursuant to the requirements of this §113-35.J.
  - (1) Rooftop Disconnection. A rooftop is considered to be completely disconnected, with a DIA credit factor of 0.0, if it meets the requirements listed below:
    - (a) The overland flow path from roof runoff discharge point has a positive slope of 5% or less.
    - (b) The length of the overland flow path is greater than 75 feet.
    - (c) Soils along the overland flow path are not classified as hydrologic group “D” (i.e. infiltration is at least 1 inch per 24-hour day).
    - (d) The receiving pervious area shall not include another person’s property, unless the area is part of a recorded easement and permission has been secured from the affected property owner.
  - (2) Partial Rooftop Disconnection. If the available length of the flow path is less than 75 feet, a portion of the area can be treated as disconnected in accordance with the following table:

Length of Pervious Flow Path* (feet)	Roof Area Treated as Disconnected	DIA Credit Factor
Less than 15 feet	0%	1.0
15 feet to less than 30 feet	20%	0.8
30 feet to less than 45 feet	40%	0.6
45 feet to less than 60 feet	60%	0.4
60 feet to less than 75 feet	80%	0.2
75 feet or more	100%	0

\*Pervious flow must be at least 15 feet from any impervious surface and cannot include impervious surfaces.

- (3) Other Impervious Surface Disconnection. When runoff from other impervious surfaces is directed to a pervious area that allows for infiltration, filtration, and increased time of concentration, the contributing impervious surface may qualify as disconnected. Other impervious surfaces include all non-rooftop surfaces, including but not limited to driveways, parking areas, walkways, porches, and decks. With regard to driveways, parking areas, and walkways, this analysis applies only to small or narrow facilities. Features such as commercial parking lots or commercial entrance/circulation drives shall not be included in this analysis. Other impervious surfaces can be considered

disconnected, with a DIA credit factor of 0.0, if they, or the adjacent areas, meet the following requirements:

- (a) The contributing flow path over the impervious area is not more than 75 feet.
  - (b) The length of overland flow is greater than or equal to the maximum length of flow over the impervious area.
  - (c) The slope of the contributing impervious area is 5% or less.
  - (d) The slope of the overland flow path is 5% or less.
  - (e) If discharge is concentrated at one or more discrete points, no more than 1,000 square feet may discharge to any one point. In addition, a gravel strip or other spreading device is required for concentrated discharges. For non-concentrated discharges along the entire edge of paved surface, a level spreader is not required; however, there must be provisions for establishment of vegetation along the paved edge and temporary stabilization of the area until the vegetation is established.
- (4) DIA credit factor application.
- (a) The DIA credit factor shall be determined from subsections (a) through (c) above.
  - (b) The impervious area to be managed through stormwater BMPs for small projects shall be calculated by multiplying the proposed impervious area by the DIA credit factor. No DIA credit factor may be applied to any regulated activity other than a small project as defined in this chapter.

#### **§ 113-36. Riparian corridors.**

- A. In order to protect and improve water quality, a Riparian Corridor Easement shall be created and recorded as part of any subdivision or land development that encompasses a Riparian Corridor.
- B. Except as otherwise required by Chapter 102, the Riparian Corridor Easement shall be measured to be the greater of the limit of the 100-year floodplain or 35 feet from the top of the streambank (on each side).
- C. Minimum Management Requirements for Riparian Corridors.
  - (1) Existing native vegetation shall be protected and maintained within the Riparian Corridor Easement.
  - (2) Whenever practicable, invasive vegetation shall be actively removed and the Riparian Corridor Easement shall be planted with native trees, shrubs and other vegetation to create a diverse native plant community appropriate to the intended ecologic context of the site.
- D. The Riparian Corridor Easement shall be enforceable by the township and shall be recorded in the Lancaster County Recorder of Deeds Office, so that it shall run with the land and shall limit the use of the property located therein. The easement shall allow for the continued private ownership and shall count toward the minimum lot area as required by Chapter 135, Zoning.
- E. Any permitted use within the Riparian Corridor Easement shall be conducted in a manner that will maintain the extent of the existing 100-year floodplain, improve or maintain the stream stability, and preserve and protect the ecologic function of the floodplain.

- F. The following conditions shall apply when public and/or private recreation trails are permitted within Riparian Corridors:
  - (1) Trails shall be for non-motorized use only.
  - (2) Trails shall be designed to have the least impact on native plant species and other sensitive environmental features.
- G. Septic drainfields and sewage disposal systems shall not be permitted within the Riparian Corridor Easement and shall comply with setback requirements established under 25 Pa. Code Chapter 73.

**§ 113-37. Stormwater management facility design standards**

- A. Above ground storage facilities. Above ground storage facilities consist of all stormwater facilities which store, infiltrate/evaporate/transpire, clean or otherwise affect stormwater runoff and the top of which is exposed to the natural environment. Above ground storage facilities are located above the finished ground elevation. Above ground storage facilities do not include stormwater management facilities designed for conveyance or cisterns.
  - (1) Design criteria. Above ground storage facilities shall comply with the design criteria in the following table:

Table amended  
4/17/17  
Ord. 312-2017

Above-ground storage facility design criteria			
	Facility Depth		
	Less than 2 feet	2 feet to 8 feet	Greater than 8 feet
<b>(a) Embankment Geometry</b>			
[1] Top width (minimum)	2 feet	5 feet	8 feet
[2] Interior side slope (maximum)	2 : 1	3 : 1	5 : 1
[3] Exterior side slope (maximum)	2 : 1	3 : 1	3 : 1
<b>(b) Embankment construction</b>			
[1] Key trench	Not required	Required	Required
[2] Pipe collar	Not required	Required	Required
[3] Compaction density	Not required	Required	Required
<b>(c) Internal Construction</b>			
[1] Dewatering feature	N/A	Required	Required
[2] Pretreatment elements	Not required*	Required	Required
<b>(d) Outlet Structure</b>			
[1] Pipe size (minimum)	6 inches	12 inches	15 inches
[2] Pipe material	SLHDPE, PVC, RCP	SLHDPE, RCP	RCP
[3] Anticlogging devices	Required	Required	Required
[4] Antivortex design	Not required	Required	Required
[5] Watertight joints in piping?	No	Yes	Yes
<b>(e) Spillway Requirements</b>			
[1] Spillway freeboard (minimum)	Not required	3 inches	6 inches
[2] Width (minimum)	5 feet	10 feet	20 feet
[3] Width (maximum)	50 feet	50 feet	50 feet
[4] Spillway channel design	Not required	Required	Required
[5] Routing of 100 year storm	Permitted	Permitted	Permitted

\*Pretreatment required for infiltration BMPs unless shown to be unnecessary.

N/A = Not applicable

SLHDPE = Smooth lined high density polyethylene pipe; PVC = Polyvinyl chloride;

RCP = Reinforced concrete pipe

(2) Facility depth.

- (a) For the purposes of the design criteria, the facility depth is defined to be the depth between the bottom invert of the lowest orifice and the invert of the spillway. If there is no spillway, the top of the berm shall be used. For basins with no orifices or outlet structure, the bottom elevation of the basin shall be used.

- (b) Facilities with a facility depth greater than eight feet (8 feet) shall not be permitted in residential areas.
  - (c) Facilities with a facility depth greater than 15 feet require a dam permit from DEP.
- (3) Embankment construction.
- (a) Impervious core/key trench. An impervious core/key trench, when required, shall consist of a cutoff trench (below existing grade) and a core trench (above existing grade). A key trench may not be required wherever it can be shown that another design feature, such as the use of an impermeable liner, accomplishes the same purpose.
    - [1] Materials. Materials used for the core shall conform to the Unified Soil Classification GC, SC, CH, or CL and must have at least 30% passing the No. 200 sieve.
    - [2] Dimensions.
      - [a] The dimensions of the core shall provide a minimum trench depth of two (2) feet below existing grade, minimum width of four (4) feet and side slope of 1H:1V or flatter.
      - [b] The core should extend up both abutments to the 10 year water surface elevation or six (6) inches below the emergency spillway elevation, whichever is lower.
      - [c] The core shall extend four (4) feet below any pipe penetrations through the impervious core. The core shall be installed along or parallel to the centerline of the embankment.
    - [3] Compaction.
      - [a] Compaction requirements shall be the same as those for the embankment to assure maximum density and minimum permeability.
      - [b] The core shall be constructed concurrently with the outer shell of the embankment.
      - [c] The trench shall be dewatered during backfilling and compaction operations.
  - (b) Pipe collars. All pipe collars, when required, shall be designed in accordance with Chapter 7 of the E&S Manual. The material shall consist of concrete or otherwise non-degradable material around the outfall barrel and shall be watertight.
  - (c) Embankment fill material. The embankment fill material shall be taken from an appropriate borrow area which shall be free of roots, stumps, wood, rubbish, stones greater than 6 inches, frozen or other objectionable materials.
  - (d) Embankment compaction. When required, embankments shall be compacted by sheepsfoot or pad roller. The loose lift thickness shall be nine (9) inches or less, depending on roller size, and the maximum particle size is six (6) inches or less (two-thirds of the lift thickness). Five passes of the compaction equipment over the entire surface of each lift is required. Embankment compaction to visible non-movement is also required.
- (4) Internal construction.

- (a) Bottom slope. The minimum bottom slope of facilities not designed for infiltration shall be one percent (1%). A flatter slope may be used if an equivalent dewatering mechanism is provided.
  - (b) Dewatering features. When required, dewatering shall be provided through the use of underdrain, surface device, or alternate approved by the Township Engineer. If the facility is to be used for infiltration, the dewatering device should be capable of being disconnected and only be made operational if the basin is not dewatering within the required timeframe.
  - (c) Pretreatment elements. When required, pretreatment elements shall consist of forebays, or alternate approved by the Township Engineer, to keep silt to a smaller portion of the facility for ease of maintenance.
  - (d) Infiltration basins. Within basins designed for infiltration, existing native vegetation shall be preserved, if possible. For existing unvegetated areas or for infiltration basins that require excavation, a planting plan shall be prepared in accordance with § 113-31.N and the BMP Manual which is designed to promote infiltration.
- (5) Outlet configuration.
- (a) For facilities with a depth of two (2) feet or greater, a type D-W endwall or riser box outlet structure shall be provided.
  - (b) For facilities with a depth less than two (2) feet, no outlet structure is required.
  - (c) All discharge control devices with appurtenances shall be made of reinforced concrete and stainless steel. Bolts/fasteners shall be stainless steel.
- (6) Spillway.
- (a) Material. The spillway shall be designed to provide a non-erosive, stable condition when the project is completed.
  - (b) Non-emergency use. Use of the spillway to convey flows greater than the 50-year design storm is permitted.
  - (c) Emergency use. The spillway shall be designed to convey the 100-year peak inflow.
  - (d) When required, freeboard shall be measured from the top of the water surface elevation for emergency use.
- (7) Breach analysis. The township may require a breach analysis based on site-specific conditions and concern of threat for downstream property. When required, the breach analysis shall be conducted in accordance with the NRCS methodology, the US Army Corps of Engineers methodology (HEC-1) or other methodologies as approved by the township.
- B. Subsurface storage facilities. Subsurface storage facilities consist of all stormwater facilities which store, infiltrate/evaporate/transpire, clean or otherwise affect stormwater runoff and the top of which is not exposed to the natural environment. Subsurface facilities are located below the finished ground elevation. Subsurface facilities do not include stormwater management facilities designed for conveyance.
- (1) Design criteria. Subsurface storage facilities shall comply with the design criteria in the following table:

Subsurface storage facility design criteria		
	Facility Type	
	Infiltration and Storage	Storage without Infiltration
<b>(a) Facility Geometry</b>		
[1] Depth from surface (maximum)	2 feet less than limiting zone	N/A
[2] Loading ratio (maximum)	Per BMP Manual*	N/A
<b>(b) Distribution System Requirements</b>		
[1] Pipe size (minimum)	4 inches	4 inches
[2] Pretreatment	Required	Required
[3] Loading/balancing	Required	Not required
[4] Observation/access ports	Required	Required

\*Unless otherwise determined by professional geologic evaluation.

(2) Distribution system requirements.

(a) Pretreatment requirements. The facility shall be designed to provide a method to eliminate solids, sediment, and other debris from entering the subsurface facility.

(b) Loading/balancing. The facility shall be designed to provide a means of evenly balancing the flow across the surface of the facility to be used for infiltration.

(c) Observation/access ports.

[1] For facilities with the bottom less than five (5) feet below the average grade of the ground surface, a clean-out shall be an acceptable observation port.

[2] For facilities with the bottom five (5) feet or more below the average grade of the ground surface, a manhole or other means acceptable to the township shall be provided for access to and monitoring of the facility.

[3] The number of access points shall be sufficient to flush or otherwise clean out the system.

(3) Materials.

(a) Pipe material. Distribution system piping may be PVC, SLHDPE, or RCP.

(b) Stone for infiltration beds. The stone used for infiltration beds shall be clean washed, uniformly graded coarse aggregate (AASHTO No. 3 or equivalent approved by the township). The void ratio for design shall be assumed to be 0.4.

(c) Backfill material. Material consistency and placement depths for backfill shall be (at a minimum) per all applicable pipe manufacturer's recommendations, further providing it should be free of large (not exceeding 6 inches in any dimension) objectionable or detritus material. Select non-aggregate material should be indigenous to the surrounding soil material for non-vehicular areas. Backfill within vehicular areas shall comply with this section unless otherwise specified in Chapter 116, Streets and Sidewalks or Chapter 119, Subdivision and Land Development. Furthermore, if the design concept includes the migration of runoff through the backfill to reach the infiltration facility, the material shall be well drained, free of excess clay or clay like materials and generally uniform in gradation.

- (d) Lining material. Non-woven geotextiles shall be placed on the sides and top of subsurface infiltration facilities. No geotextiles shall be placed on the bottom of subsurface infiltration facilities.
- (4) Cover.
  - (a) When located under pavement, the top of the subsurface facility shall be a minimum of three (3) inches below the bottom of pavement subbase.
  - (b) Where located under vegetative cover, the top of the subsurface facility shall be a minimum of 12 inches below the surface elevation or as required to establish vegetation.
- (5) Subsurface facilities shall be designed to safely convey and/or bypass flows from storms exceeding the design storm.
- C. Conveyance Facilities. Conveyance facilities consist of all stormwater facilities which carry flow, which may be located either above or below the finished grade. Conveyance facilities do not include stormwater management facilities which store, infiltrate/evaporate/transpire, or clean stormwater runoff.
  - (1) Design criteria. Conveyance facilities shall comply with the design criteria in the following table:



Conveyance facility design criteria			
Location	Within public street right-of-way	Outside public street right-of-way	
Loading	All	Vehicular loading	Non-vehicular loading
<b>(a) Pipe design</b>			
[1] Material	SLHDPE, RCP	PVC, SLHDPE, RCP	PVC, SLHDPE, RCP
[2] Slope (minimum)	0.5%	0.5%	0.5%
[3] Cover	1 foot to stone subgrade	1 foot to stone subgrade	1 foot to surface
[4] Diameter (minimum)	15 inches	15 inches	8 inches
[5] Street crossing angle	75° to 90°	N/A	N/A
[6] Access/maintenance port frequency (maximum)	400 feet	400 feet	600 feet
<b>(b) Inlet design</b>			
[1] Material	Concrete	Concrete	N/A
[2] Grate depression	2 inches	2 inches	1 inch minimum
<b>(c) Manhole design</b>			
[1] Material	Concrete	Concrete	Concrete
<b>(d) Swale design</b>			
[1] Freeboard (minimum)	6 inches	N/A	6 inches
[2] Velocity (maximum)	Stability check	N/A	Stability check
[3] Slope (minimum)	1%	N/A	1%
[4] Side slopes (residential area)	4 : 1 max	N/A	4 : 1 max
[5] Side slopes (non-residential area)	4 : 1 max	N/A	3 : 1 max
[6] Bottom width to flow depth ratio	12 : 1	N/A	12 : 1
<b>(e) Outlet design</b>			
[1] End treatment	Headwall/endwall	N/A	Headwall/ endwall or flared end section
[2] Energy dissipater	Required	N/A	Required

N/A = Not applicable or no criteria specified

SLHDPE = Smooth lined high density polyethylene pipe; PVC = Polyvinyl chloride;

RCP = Reinforced concrete pipe

- (2) Conveyance pipes, culverts, manholes, inlets and endwalls within the public street right-of-way or proposed for dedication shall conform to the requirements of PennDOT Standards for Roadway Construction, Publication No. 72M. Conveyance pipes, culverts, manholes, inlets and endwalls which are otherwise subject to vehicular loading shall be designed for the HS-25 loading condition.

- (3) Conveyance pipes.

- (a) Backfill requirements. Backfill material. Material consistency and placement depths for backfill shall be (at a minimum) per all applicable pipe manufacturer's recommendations, further providing it should be free of large (not exceeding 6 inches in any dimension) objectionable or detritus material. Select non-aggregate material should be indigenous to the surrounding soil material for non-vehicular areas. Backfill within vehicular areas shall comply with this section unless otherwise specified in Chapter 116, Streets and Sidewalks or Chapter 119, Subdivision and Land Development.
- (b) Inlets or manholes shall be placed at all points of changes in the horizontal or vertical directions of conveyance pipes. Curved pipe sections are prohibited. Roof downspout leaders that are 8 inches in diameter or less may use pipe fittings (elbows, wyes, tees, etc.) at changes in direction. Amended 4/17/17  
Ord. 312-2017
- (c) Access/maintenance ports. An access/maintenance port is required may either be an inlet or manhole.
- (d) Watertight joints shall be provided where pipe sections are joined, except for perforated pipe installed as pavement base drain.
- (e) The street crossing angle shall be measured between the pipe centerline and the street centerline.
- (f) Elliptical pipe of an equivalent cross-sectional area may be substituted in lieu of circular pipe where cover or utility conflict conditions exist.
- (g) The roughness coefficient (Manning "n" values) used for conveyance pipe capacity calculations should be determined in accordance with PennDOT Publication 584, *PennDOT Drainage Manual*, or per the manufacturer's specifications.
- (4) Inlets.
- (a) All pipes must enter inlets completely through one of the sides. No corner entry of pipes is permitted.
- (b) Within the public street right-of-way, the gutter spread based on the 25-year storm shall be no greater than one half of the travel lane and have a maximum depth of three inches (3 inches) at the curb line. A parking lane shall not be considered as part of the travel lane. In the absence of pavement markings separating a travel lane from the parking lane, the parking lane shall be assumed to be seven feet (7 feet) wide if parking is permitted on the street.
- (c) Flow depth within intersections. Within intersections of streets, the maximum depth of flow shall be one and one-half inches (1 ½ inches) based on the 25-year storm.
- (d) Curbed streets.
- [1] Inlets in streets shall be located along the curb line.
- [2] Top units shall be PennDOT Type "C". The hood shall be aligned with the adjacent curb height.
- (e) All inlets placed in paved areas shall have heavy duty bicycle-safe grating consistent with PennDOT Publication 72M, latest edition. A note to this effect shall be added to the SWM Site Plan or inlet details therein.

- (f) Inlets, junction boxes, or manholes greater than five feet (5 feet) in depth shall be equipped with ladder rungs and shall be detailed on the SWM Site Plan.
- (5) Swales.
- (a) A swale shall be considered as any man-made ditch designed to convey stormwater directly to another stormwater management facility or surface waters.
  - (b) Inlets within swales shall have PennDOT Type “M” top units or equivalent approved by the Township Engineer.
  - (c) Swale capacities and velocities shall be computed using the Manning equation using the following design parameters:
    - [1] Vegetated swales.
      - [a] The first condition shall consider swale stability based upon a low degree of retardance (“n” = 0.03);
      - [b] The second condition shall consider swale capacity based upon a higher degree of retardance (“n” = 0.05); and
      - [c] All vegetated swales shall have a minimum slope of 1% unless otherwise approved by the Township Engineer.
    - [2] The “n” factors to be used for paved or riprap swales or gutters shall be based upon accepted engineering design practices, as approved by the Township Engineer.
  - (d) All swales shall be designed to maximize infiltration and concentrate low flows to minimize siltation and meandering, unless geotechnical conditions do not permit infiltration.
- (6) Culverts. In addition to the material requirements in this section, culverts designed to convey Waters of the Commonwealth may be constructed with either a corrugated metal arch or a precast concrete culvert.
- (7) Level spreaders.
- (a) Shall discharge at existing grade onto undisturbed vegetation.
  - (b) Discharge at a depth not exceeding 3.0 inches for a 50-year, 24-hour design storm.
- (8) Energy dissipaters. Energy dissipaters shall be designed in accordance with the requirements in the E&S Manual.
- (9) End treatments.
- (a) Where the connecting pipe has a diameter 18 inches or greater, headwalls and endwalls shall be provided with a protective barrier device to prevent entry of the storm sewer pipe by unauthorized persons. Such protection devices shall be designed to be removable for cleaning.
  - (b) Headwalls and endwalls shall be constructed of concrete.
  - (c) Flared end sections shall be of the same material as the connecting pipe and be designed for the size of the connecting pipe.

- D. SWM Facilities which qualify as a dam per DEP regulations or facilities deemed a potential threat to the life, safety or welfare of the general public shall be subject to the following requirements:
- (1) Facilities which qualify as a dam per DEP regulation shall obtain the required permit through DEP and design the facility in accordance with DEP standards.
  - (2) Additional requirements and analysis may be required by the township to prove that the proposed facility has been designed to limit the potential risk to the life, safety or welfare of the general public.

**§ 113-38. Capture and Reuse Facilities.**

- A. Capture and reuse facilities include those SWM facilities which capture stormwater within a site and store the water for reuse through rainwater harvesting, which includes, but is not limited to, irrigation reuse, potable water reuse, and toilet flushing reuse. Water storage facilities for use with capture and reuse facilities include, but are not limited to, cisterns and rain barrels.
- B. Design requirements. Capture and reuse facilities shall meet all of the following design standards:
- (1) Calculations shall be provided for all of the following:
    - (a) Reuse of water to insure adequate capacity is available for storage of follow-up rainfall events.
    - (b) Verification of conveyance pipe capacity for water to enter the facility, including roof leaders.
  - (2) The reuse of water shall require not less than five percent (5%) of the total storage volume to be drawn out of the tank on a daily basis. The applicant shall specifically identify the use and/or the method for withdrawal of the stored volume and shall provide the estimated volume of water which will be used by the proposed method.
  - (3) The water storage container shall be protected from direct sunlight to minimize algae growth.
  - (4) Water storage containers shall be watertight with smooth interior surfaces.
  - (5) Every water storage facility shall be provided with an overflow or emergency spillway. The overflow shall be designed to discharge away from buildings and other structures and toward existing nature or manmade channels, other stormwater facilities or vegetated slopes.
  - (6) Plans proposing a water storage facility shall include the following:
    - (a) All calculations and assumptions used in the design;
    - (b) Sufficient detail showing the proposed method of dewatering (i.e. pump); and
    - (c) Structural details.
  - (7) Maintenance responsibilities for water storage and reuse facilities shall be provided on the plans.
  - (8) Water shall not be allowed to freeze in the devices.

Subsection (c)  
deleted 4/17/17  
Ord. 312-2017

Amended 4/17/17  
Ord. 312-2017

**§ 113-39. Other Design Requirements.**

- A. Amended soils. Any areas with amended soils shall be located within a stormwater or drainage easement identified on a recorded plan to ensure future owners are aware of the restrictions.

**§ 113-40. (Reserved)**

**ARTICLE IV. INFORMATION TO BE INCLUDED ON OR WITH  
STORMWATER MANAGEMENT SITE PLANS**

**§ 113-41. General plan requirements.**

- A. The SWM Site Plan shall consist of a narrative and all applicable calculations, maps, plans, and supplemental information necessary to demonstrate compliance with this chapter.
- B. All landowners of land included in the SWM Site Plan shall be required to execute all applications and final documents.
- C. All SWM Site Plans shall be prepared by a Qualified Person.
- D. Where the regulated activity constitutes a subdivision or land development plan, the SWM Site Plan shall be submitted with and form an integral part of the plans required under Chapter 119, Subdivision and Land Development.

**§ 113-42. Drafting standards.**

- A. The Plan should be clearly and legibly drawn.
- B. If the Plan is prepared in two (2) or more drawing sheets, a key map showing the location of the sheets and a match line shall be placed on each sheet.
- C. Each Plan sheet shall be numbered to show the relationship to the total number of sheets in the Plan (e.g. Sheet 1 of 5). For projects which are also required to prepare and submit a Land Development Plan in accordance with Chapter 119, Subdivision and Land Development, the SWM Site Plan may be incorporated into the Land Development Plan.
- D. Drawings or maps of the project area shall be drawn at 1" = 50' or larger scale (i.e., 1"=40', 1"=30', etc.) and shall be submitted on 24"x36" sheets.
- E. SWM Site Plans shall be prepared in a form that meets the requirements for recording for the Office of the Recorder of Deeds for Lancaster County.
- F. The total Development Site boundary and size with distances marked to the nearest foot and bearings to the nearest degree.

**§ 113-43. SWM site plan information**

The following items shall be included in the SWM Site Plan:

- A. The date of the SWM Site Plan and latest revision, graphic scale, written scale, and North arrow.

- B. The name of the development, the name and address of the owner of the property, and the name of the individual or firm preparing the Plan.
- C. The file or project number assigned by the firm that prepared by the Plan.
- D. A statement, signed by the landowner, acknowledging the SWM Facilities to be permanent fixtures that cannot be altered or removed unless a revised Plan is approved by the township.
- E. A signature block for the township in accordance with Appendix 6.
- F. For SWM facilities located off-site:
  - (1) A note on the Plan referencing a recorded Stormwater Operation and Maintenance (O&M) Agreement that indicates the location and responsibility for maintenance of the off-site facilities.
  - (2) All off-site SWM Facilities shall meet the performance standards specified in this chapter.
- G. A note informing the owner that the township shall have the right of entry for the purposes of inspecting all stormwater conveyance, treatment, or storage facilities.
- H. A location map, drawn to a scale of a minimum of one inch equals two thousand feet (1"=2000'), relating the Plan to municipal boundaries, at least two (2) intersections of road centerline or other identifiable landmarks.
- I. Existing Features.
  - (1) In areas of proposed earth disturbance, contours at intervals of one (1) foot or two (2) feet. In areas of steep slopes (greater than 15 percent) and areas undisturbed, five-foot contour intervals may be used. Existing contours shall be plotted as located by field survey, or by using GIS or LIDAR data when deemed acceptable by the Township Engineer. Amended 4/17/17  
Ord. 312-2017
  - (2) The locations of all existing utilities (including sanitary sewers, water lines, on lot disposal systems and wells), and associated easements.
  - (3) Physical features including flood hazard boundaries, wetlands, sinkholes, streams, lakes, ponds and other waterbodies, existing drainage courses, karst features, areas of native vegetation including trees greater than 6" diameter at breast height, woodlands, other environmentally sensitive areas and the total extent of the upstream area draining through the Development Site.
  - (4) Soil names and boundaries.
  - (5) All existing man-made features within 200 feet of the Development Site boundary.
  - (6) All existing stormwater management facilities on the site and a note identifying any recorded stormwater management agreements affecting the subject property.
  - (7) Names of all adjacent landowners, property boundaries and locations and dimensions of all easements, as located by field survey, or by deed plotting when deemed acceptable by the Township Engineer. Added 4/17/17  
Ord. 312-2017
- J. Proposed Features.

- (1) Changes to the land surface and vegetative cover, including final proposed contours at intervals of one (1) or two (2) feet in areas of disturbance. In areas of steep slopes (greater than 15 percent) and areas undisturbed, five-foot contour intervals may be used.
- (2) Proposed structures, roads, paved areas, building and other impervious and semi-impervious areas.
- (3) The location of any proposed on-lot disposal systems, replacement drainfield easements, and water supply wells.
- (4) A note indicating existing and proposed land use(s).
- (5) Plan and profile drawings of all proposed SWM facilities, including BMPs, drainage structures, pipes, open channels, and swales.
- (6) Where pervious pavement is to be installed, pavement material and construction specifications shall be included.
- (7) The location of all existing and proposed easements, including drainage easements, access easements and riparian corridor easements.
- (8) A planting plan shall be provided for all vegetated BMPs in accordance with § 113-31.N.

K. The location of all E&S control facilities.

**§ 113-44. Additional Information.**

- A. General description of the Development Site, including a description of existing natural and hydrologic features and any environmentally sensitive areas.
- B. General description of the overall SWM concept for the project, including a description of permanent SWM techniques, non-structural BMPs to be employed and construction specifications for the materials to be used for structural SWM facilities. The narrative shall include a description of any treatment trains and how the facilities are meant to function with each other to manage stormwater runoff.
- C. The effect of the project (in terms of runoff volumes, water quality and peak flows) on adjacent properties and on any existing municipal stormwater management facilities that may receive runoff from the Development Site.
- D. Complete hydrologic, hydraulic, and structural computations for all SWM facilities.
- E. Expected project time schedule.
- F. The recorded subdivision plan shall include a note indicating the amount of impervious coverage on each lot, measured in square feet, for which the SWM facilities have been designed. For lots intended for development of a single residential dwelling unit, the maximum permitted impervious coverage used for the design shall be the maximum permitted impervious coverage for the zoning district in accordance with Chapter 135, Zoning.

**§ 113-45. Supplemental information.**

- A. In areas of carbonate geology, a detailed geologic evaluation prepared by a registered Professional Geologist (PG) must be submitted as part of the SWM Site Plan. The report shall include, but not limited to the following:

- (1) The location of the following karst features:
    - (a) Sinkholes
    - (b) Closed depressions
    - (c) Lineaments in carbonate areas
    - (d) Fracture traces
    - (e) Caverns
    - (f) Intermittent lakes
    - (g) Ephemeral disappearing streams
    - (h) Bedrock pinnacles (surface or subsurface)
  - (2) A plan for remediation of any identified karst features.
  - (3) Impacts of stormwater management facilities on adjacent karst features, and impacts of karst features on adjacent stormwater management facilities.
- B. An E&S Plan, including all approvals, as required by Chapter 102 shall be provided to the township prior to unconditional SWM Site Plan approval.
- C. For any activities that required a DEP Joint Permit Application and are regulated under Chapter 105, require a PennDOT Highway Occupancy Permit, or require any other permit under applicable state or federal regulations, the permit(s) shall be part of the SWM Site Plan and must be obtained prior to unconditional SWM Site Plan approval.
- D. An Operation and Maintenance (O&M) Plan that addresses the requirements of § 113-63.

**§ 113-46. (Reserved)**

**§ 113-47. (Reserved)**

**§ 113-48. (Reserved)**

**§ 113-49. (Reserved)**

**§ 113-50. (Reserved)**

## **ARTICLE V. APPLICATION/PLAN PROCESSING PROCEDURES**

**§ 113-51. Permit required; exemptions.**

- A. In accordance with § 113-5 of this chapter, any regulated activity as defined in § 113-22 of this chapter shall not be initiated until a stormwater management permit has been issued or unconditional approval of a SWM Site Plan has been granted, unless specifically exempted by Subsection B below.
- B. Exemption from permit requirements.



- (1) The following regulated activities are specifically exempt from the stormwater management permit and SWM Site Plan preparation and submission requirements articulated in § 113-31.A and Article IV and Article V of this chapter:
  - (a) Agricultural activity (see definitions in § 113-22) provided the activities are performed according to the requirements of 25 Pa. Code Chapter 102.
  - (b) Forest management and timber operations (see definitions in § 113-22) provided the activities are performed according to the requirements of 25 Pa. Code Chapter 102.
  - (c) Conservation Practices being installed as part of the implementation of a Conservation Plan written by an NRCS certified planner.
  - (d) The installation of 1,000 or fewer square feet of Impervious Surface coverage proposed after January 6, 2014; provided that the activities meet the criteria of § 113-51.B(3) and are conducted in accordance with all the requirements of this chapter.
  - (e) The installation of Impervious Surface coverage within an area for which a prior SWM Site Plan has been approved that includes SWM Facilities which were specifically designed to manage the proposed Impervious Surface Coverage; provided that activities meet the criteria of § 113-51.B(3) and are conducted in accordance with all the requirements of this chapter.
  - (f) Domestic landscape and/or vegetable gardening.
- (2) The township may deny or revoke any exemption pursuant to this Section at any time for any project that the township believes may post a threat to public health, safety, property or the environment.
- (3) An Applicant proposing the cumulative installation of 1,000 square feet or less of Impervious Surface coverage after January 6, 2014, may be exempt from the design, plan submittal, and processing requirements of Articles III, IV, and V of this chapter if such Applicant complies with all provisions of this §113-51.B(3). No person or activity is exempted from compliance with § 113-65 and Articles VII, VIII, and IX of this Ordinance. The applicant shall comply with the erosion and sediment control requirements of 25 Pa Code, Chapter 102. Exemptions do not relieve the applicant of the responsibility to secure required permits or approvals for activities regulated by any other code, law, regulation, or ordinance. Exemption shall not relieve an applicant from implementing such measures as necessary to meet compliance with any NPDES Permit requirements. Any exemption based on false, misleading, or erroneous information provided by an applicant is void without the necessity of any proceedings for revocation. Any work undertaken or use established pursuant to such permit or other authorization is unlawful.
  - (a) Any Applicant desiring exemption from design, plan submission, and plan processing requirements shall complete an application form supplied by the Township Secretary and pay all applicable fees before commencing any regulated activities.

**§ 113-52. Small projects.**

- A. Anyone proposing a Small Project shall submit one copy of the Small Project Application to the township.
- B. A complete Small Project Application shall include:
  - (1) Small Project Application Form (form supplied by Township Secretary).

- (2) Small Project Sketch plan including the following:
    - (a) Name and address of landowner and/or developer.
    - (b) Date of Small Project Application submission.
    - (c) Name of individual and/or firm that prepared the sketch if different than the landowner and/or developer.
    - (d) Location and square footage of proposed impervious area or land disturbance.
    - (e) Approximate footprint and location of all structures on adjacent properties if located within 50 feet of the proposed impervious area or land disturbance.
    - (f) Approximate location of existing stormwater management facilities if present.
    - (g) Location and description of proposed stormwater management facilities.
    - (h) Direction of proposed stormwater discharge (e.g. with arrows).
    - (i) Scale and north arrow.
  - (3) Filing fee (in accordance with the Township's current fee schedule).
- C. The Small Project Application shall be submitted in a format that is clear, concise, legible, neat and well organized.
- D. The enforcement officer shall review and take action on the Small Project Application within 30 days of filing.

**§ 113-53. Pre-application meeting.**

- A. Applicants are encouraged to schedule a pre-application meeting to review the overall stormwater management concept with the township staff/engineer. The pre-application meeting is not mandatory and shall not constitute formal filing of a plan with the township. Topics discussed may include the following:
- (1) Available geologic maps, plans and other available data.
  - (2) Findings of the site analysis including identification of any environmentally sensitive areas, wellhead protection areas, riparian corridors, hydrologic soil groups, existing natural drainageways, karst features, areas conducive to infiltration to be utilized for volume control, etc.
  - (3) Results of infiltration tests.
  - (4) Applicable township Subdivision and Land Development and/or Zoning ordinance provisions.
  - (5) The conceptual project layout, including proposed structural and non-structural BMPs.
- B. Applicants requesting a pre-application meeting shall pay any applicable fees.

**§ 113-54. Stormwater management permit submission.**

- A. Regulated activities in connection with a subdivision or land development.
- (1) When regulated activities are undertaken in connection with a subdivision or land development, all powers to review, approve and deny applications for approval shall be vested in the Planning Commission as the agency granted the power and authority to

administer subdivisions and land developments by Chapter 119, Subdivision and Land Development. The Planning Commission shall review and render its decisions in accordance with the provisions of Chapter 119, Subdivision and Land Development. Approval of a subdivision or land development plan by the Planning Commission shall be considered an approval of the SWM Site Plan and issuance of a stormwater management permit.

- (2) The Applicant shall submit the following to the Township:
  - (a) Stormwater Management Permit Application Form (form supplied by Township Secretary)
  - (b) SWM Site Plan prepared in accordance with the requirements of Article IV of this chapter. The SWM Site Plan may be incorporated into the subdivision or land development plan set as long as the requirements of Article IV are met.
  - (c) A copy of the narrative and supporting calculations in accordance with § 113-44.
  - (d) All supplemental data required by § 113-45.
  - (e) The filing fee (in accordance with the Township's current fee schedule).
  - (f) The number of copies of plans, reports, and supplemental data to be submitted shall be in accordance with the number of copies required for subdivision or land development plans as indicated in Chapter 119, Subdivision and Land Development.

B. Regulated activities not in connection with a subdivision or land development.

- (1) When regulated activities are not undertaken in connection with a subdivision or land development, application shall be made to the enforcement officer. The enforcement officer shall forward the application to the Township Engineer for consideration and may review the application with the Township Engineer, Township Solicitor, and other township officials to determine whether to approve, conditionally approve, or disapprove the application.
- (2) The enforcement officer shall, within 90 days from receipt of an application for a stormwater management permit, approve, conditionally approve or disapprove the application unless the time period is extended by the applicant, in writing, or the applicant has applied for a stream encroachment or dam safety permit from the DEP, in which case the period of review shall not begin to run until the DEP permit has been obtained. The enforcement officer shall notify the applicant in writing of the approval, conditional approval or disapproval of the application. Any conditional approval shall state the conditions and any disapproval shall cite the reasons for such disapproval. Conditional approval shall be contingent upon the applicant's written acceptance of the conditions.
- (3) The Applicant shall submit the following to the Township:
  - (a) Two copies of the SWM Site Plan prepared in accordance with the requirements of Article IV of this chapter.
  - (b) Two copies of the narrative and supporting calculations in accordance with § 113-44.
  - (c) Two copies of all supplemental data required by § 113-45.
  - (d) The filing fee (in accordance with the Township's current fee schedule).

- (e) An electronic copy of all plans, reports, and supplemental data. All plans and reports shall be provided in PDF format.
- C. The SWM Site Plan, narrative and supporting calculations shall be submitted in a format that is clear, concise, legible, neat and well organized.
- D. The applicant is responsible for submitting plans to any other agencies such as the Lancaster County Conservation District, PennDOT, DEP, etc. when permits from these agencies are required. Final approval shall not be granted until applicable permits have been obtained.
- E. Incomplete submissions as determined by the enforcement officer, shall be returned to the Applicant within seven (7) days, along with a statement that the submission is incomplete, and stating the deficiencies found. Otherwise, the application shall be deemed accepted for filing as of the date of submission. Acceptance of the submission shall not, however, constitute an approval of the plan or a waiver of any deficiencies or irregularities. The applicant may appeal the township's decision not to accept a particular application in accordance with § 113-95 of this chapter.
- F. At its sole discretion and in accordance with this Article, when a SWM Site Plan is found to be deficient, Mount Joy Township may either disapprove the submission and require a resubmission, or in the case of minor deficiencies, Mount Joy Township may accept submission of revisions.

**§ 113-55. Revision of plans.**

- A. Revisions to a SWM Site Plan after submission but before action by the enforcement officer shall require a resubmission of the modified SWM Site Plan consistent with § 113-54 and be subject to review by the enforcement officer and the Township Engineer.
- B. For the purposes of review deadlines, each resubmission required under § 113-55.A (after submission but before approval) shall constitute a new submission for the purposes of time limits as set forth in the MPC and this chapter.
- C. Any substantial revisions to a SWM Site Plan after approval shall be submitted as a new plan to the township, accompanied by the applicable review fee.

**§ 113-56. Authorization to construct and term of validity.**

- A. Approval of a regulated activity shall be considered any of the following:
  - (1) Issuance of a stormwater management permit by the enforcement officer for small projects.
  - (2) For regulated activities associated with a subdivision or land development plan, approval of the SWM Site Plan by the Planning Commission with signature of the certificate in Appendix 6 by the Planning Commission, and recording of the plan.
  - (3) For regulated activities which are not associated with a subdivision or land development plan, approval of the SWM Site Plan and signature of the certificate in Appendix 6 by the enforcement officer.
- B. Approval of a regulated activity shall be valid for a period not to exceed one (1) year unless an extension of time is approved in writing by the enforcement officer. This time period shall commence on the date the final subdivision or land development plan is recorded or the date that the enforcement officer approved the SWM Site Plan if the regulated activity is not

connected with a subdivision or land development plan. If a Certificate of Completion as required by § 113-57 of this chapter has not been submitted within the specified time period, then the township may consider the SWM Site Plan disapproved and may revoke any and all permits issued by the township. SWM Site Plans that are considered disapproved by the township may be resubmitted in accordance with § 113-54 of this chapter.

- C. A written extension of an unexpired approval granted under this chapter shall be issued by the enforcement officer following the submission of a written request if, in the opinion of the enforcement officer, the subject property or affected surrounding area has not been altered in a manner which requires alteration to the SWM Site Plan.
  - (1) The refusal of an extension of time shall cite the reasons for the refusal.
  - (2) A stormwater management permit shall not expire while a request for an extension is pending.

**§ 113-57. Certificate of completion.**

- A. At the completion of the project, and as a prerequisite for the release of the Financial Security, the applicant shall provide Certificate of Completion from an Engineer, Landscape Architect, Surveyor or other qualified person verifying that all permanent SWM facilities have been constructed according to the Plans and specifications and approved revisions thereto.
- B. Upon receipt of the Certificate of Completion, and prior to release of the remaining Financial Security, the township shall conduct a final inspection to certify compliance with this chapter.

**§ 113-58. As-built records.**

- A. Upon completion of the plan improvements and prior to the release of financial security, the applicant shall submit as As-Built Plan to the township. The As-Built Plan must show the final design specifications for all stormwater management facilities and be sealed by a registered professional engineer.
- B. Review by Township Engineer.
  - (1) The As-Built Plan shall be reviewed by the Township Engineer to verify the plan includes all of the stormwater management facilities on the subject property and the facilities are shown at the correct location.
  - (2) The Township Engineer shall either approve the As-Built Plan or identify corrections required.
  - (3) If the Township Engineer identifies corrections required to the As-Built Plan, the applicant shall submit a revised As-Built Plan to the township addressing the corrections.
- C. Following approval of the As-Built Plan by the Township Engineer, the applicant shall submit the SWM Site Plan for recordation in the Office of the Recorder of Deeds.
- D. Digital inventory.
  - (1) When required. A digital inventory shall be submitted following approval of the As-Built Plan by the Township Engineer if the project includes any of the following:
    - (a) SWM Facilities which are offered for dedication to the township.
    - (b) SWM Facilities which connect to or alter any portion of the township's MS4.

- (c) BMPs included on a NPDES permit for which the township is required to keep an inventory under the township's MS4 permit.
- (2) Digital inventory requirements.
  - (a) The digital inventory shall be in an electronic format acceptable to the Township Engineer.
  - (b) The digital inventory shall include all information included and shown on the approved As-Built Plan.
  - (c) All coordinates as depicted on the plan shall be based on the PA South Zone State Plan Coordinate System (NAD83 for horizontal and NAVD88 for vertical).

**§ 113-59. Schedule of inspections.**

- A. The enforcement officer shall inspect all phases of the regulated activity, including but not limited to the following phases:
  - (1) The completion of preliminary site preparation, including stripping of vegetation, stockpiling of topsoil and construction of temporary stormwater management facilities.
  - (2) The completion of rough grading, but prior to placement of topsoil, permanent drainage or other site-development improvements and ground covers.
  - (3) During the construction of the permanent stormwater management facilities at such times as specified by the enforcement officer.
  - (4) The completion of permanent stormwater management facilities, including establishment of ground covers and plantings.
  - (5) The completion of any final grading, vegetative control measures or other site restoration work done in accordance with the permit.
- B. No work shall begin on a subsequent phase (as identified in Subsection A) until the preceding phase has been inspected and approval has been noted on the permit.
- C. In order to avoid delays for inspections, it is the responsibility of the applicant to notify the enforcement officer 48 hours in advance of the completion of each identified phase of development.
- D. Any portion of the work which does not comply with the approved plan must be corrected by the applicant. No work may proceed on any subsequent phase until the required corrections have been made.

**§ 113-60. Financial security.**

- A. The enforcement officer shall, prior to unconditional approval of any SWM Site Plan, require financial security for the timely installation and proper construction of all SWM Facilities, including E&S BMPs, as required by the approved SWM Site Plan and this chapter, and, as applicable, in accordance with the provisions of Sections 509, 510, and 511 of the MPC.
- B. Where required, the applicant shall file with the Board of Supervisors financial security in an amount sufficient to cover the costs of the stormwater management facilities. Without limitation as to other types of financial security which the Board of Supervisors may approve, the Board of Supervisors shall approve irrevocable unconditional letters of credit and

restrictive or escrow accounts with or issued by federal- or commonwealth-chartered lending institution. Such financial security shall be posted with a bonding company or federal- or commonwealth-chartered lending institution chosen by the applicant, provided that the bonding company or lending institution is authorized to conduct business within the commonwealth and first approved by the Board of Supervisors or its designated nominee. The bond or other security shall provide for and secure to the public completion of the stormwater management facilities within one (1) year of the date fixed on the permit for the facilities. The amount of financial security shall be equal to one hundred ten percent (110%) of the cost of the required facilities for which financial security is to be posted. The cost of the facilities shall be established by submission to the Board of Supervisors of a bona fide bid or bids from the contractor or contractors chosen by the applicant to complete the facilities, or, in the absence of bona fide bids, the cost shall be established by estimate approved by the Township Engineer. If the applicant requires more than one (1) year from the date of posting of the financial security to complete the required facilities, the amount of financial security may be increased by an additional ten percent (10%) for each one-year period or portion thereof beyond the first anniversary date from the posting of financial security or to an amount not exceeding one hundred ten percent (110%) of the cost of completing the required facilities as reestablished on or about the expiration of the preceding one-year period by using the above bidding process.

- C. As the work of installing the required stormwater management facilities proceeds, the applicant may request the Board of Supervisors to release or authorize the release, from time to time, of portions of the financial security necessary to pay the contractor or contractors performing the work. All such requests shall be in writing addressed to the Board of Supervisors, which shall have forty-five (45) days from receipt of the request to allow the Township Engineer to certify, in writing, to the Board of Supervisors that such portion of the work upon the facilities has been completed in accordance with the permit. Upon such certification, the Board of Supervisors shall authorize release by the bonding company or lending institution of an amount as estimated by the Township Engineer to fairly represent the value of the facilities completed, or, if the Board of Supervisors fails to act within the forty-five-day period, the Board of Supervisors shall be deemed to have approved the release of funds as requested.
- D. Prior to the release of the final escrow estimate, the applicant shall post a maintenance bond with the township in the amount of fifteen percent (15%) of the performance bond. The maintenance bond shall be held for a one-year period commencing with the date of acceptance of the stormwater facilities by the township. Prior to the expiration of the maintenance bond, the Board of Supervisors shall be presented with a written recommendation by the Township Engineer on the suitability of the bonded facilities.
- E. Prior to the release of the final escrow estimate, the applicant shall provide the township with as-built records in accordance with § 113-58.

## **ARTICLE VI. OPERATION AND MAINTENANCE (O&M)**

### **§ 113-61. Responsibilities of developers and landowners.**

- A. The Landowner, successor and assigns shall maintain all Stormwater Management Facilities in good working order in accordance with the approve O&M Plan.

- B. The Landowner shall convey to the township easements to ensure access for inspections and maintenance, if required.
- C. The Landowner shall keep on file with the township the name, address and telephone number of the person or company responsible for maintenance activities; in the event of a change, new information will be submitted to the township within ten (10) days of the change.
- D. Enumerate permanent SWM facilities as permanent real estate appurtenances and record as easements that run with the land. The easement area shall include all areas with amended soils.
- E. The record owner of the Development Site shall sign and record an Operation and Maintenance (O&M) Agreement covering all Stormwater Management Facilities, including riparian buffers and riparian forest buffers, which are to be privately owned. Said agreement, designated as Appendix 7, is attached and made part hereto. The O&M Plan and Agreement shall be recorded as a restrictive covenant agreement that runs with the land.
- F. The township may take enforcement actions against a landowner for any failure to satisfy the provisions of this Article.

**§ 113-62. Operation and maintenance agreements.**

- A. The Operation and Maintenance Agreement shall be subject to the review and approval of the Township Solicitor and Board of Supervisors.
- B. The Township is exempt from the requirement to sign and record an O&M agreement.

**§ 113-63. Operation and maintenance (O&M) plan contents.**

- A. The O&M Plan shall clearly establish the operation and maintenance necessary to ensure the proper functioning of all temporary and permanent stormwater management facilities and erosion and sedimentation control facilities.
- B. The following shall be addressed in the O&M Plan:
  - (1) Description of maintenance requirements, including, but not limited to, the following:
    - (a) Regular inspection of the SWM facilities to assure proper implementation of BMPs, maintenance and care. SWM BMPs should be inspected by a qualified person, which may include the landowner, or the owner's designee (including the township for dedicated and owned facilities), according to the following minimum frequencies:
      - [1] Annually for the first 5 years.
      - [2] Once every 3 years thereafter.
      - [3] During or immediately after the cessation of a 10-year or greater storm.
      - [4] As specified in the O&M Agreement pursuant to § 113-62.
    - (b) All pipes, swales and detention facilities shall be kept free of any debris or other obstruction and in original design condition.
    - (c) Removal of silt from all permanent structures which trap silt or sediment in order to keep the material from building up in grass waterways, pipes, detention or retention basins, infiltration structures, or BMPs, and thus reducing their capacity to convey or store water.



- (d) Re-establishment of vegetation of scoured areas or areas where vegetation has not been successfully established. Selection of seed mixtures shall be subject to approval by the township.
- (2) Riparian forest buffer management plan prepared in accordance with 25 Pa. Code Chapter 102 §14(b)(4) if required.
- (3) Identification of a responsible individual, corporation, association or other entity for ownership and maintenance of both temporary and permanent stormwater management and erosion and sedimentation control facilities.
- (4) Establishment of suitable easements for access to all facilities in accordance with § 113-31.Q.
- (5) Identification of the amount of impervious coverage on each lot, measured in square feet, for which the SWM facilities have been designed. For lots intended for development of a single residential dwelling unit, the maximum permitted impervious coverage used for the design shall be the maximum permitted impervious coverage for the zoning district in accordance with Chapter 135, Zoning.

**§ 113-64. Maintenance of facilities accepted by the township.**

- A. The township reserves the right to accept or reject the ownership and operating responsibility of any SWM facilities.
- B. If SWM facilities are accepted by the township for dedication, the landowner/developer shall be required to pay a specified amount to the Township to defray costs of periodic inspections and maintenance expenses. This fee shall be provided to the township prior to unconditional plan approval. The amount of the deposit shall be determined as follows subject to the approval of the Board of Supervisors:
  - (1) The deposit shall cover the estimated costs for maintenance and inspections for 25 years. The township will establish the estimated costs according to the O&M requirements outlined in the approved O&M plan.
  - (2) The amount of the deposit to the fund shall be converted to present worth of the annual series values.
  - (3) If a storage facility is proposed that also serves as a recreation facility (e.g. ballfield, lake), the township may reduce or waive the amount of the maintenance fund deposit based upon the value of the land for public recreation purpose.
- C. If at any time a dedicated storage facility is eliminated due to the installation of storm sewers or other storage facility such as a regional detention facility, the unused portion of the maintenance fund deposit will be applied to the cost of abandoning the facility and connecting to the storm sewer system or other facility. Any amount of the deposit remaining after the costs of abandonment are paid will be returned to the depositor.
- D. Maintenance shall be conducted as necessary to provide for the continued functioning of the facility. Costs for inspections, maintenance and repairs are recoverable from the deposit made pursuant to subsection B above.

**§ 113-65. Maintenance of existing facilities/BMPs**

SWM facilities existing on the effective date of this chapter, which have not been accepted by the township or for which maintenance responsibility has not been assumed by a private entity such as a homeowners' association shall be maintained by the individual Landowners. Such maintenance shall include at a minimum those items set forth in § 113-63.B(1) above. If the township determines at any time that any permanent SWM facility has been eliminated, altered, blocked through the erection of structures or the deposit of materials, or improperly maintained, the condition constitutes a nuisance and the township shall notify the Landowner of corrective measures that are required, and provide for a reasonable period of time, not to exceed 30 days, within which the property owner shall take such corrective action. If the Landowner does not take the required corrective action, the township may either perform the work or contract for the performance of the work and bill the Landowner for the cost of the work plus a penalty of 10% of the cost of the work. If such bill is not paid by the property owner within 30 days, the township may file a municipal claim against the property upon which the work was performed in accordance with the applicable laws. The township shall have the right to choose among the remedies and may use one or more remedies concurrently.

**§ 113-66. (Reserved)**

**§ 113-67. (Reserved)**

**§ 113-68. (Reserved)**

**§ 113-69. (Reserved)**

**§ 113-70. (Reserved)**

**ARTICLE VII. FEES AND EXPENSES****§ 113-71. General.**

The township may include all costs incurred in the fees charged to an applicant. The fees shall be established by resolution of the Board of Supervisors.

**§ 113-72. Expenses covered by fees.**

The fees may include, but not be limited to, costs for the following:

- A. Administrative and clerical costs.
- B. Review of the SWM Site Plan.
- C. Review of the Stormwater Operation and Maintenance Plan and Stormwater Agreement by the Township Solicitor/Staff.
- D. Inspections.
- E. Any additional work required to enforce any provisions of this chapter, correct violations, and assure proper completion of stipulated remedial actions.

- § 113-73. (Reserved)
- § 113-74. (Reserved)
- § 113-75. (Reserved)
- § 113-76. (Reserved)
- § 113-77. (Reserved)
- § 113-78. (Reserved)
- § 113-79. (Reserved)
- § 113-80. (Reserved)

## **ARTICLE VIII. PROHIBITIONS**

### **§ 113-81. Prohibited discharges and connections.**

- A. The following connections are prohibited, except as provided in § 113-81.D below:
  - (1) Any drain or conveyance, whether on the surface or subsurface, that allows any non-stormwater discharge including sewage, process wastewater, and wash water to enter a regulated small MS4 or to enter waters of this Commonwealth, and any connections to the storm sewer from indoor drains and sinks; and
  - (2) Any drain or conveyance connected from a commercial or industrial land use to the MS4 which has not been documented in plans, maps, or equivalent records, and approved by the township.
- B. No person shall allow, or cause to allow, discharges into a regulated small MS4, or discharges into surface waters of this Commonwealth, which are not composed entirely of stormwater, except (1) as provided in § 113-81.D below and (2) discharged allowed under state or federal permit.
- C. No person shall place any structure, fill, landscaping or vegetation into a SWM facility or within a drainage easement that will limit or diminish the functioning of the facility in any manner.
- D. The following discharges are authorized unless they are determined to be significant contributors to pollution of a regulated small MS4 or to the waters of this Commonwealth:
  - (1) Discharges from firefighting activities
  - (2) Potable water sources including water line flushing
  - (3) Irrigation drainage
  - (4) Air conditioning condensate
  - (5) Springs
  - (6) Water from crawl space pumps

- (7) Pavement wash waters where spills or leaks of toxic or hazardous materials have not occurred (unless all spill material has been removed) and where detergents are not used
  - (8) Flows from riparian habitats and wetlands
  - (9) Uncontaminated water from foundations or from footing drains
  - (10) Lawn watering
  - (11) De-chlorinated swimming pool discharges
  - (12) Uncontaminated groundwater
  - (13) Water from individual residential car washing
  - (14) Routing external building wash down (which does not use detergents or other compounds)
  - (15) Diverted stream flows
  - (16) Rising ground waters
- E. In the event that the township or DEP determines that any of the discharges identified in § 113-81.D above significantly contribute to pollution of the waters of this Commonwealth, the township or DEP will notify the responsible person(s) to cease the discharge.

**§ 113-82. Alteration of SWM BMPs.**

No person shall modify, remove, fill, landscape, or alter any SWM BMPs, facilities, areas, or structures without the written approval of the township.

**§ 113-83. (Reserved)**

**§ 113-84. (Reserved)**

**§ 113-85. (Reserved)**

**§ 113-86. (Reserved)**

**§ 113-87. (Reserved)**

**§ 113-88. (Reserved)**

**§ 113-89. (Reserved)**

**§ 113-90. (Reserved)**

## **ARTICLE IX. ENFORCEMENT AND PENALTIES**

**§ 113-91. Right-of-entry.**

Upon presentation of proper credentials, duly authorized representatives of the township may enter at reasonable times upon any property within the township to investigate or ascertain the condition of the subject property in regard to any aspect regulated by this chapter.

### **§ 113-92. Enforcement.**

The enforcement officer is hereby authorized and directed to enforce the provisions of this chapter.

- A. Any permit or approval issued by the township pursuant to this chapter may be suspended or revoked by the enforcement officer for:
  - (1) Noncompliance with or failure to implement any provision of the approved SWM Site Plan or O&M Agreement.
  - (2) A violation of any provisions of this chapter or any other applicable law, ordinance, rule, or regulation relating to the regulated activity.
  - (3) The creation of any condition or the commission of any act during construction or development that constitutes or creates a hazard, nuisance, pollution or endangers the life or property of others.
- B. A suspended permit or other approval granted under this chapter may be reinstated by the enforcement officer when:
  - (1) The township has inspected and approved the corrections to the violation that caused the suspension; and
  - (2) The township is satisfied that the violation has been corrected.
- C. An approval that has been revoked by the township cannot be reinstated. The applicant may apply for a new approval under the provisions of this chapter.
- D. Notification of suspension or revocation of a stormwater management permit. In the event of a suspension of a stormwater management permit, the enforcement officer shall provide written notification, by certified mail, of the violation to the landowner at his last known address. Such notification shall:
  - (1) Cite the specific violation, describe the requirements which have not been met and cite the provisions of the chapter relied upon.
  - (2) Identify the specific protective measures to be taken.
  - (3) Assign a reasonable time period necessary for action or, in the case of revocation, identify if the township has authorized protective measures to be performed at the cost to the landowner.
  - (4) Identify the right of the landowner to request a hearing before the Township Board of Supervisors if aggrieved by the suspension.

### **§ 113-93. Violations, Penalties, and Remedies.**

- A. It shall be a violation of this chapter to commit or permit any other person to commit any of the follow acts:
  - (1) To commence Regulated Activities prior to obtaining unconditional approval of a SWM Site Plan or in violation of the terms or conditions of a SWM Site Plan approved under this chapter.
  - (2) To install, repair, modify or alter SWM Facilities prior to obtaining approvals under this chapter, or, in a manner which violates the terms and conditions of any Approval issued under this chapter.

- (3) To misuse or fail to maintain any SWM Facility installed upon a property.
  - (4) To construct any improvements upon, grade, fill or take any other action which will impair the proper functioning of any SWM Facility.
  - (5) To place false information on, or, omit relevant information from an application for Approval under this chapter.
  - (6) To fail to comply with any other provisions of this chapter.
- B. For each violation of the provisions of this chapter, the owner, agent, lessee, or contractor or any other person who commits, takes part in, or assists in any such violation shall be liable upon conviction thereof in a summary proceeding to pay a fine of not less than \$200.00 nor more than \$1,000.00 for each offense, together with the costs of prosecution. Each day or portion thereof in which a violation exists shall be considered a separate violation of this chapter, and each Section of this chapter which is violated shall be considered a separate violation.
- C. The township may also institute suits to restrain, prevent, or abate a violation of this chapter in equity or at law. Such proceedings in equity or at law may be initiated before any court of competent jurisdiction. In cases of emergency where, in the opinion of the court, the circumstances of the case require immediate abatement of the unlawful conduct, the court may, in its decree, fix a reasonable time during which the person responsible for the unlawful conduct shall correct or abate the same. The expense of such proceedings shall be recoverable from the violator in such manner as may now or hereafter be provided by law.
- D. The Board of Supervisors may also take actions relating to suspension or revocation of permits set forth in § 113-92.
- E. The enforcement officer may institute summary criminal proceedings without prior action of the Board of Supervisors.

**§ 113-94. Violations considered a nuisance.**

Any person, partnership or corporation engaged in a regulated activity, as defined in § 113-22 of this chapter, shall implement the measures required by the stormwater management permit and this chapter. Any regulated activity conducted in violation of this chapter or the stormwater management permit is hereby declared a public nuisance.

**§ 113-95. Appeals.**

- A. Any persons aggrieved by any action of the Township may appeal to the Township Board of Supervisors within 30 days from the date of the action appealed from. Any such appeal shall be governed by the procedures of Article V of the Local Agency Law, 2 Pa. C.S. §501 et seq.
- B. Any person aggrieved by any decision of the Mount Joy Township Board of Supervisors or the Mount Joy Township Planning Commission may appeal to the Lancaster County Court of Common Pleas, in accordance with Article II of the Local Agency Law, 2 Pa. C.S. §701 et seq., within 30 days of that decision.

**§ 113-96. Modification of ordinance provisions.**

- A. The provisions of this chapter not relating to water quality are intended as minimum standards for the protection of the public health, safety, and welfare. The township reserves

the right to modify or to extend them conditionally in individual cases as may be necessary in the public interest; provided, however, that such variation shall not have the effect of nullifying the intent and purpose of this chapter, and that the applicant shows that to the satisfaction of the township that the applicable regulation is unreasonable, or will cause undue hardship, or that an alternative proposal will allow for equal or better results. The list of such modifications, along with an explanation of and justification for each modification, shall be included on the plan. This section does not apply during an enforcement action.

- B. In granting waivers/modifications for provisions of this chapter not relating to water quality, the township may impose such conditions as will, in its judgment, secure substantially the objectives and standards and requirements of this chapter.
- C. Authority to grant waivers/modifications.
  - (1) When an application for a stormwater management permit is submitted as part of an application for approval of a subdivision or land development plan in accordance with Chapter 119, Subdivision and Land Development, the Planning Commission shall have the power to grant a waiver/modification in accordance with this Section.
  - (2) If the application for a stormwater management permit is not submitted as part of an application for subdivision or land development approval, the Township Board of Supervisors may grant a waiver/modification in accordance with this Section.
- D. Application procedures for requests for waivers.
  - (1) To the extent that regulated activities are part of a subdivision or land development, all power and authority to grant waivers shall be vested in the Planning Commission as the agency given jurisdiction to administer Chapter 119, Subdivision and Land Development. All requests for waivers shall be processed by the Planning Commission in accordance with the procedures established in Chapter 119, Subdivision and Land Development.
  - (2) To the extent that regulated activities for which a permit is required are not part of a subdivision or land development, applications for waivers shall be processed in accordance with the provisions herein.
    - (a) A request for a waiver shall be submitted to the Township Secretary. The request shall be made in writing and shall identify the specific section of this chapter which is requested to be waived, the proposed alternative to the requirements, when applicable, and the justifications for the waiver.
    - (b) The Township Secretary shall schedule the request for consideration by the Township Board of Supervisors at a public meeting within 60 days of receipt and provide adequate notice to the applicant, the enforcement officer and any other parties of the meeting at which consideration of the request is scheduled. The Township Board of Supervisors shall, following consideration of the request, take such public action as it shall deem advisable and notify all parties within 30 days of the action. Such notice shall cite the findings and reasons for the disposition of the waiver. Failure of the Township Board of Supervisors to render a decision and communicate it as prescribed above shall be deemed an approval unless the time period is extended by the applicant in writing.

**§ 113-97. Applicability.**

It is the intent of the Board of Supervisors in the enactment of the chapter to set forth and separate the responsibilities of the enforcement officer in the administration of the Mount Joy Township Stormwater Management Chapter from the responsibilities of the Mount Joy Township Planning Commission in the administration of Chapter 119, Subdivision and Land Development. In the event of any inconsistency between this chapter and Chapter 119, Subdivision and Land Development, it is the intent of the Board of Supervisors that this chapter, which has been enacted under the authority of the Second Class Township Code, shall apply to all earth disturbance activities which are not regulated by ordinances enacted under the authority of the Pennsylvania Municipalities Planning Code.

To the extent that such activities are regulated by ordinances enacted under the authority of the Pennsylvania Municipalities Planning Code, the provisions of Chapter 119, Subdivision and Land Development, shall apply, and any inconsistencies between this chapter and Chapter 119, Subdivision and Land Development, shall be construed in accordance with this intent.





## Appendix No. 1 Runoff Coefficients "C" for Rational Formula

Runoff coefficients for storm recurrence intervals less than 25 years.

RUNOFF COEFFICIENTS "C" FOR RATIONAL FORMULA												
Soil Group	A			B			C			D		
Slope	0-2%	2-6%	6%+	0-2%	2-6%	6%+	0-2%	2-6%	6%+	0-2%	2-6%	6%+
Land Use												
Cultivated Land:												
Winter Conditions	0.14	0.23	0.34	0.21	0.32	0.41	0.27	0.37	0.48	0.34	0.45	0.56
Summer Conditions	0.10	0.16	0.22	0.14	0.20	0.28	0.19	0.26	0.33	0.23	0.29	0.38
Fallowed Fields:												
Poor Conditions	0.12	0.19	0.28	0.17	0.25	0.34	0.23	0.33	0.40	0.27	0.35	0.45
Good Conditions	0.08	0.13	0.16	0.11	0.15	0.21	0.14	0.19	0.26	0.18	0.23	0.31
Forest/Woodland	0.08	0.11	0.14	0.10	0.14	0.18	0.12	0.16	0.20	0.15	0.20	0.25
Grass Areas:												
Good Conditions	0.10	0.16	0.20	0.14	0.19	0.26	0.18	0.22	0.30	0.21	0.25	0.35
Average Conditions	0.12	0.18	0.22	0.16	0.21	0.28	0.20	0.25	0.34	0.24	0.29	0.41
Poor Conditions	0.14	0.21	0.30	0.18	0.28	0.37	0.25	0.35	0.44	0.30	0.40	0.50
Impervious Areas	0.90	0.91	0.92	0.91	0.92	0.93	0.92	0.93	0.94	0.93	0.94	0.95
Weighted Residential:												
Lot Size 1/8 Acre	0.29	0.33	0.36	0.31	0.35	0.40	0.34	0.38	0.44	0.36	0.41	0.48
Lot Size 1/4 Acre	0.26	0.30	0.34	0.29	0.33	0.38	0.32	0.36	0.42	0.34	0.38	0.46
Lot Size 1/3 Acre	0.24	0.28	0.31	0.26	0.32	0.35	0.29	0.35	0.40	0.32	0.36	0.45
Lot Size 1/2 Acre	0.21	0.25	0.28	0.24	0.27	0.32	0.27	0.31	0.37	0.30	0.34	0.43
Lot Size 1 Acre	0.18	0.23	0.26	0.21	0.24	0.30	0.24	0.29	0.36	0.28	0.32	0.41

## Appendix No. 2 Runoff Curve Numbers "CN" for SCS Method

Table 2.1 Runoff curve numbers for urban areas<sup>1</sup>

Cover description	Average percent impervious area <sup>2</sup>	Curve numbers for hydrologic soil group			
		A	B	C	D
<i>Fully developed urban areas (vegetation established)</i>					
Open space (lawns, parks, golf courses, cemeteries, etc.) <sup>3</sup> :					
Poor condition (grass cover < 50%) .....		68	79	86	89
Fair condition (grass cover 50% to 75%) .....		49	69	79	84
Good condition (grass cover > 75%) .....		39	61	74	80
Impervious areas:					
Paved parking lots, roofs, driveways, etc. (excluding right-of-way) .....		98	98	98	98
Streets and roads:					
Paved; curbs and storm sewers (excluding right-of-way) .....		98	98	98	98
Paved; open ditches (including right-of-way) .....		83	89	92	93
Gravel (including right-of-way) .....		76	85	89	91
Dirt (including right-of-way) .....		72	82	87	89
Western desert urban areas:					
Natural desert landscaping (pervious areas only) <sup>4</sup> .....		63	77	85	88
Artificial desert landscaping (impervious weed barrier, desert shrub with 1- to 2-inch sand or gravel mulch and basin borders) .....		96	96	96	96
Urban districts:					
Commercial and business .....	85	80	92	94	95
Industrial .....	72	81	88	91	93
Residential districts by average lot size:					
1/8 acre or less (town houses) .....	65	77	85	90	92
1/4 acre .....	38	61	75	83	87
1/3 acre .....	30	57	72	81	86
1/2 acre .....	25	54	70	80	85
1 acre .....	20	51	68	79	84
2 acres .....	12	46	65	77	82
<i>Developing urban areas</i>					
Newly graded areas (pervious areas only, no vegetation) <sup>5</sup> .....					
		77	86	91	94
Idle lands (CN's are determined using cover types similar to those in table 2-2c).					

<sup>1</sup> Average runoff condition, and  $I_a = 0.2S$ .

<sup>2</sup> The average percent impervious area shown was used to develop the composite CN's. Other assumptions are as follows: impervious areas are directly connected to the drainage system, impervious areas have a CN of 98, and pervious areas are considered equivalent to open space in good hydrologic condition. CN's for other combinations of conditions may be computed using figure 2-3 or 2-4.

<sup>3</sup> CN's shown are equivalent to those of pasture. Composite CN's may be computed for other combinations of open space cover type.

<sup>4</sup> Composite CN's for natural desert landscaping should be computed using figures 2-3 or 2-4 based on the impervious area percentage (CN = 98) and the pervious area CN. The pervious area CN's are assumed equivalent to desert shrub in poor hydrologic condition.

<sup>5</sup> Composite CN's to use for the design of temporary measures during grading and construction should be computed using figure 2-3 or 2-4 based on the degree of development (impervious area percentage) and the CN's for the newly graded pervious areas.

Table 2.2 Runoff curve numbers for cultivated agricultural lands<sup>1</sup>

Cover description			Curve numbers for hydrologic soil group			
Cover type	Treatment <sup>2</sup>	Hydrologic condition <sup>2</sup>	A	B	C	D
Fallow	Bare soil	—	77	86	91	94
	Crop residue cover (CR)	Poor	76	85	90	93
		Good	74	83	88	90
Row crops	Straight row (SR)	Poor	72	81	88	91
		Good	67	78	85	89
	SR + CR	Poor	71	80	87	90
		Good	64	75	82	85
	Contoured (C)	Poor	70	79	84	88
		Good	65	75	82	86
	C + CR	Poor	69	78	83	87
		Good	64	74	81	85
	Contoured & terraced (C&T)	Poor	66	74	80	82
		Good	62	71	78	81
C&T+ CR	Poor	65	73	79	81	
	Good	61	70	77	80	
Small grain	SR	Poor	65	76	84	88
		Good	63	75	83	87
	SR + CR	Poor	64	75	83	86
		Good	60	72	80	84
	C	Poor	63	74	82	85
		Good	61	73	81	84
	C + CR	Poor	62	73	81	84
		Good	60	72	80	83
	C&T	Poor	61	72	79	82
		Good	59	70	78	81
C&T+ CR	Poor	60	71	78	81	
	Good	58	69	77	80	
Close-seeded or broadcast legumes or rotation meadow	SR	Poor	66	77	85	89
		Good	58	72	81	85
	C	Poor	64	75	83	85
		Good	55	69	78	83
	C&T	Poor	63	73	80	83
Good	51	67	76	80		

<sup>1</sup> Average runoff condition, and  $I_n=0.2S$

<sup>2</sup> Crop residue cover applies only if residue is on at least 5% of the surface throughout the year.

<sup>3</sup> Hydraulic condition is based on combination factors that affect infiltration and runoff, including (a) density and canopy of vegetative areas, (b) amount of year-round cover, (c) amount of grass or close-seeded legumes, (d) percent of residue cover on the land surface (good  $\geq 20\%$ ), and (e) degree of surface roughness.

Poor: Factors impair infiltration and tend to increase runoff.

Good: Factors encourage average and better than average infiltration and tend to decrease runoff.

Table 2.3 Runoff curve numbers for other agricultural lands<sup>1</sup>

Cover type	Cover description	Hydrologic condition	Curve numbers for hydrologic soil group			
			A	B	C	D
Pasture, grassland, or range—continuous forage for grazing. <sup>2/</sup>		Poor	68	79	86	89
		Fair	49	69	79	84
		Good	39	61	74	80
Meadow—continuous grass, protected from grazing and generally mowed for hay.		—	30	58	71	78
Brush—brush-weed-grass mixture with brush the major element. <sup>3/</sup>		Poor	48	67	77	83
		Fair	35	56	70	77
		Good	30 <sup>4/</sup>	48	65	73
Woods—grass combination (orchard or tree farm). <sup>5/</sup>		Poor	57	73	82	86
		Fair	43	65	76	82
		Good	32	58	72	79
Woods. <sup>6/</sup>		Poor	45	66	77	83
		Fair	38	60	73	79
		Good	30 <sup>4/</sup>	55	70	77
Farmsteads—buildings, lanes, driveways, and surrounding lots.		—	59	74	82	86

<sup>1</sup> Average runoff condition, and  $I_a = 0.2S$ .

<sup>2</sup> *Poor*: <50% ground cover or heavily grazed with no mulch.

*Fair*: 50 to 75% ground cover and not heavily grazed.

*Good*: >75% ground cover and lightly or only occasionally grazed.

<sup>3</sup> *Poor*: <50% ground cover.

*Fair*: 50 to 75% ground cover.

*Good*: >75% ground cover.

<sup>4</sup> Actual curve number is less than 30; use CN = 30 for runoff computations.

<sup>5</sup> CN's shown were computed for areas with 50% woods and 50% grass (pasture) cover. Other combinations of conditions may be computed from the CN's for woods and pasture.

<sup>6</sup> *Poor*: Forest litter, small trees, and brush are destroyed by heavy grazing or regular burning.

*Fair*: Woods are grazed but not burned, and some forest litter covers the soil.

*Good*: Woods are protected from grazing, and litter and brush adequately cover the soil.

Table 2.4 Runoff curve numbers for arid and semiarid rangelands<sup>1</sup>

Cover description		Curve numbers for hydrologic soil group			
Cover type	Hydrologic condition <sup>2</sup>	A <sup>3</sup>	B	C	D
Herbaceous—mixture of grass, weeds, and low-growing brush, with brush the minor element.	Poor		80	87	93
	Fair		71	81	89
	Good		62	74	85
Oak-aspen—mountain brush mixture of oak brush, aspen, mountain mahogany, bitter brush, maple, and other brush.	Poor		66	74	79
	Fair		48	57	63
	Good		30	41	48
Pinyon-juniper—pinyon, juniper, or both; grass understory.	Poor		75	85	89
	Fair		58	73	80
	Good		41	61	71
Sagebrush with grass understory.	Poor		67	80	85
	Fair		51	63	70
	Good		35	47	55
Desert shrub—major plants include saltbush, greasewood, creosotebush, blackbrush, bursage, palo verde, mesquite, and cactus.	Poor	63	77	85	88
	Fair	55	72	81	86
	Good	49	68	79	84

<sup>1</sup> Average runoff condition, and  $I_a = 0.2S$ . For range in humid regions, use table 2-2c.

<sup>2</sup> Poor: <30% ground cover (litter, grass, and brush overstory).

Fair: 30 to 70% ground cover.

Good: > 70% ground cover.

<sup>3</sup> Curve numbers for group A have been developed only for desert shrub.

## Appendix No. 3 Time of Concentration (Tc) worksheet

Project	By	Date
Location	Checked	Date

Check one:  Present  Developed

Check one:  T<sub>C</sub>  T<sub>t</sub> through subarea

Notes: Space for as many as two segments per flow type can be used for each worksheet.  
Include a map, schematic, or description of flow segments.

**Sheet flow (Applicable to T<sub>C</sub> only)**

	Segment ID			
1. Surface description (table 3-1) .....				
2. Manning's roughness coefficient, n (table 3-1) .....				
3. Flow length, L (total L + 300 ft) ..... ft				
4. Two-year 24-hour rainfall, P <sub>2</sub> ..... in				
5. Land slope, s ..... ft/ft				
6. $T_t = \frac{0.007 (nL)^{0.8}}{P_2^{0.5} s^{0.4}}$ Compute T <sub>t</sub> ..... hr		+		=

**Shallow concentrated flow**

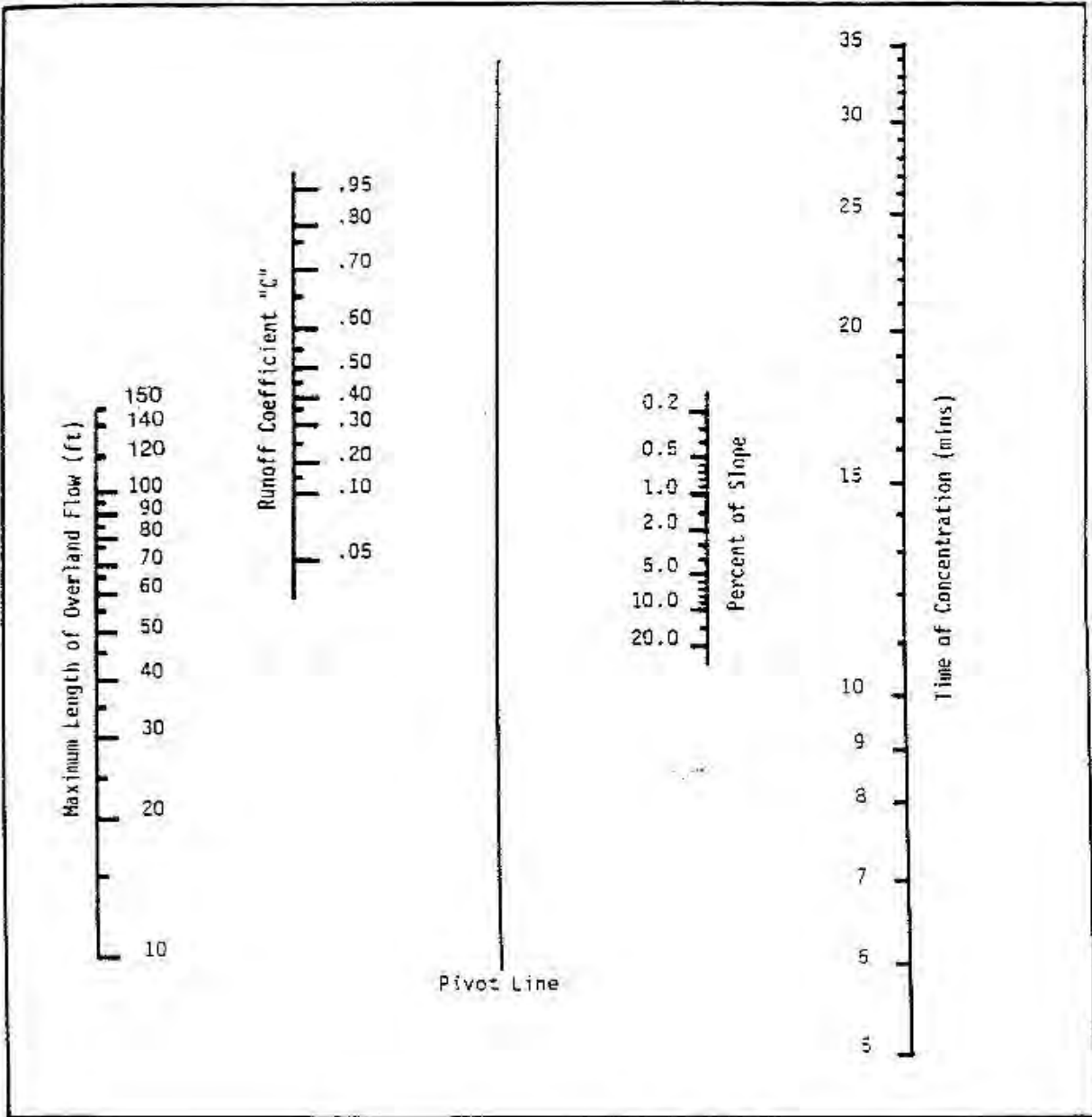
	Segment ID			
7. Surface description (paved or unpaved) .....				
8. Flow length, L .....ft				
9. Watercourse slope, s ..... ft/ft				
10. Average velocity, V (figure 3-1) ..... ft/s				
11. $T_t = \frac{L}{3600 V}$ Compute T <sub>t</sub> ..... hr		+		=

**Channel flow**

	Segment ID			
12. Cross sectional flow area, a ..... ft <sup>2</sup>				
13. Wetted perimeter, p <sub>w</sub> ..... ft				
14. Hydraulic radius, $r = \frac{a}{p_w}$ Compute r ..... ft				
15. Channel slope, s ..... ft/ft				
16. Manning's roughness coefficient, n .....				
17. $V = \frac{1.49 r^{2/3} s^{1/2}}{n}$ Compute V ..... ft/s				
18. Flow length, L ..... ft				
19. $T_t = \frac{L}{3600 V}$ Compute T <sub>t</sub> ..... hr		+		=
20. Watershed or subarea T <sub>C</sub> or T <sub>t</sub> (add T <sub>t</sub> in steps 6, 11, and 19) ..... Hr				

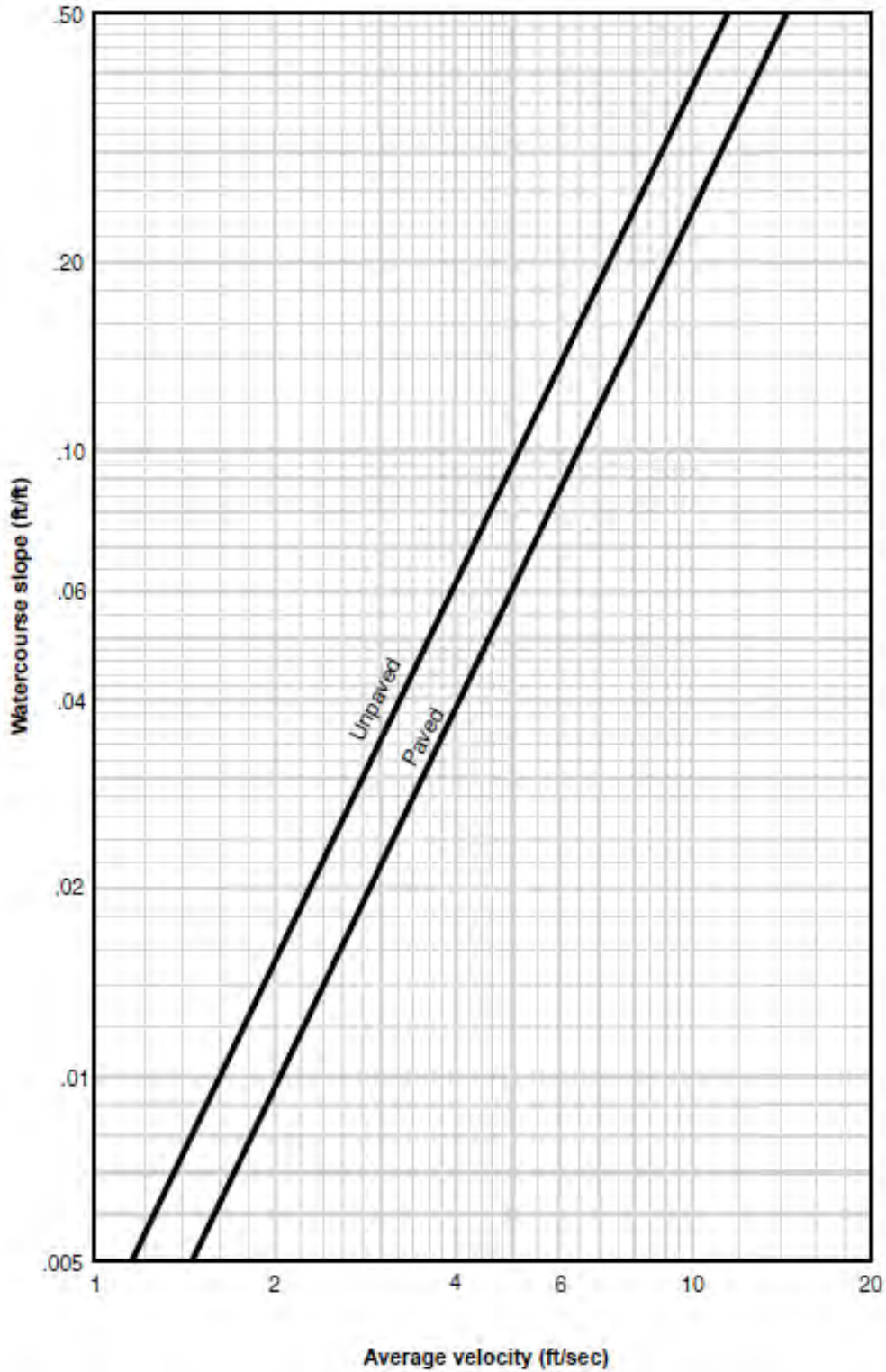
# Appendix No. 4 Nomograph for determining sheet flow

(for use with the Rational Method)





**Appendix No. 5 Average velocities for estimating travel time for shallow concentrated flow**



## **Appendix No. 6 Mount Joy Township SWM Site Plan Approval Certification**

*For regulated activities in connection with a subdivision or land development:*

At a meeting on \_\_\_\_\_, 20\_\_, the Mount Joy Township Planning Commission approved this project, and all conditions have been met. This approval includes the complete set of plans and information which are filed with the Township in Mount Joy Township Planning Commission File No. \_\_\_\_\_, based upon its conformity with the standards of Chapter 113, Stormwater Management.

\* \_\_\_\_\_ \*

\* Signatures of the Chairman and Vice Chairman or their designees.

*For regulated activities not in connection with a subdivision or land development:*

On \_\_\_\_\_, 20\_\_, \_\_\_\_\_ (name of enforcement officer) approved this project, and all conditions have been met. This approval includes the complete set of plans and information which are filed with the Permit Application No. \_\_\_\_\_, based upon its conformity with the standards of Chapter 113, Stormwater Management.

\* \_\_\_\_\_

\* Signature of the Enforcement Officer

**Appendix No. 7 Operation and Maintenance (O&M)  
Agreement – Stormwater Management Facilities**

Prepared By: \_\_\_\_\_  
\_\_\_\_\_  
\_\_\_\_\_  
\_\_\_\_\_

Return To: Same

Parcel ID # \_\_\_\_\_

**STORMWATER MANAGEMENT AGREEMENT  
AND DECLARATION OF EASEMENT**

THIS AGREEMENT AND DECLARATION OF EASEMENT made this \_\_\_\_\_ day of \_\_\_\_\_, 20\_\_\_\_, by and between \_\_\_\_\_, a \_\_\_\_\_ with a mailing address at \_\_\_\_\_ (hereinafter whether singular or plural referred to as the “Grantor”), and **MOUNT JOY TOWNSHIP**, Lancaster County, Pennsylvania, a municipal corporation duly organized under the laws of the Commonwealth of Pennsylvania, with its municipal office located at 159 Merts Drive, Elizabethtown, PA 17022 (hereinafter referred to as the “Township”).

**BACKGROUND**

Grantor is owner of premises located \_\_\_\_\_, in the Township of Mount Joy, Lancaster County, Pennsylvania, as more specifically described in a deed recorded in Deed or Record Book \_\_\_\_\_, Volume \_\_\_\_\_, Page \_\_\_\_\_, or at Document No. \_\_\_\_\_ in the Office of the Recorder of Deeds in and for Lancaster County, Pennsylvania, and as shown on the \_\_\_\_\_ (Name of Plan), prepared by \_\_\_\_\_, Drawing No. \_\_\_\_\_, dated \_\_\_\_\_, last revised \_\_\_\_\_ (hereinafter referred to as the “Premises”).

Prior to beginning construction on any subdivision or land development, Grantor is required, under the Mount Joy Township Subdivision and Land Development Ordinance and the Mount Joy

Township Stormwater Ordinance (collectively referred to as the “Ordinance”), to file a final plan with the Mount Joy Township Planning Commission or Enforcement Officer, as applicable. Pursuant to the Ordinance, Grantor must include stormwater management data in its subdivision and/or land development application. The Ordinance requires that Grantor’s plan reflect and/or be accompanied with supporting documentation which identifies the ownership of, and the method of administering and maintaining, all permanent stormwater management facilities. Drainage courses, swales, grassed waterways, stormwater inlets, pipes, conduits, detention basins, retention basins, infiltration structures, and other stormwater management facilities, including Best Management Practices facilities (“BMPs”), shall be included under the term “stormwater management facilities” in this Agreement and Declaration of Easement.

The purpose of this Agreement and Declaration of Easement is to describe the ownership and maintenance responsibilities for the stormwater facilities which will be installed on the Premises and to impose the ownership and maintenance responsibilities upon Grantor, his heirs, personal representatives and assigns and upon successor owners of the Premises, and set forth the rights of the Township.

NOW, THEREFORE, intending to be legally bound hereby and in consideration of receiving approval of its Subdivision and/or Land Development Plan and/or its Stormwater Management Site Plan (hereinafter referred to as the “Final Plan”) from the Township, and in consideration of receiving permits from the Township to develop the Premises, Grantor, for Grantor and the heirs, personal representatives and assigns of Grantor, covenant and declare as follows:

1. The stormwater facilities will be owned by Grantor, his heirs, personal representatives, successors and assigns.

2. All drainage courses, swales, stormwater inlets, pipes, conduits, detention basins, BMPs, and other stormwater facilities shall be installed, constructed and maintained by Grantor, his heirs, personal representatives, successors and assigns, in a first-class condition in conformance with the approved Final Plan, including any accompanying stormwater management plans and information, and as recorded in the Office of the Recorder of Deeds in and for Lancaster County, and in a manner sufficient to meet or exceed the performance standards and specifications set forth on the approved Final Plan, including any accompanying stormwater management plans and information, and as recorded in the Office of the Recorder of Deeds in and for Lancaster County. These responsibilities shall include, but not be limited to, the following:

(a) Liming, fertilizing, seeding and mulching of vegetated channels and all other unstabilized soils or areas according to the specifications in the “Erosion and Sedimentation Pollution Control Manual” published by the Pennsylvania Department of Environmental Protection, the Penn State Agronomy Guide, or such similar accepted standard.

(b) Reestablishment of vegetation by seeding and mulching or sodding of scoured areas or areas where vegetation has not been successfully established.

(c) Mowing as necessary to maintain adequate stands of grass and to control weeds. Chemical weed control may be used if federal, state and local laws and regulations are met. Selection of seed mixtures shall be subject to approval by the Township.

(d) Removal of silt from all permanent structures which trap silt or sediment in order to keep the material from building up in grass waterways, pipes, detention or retention basins, infiltration structures, BMPs, and/or other facilities and thus reducing their capacity.

(e) Removal of silt from all permanent drainage structures, in particular BMPs, in order to maintain the design storage volumes. Regular programs shall be established and maintained.

(f) Regular inspection of the areas in question to assure proper maintenance and care, including but not limited to proper implementation of BMPs. **ADD ANY SPECIFIC INSPECTION REQUIREMENTS IN THE PCSM PLAN.**

(g) Regular maintenance to insure that all pipes, swales and detention facilities shall be kept free of any debris or other obstruction. **ADD ANY SPECIFIC MAINTENANCE REQUIREMENTS IN THE PCSM PLAN.**

(h) Regular maintenance of all facilities designed to improve water quality to insure that such facilities function in accordance with their design. **ADD ANY SPECIFIC MAINTENANCE REQUIREMENTS IN THE PCSM PLAN SUCH AS, IF APPLICABLE:** Maintenance of the infiltration bed and infiltration system by mowing grass regularly over the infiltration bed; keeping the yard drains and roof drains free of debris in good repair at all times; flushing the infiltration system using a water hose at the cleanouts once every 90 days to insure the infiltration system is clear of debris; keeping the sumps in the yard inlets and downspout sumps free of debris; and inspecting the infiltration bed four times per year or after each rain event exceeding one inch.

(i) Repair of any subsidence, including subsidence caused by sinkholes.

(j) **IF APPLICABLE:** Replacement of displaced riprap within the outlet energy dissipater immediately after it is displaced, particularly after major storm discharge events.

(k) **IF APPLICABLE:** Vacuum sweeping of areas of porous paving to keep surface free of sediment as needed, typically three to four times per year and maintaining all areas of porous paving free from sealing, surfacing or re-paving with non-porous materials.

(l) **IF APPLICABLE:** Aerate areas of amended soils annually. No impervious surface may be placed or installed on any area of amended soils.

(m) Removal of trash and debris on a regular basis.

Include a statement that the approved Operations and Maintenance (O&M) Plan is attached as an exhibit if there are any requirements in addition to those in Paragraph 2. Paragraph 2 may be revised to simply incorporate an exhibit if all post construction inspection, operations, and maintenance requirements are included on the exhibits.

Grantors, his heirs, personal representatives, successors and assigns, shall be responsible for performing the foregoing maintenance.

3. Grantor, his heirs, personal representatives, successors and assigns, shall be responsible for maintaining records of all inspections of and maintenance to BMPs and other stormwater management facilities. Grantor, his heirs, personal representatives, successors and assigns, shall be responsible to prepare all annual BMP and post construction stormwater management facility reports detailing the annual inspection and maintenance activities performed which are required by the terms of any NPDES permit or other state or federal regulation or requirement and submit such reports to the Township on or before DATE of each calendar year, together with any fee which the Township may impose for the review and processing of such report. It is the responsibility of Grantor to inform successor owners of the Premises or any lot created from the Premises of this reporting requirement. The failure to submit an annual report is a violation of this Agreement. The Township may prepare any required report and recover all costs require to prepare such report from the then-owner of the Premises or any lot created from the Premises, plus a penalty of ten (10%) percent of such costs and may file a municipal claim to secure payment of such costs.

4. Grantor, for himself, his heirs, personal representatives, successors and assigns, agrees that the failure to maintain all drainage courses, swales, stormwater inlets, pipes, conduits, detention basins, BMPs, and other stormwater management facilities in a first-class condition in conformance with this Agreement and approved Final Plan, including any accompanying stormwater management

plans and information, and as recorded in the Office of the Recorder of Deeds in and for Lancaster County, shall constitute a nuisance and shall be abatable by the Township as such.

5. Grantor, for himself, his heirs, personal representatives, successors and assigns, authorizes the Township, at any time and from time to time, by its authorized representatives, to enter upon the Premises to inspect the stormwater facilities.

6. The Township may require that Grantor, and assigns or any future owner or occupier of the Premises or any part thereof, take such corrective measures as the Township may deem reasonably necessary to bring the Premises into compliance with this Agreement and with the approved Final Plan, including any accompanying stormwater management plans and information, and as recorded in the Office of the Recorder of Deeds in and for Lancaster County.

7. Upon failure of the owner or occupier of the Premises or any part thereof to comply with the terms of this Stormwater Management Agreement or to take corrective measures following reasonable notice from the Township, the Township, through its authorized representatives, may take such corrective measures as it deems reasonably necessary to bring the Premises into compliance with this Agreement and with the approved Final Plan, including any accompanying stormwater management plans and information, and as recorded in the Office of the Recorder of Deeds in and for Lancaster County, including, but not limited to, the removal of any blockage or obstruction from drainage pipes, swales, detention basins, and BMPs, and may charge the cost thereof to Grantor, his heirs, personal representatives, successors and assigns, or any owner of the Premises or any part thereof and, in default of such payment, may cause a municipal lien to be imposed upon the Premises or any part thereof. Any municipal lien filed pursuant to this Agreement shall be in the amount of all costs incurred by the Township, plus a penalty of ten percent (10%) of such costs, plus the Township's reasonable attorney's fees.

8. The stormwater management facilities have been designed to allow a maximum impervious surface coverage

- [if a single lot] of \_\_\_\_\_ square feet. Any proposal to add additional impervious surface coverage to the Premises will require the submission of a stormwater management plan meeting all requirements of applicable regulations in effect at the time such application is filed.
- [if multiple lots with the same coverage] of \_\_\_\_\_ square feet for each lot to be created from the Premises. If the owner of any lot to be created from the Premises desires to

install additional impervious surface coverage, such lot owner must submit an application under the Stormwater Management Ordinance in effect at such time as the application is filed and meet all applicable stormwater management regulations.

- [if multiple lots with difference coverage limits] as set forth in Exhibit A attached hereto and incorporated herein. If the owner of any lot to be created from the Premises desires to install additional impervious surface coverage, such lot owner must submit an application under the Stormwater Management Ordinance in effect at such time as the application is filed and meet all applicable stormwater management regulations.

9. If ownership or maintenance responsibility of the stormwater management facilities is assigned to a home owners' association, condominium unit owners' association, or similar entity, the Township shall be notified. If such association fails to properly maintain the stormwater management facilities, the Township shall have the same rights granted to municipalities under Section 705 of the Pennsylvania Municipalities Planning Code, Act of July 31, 1968, P.L. 805, No. 247, with reference to maintenance of common open space, to maintain the stormwater management facilities. Any association so formed shall enter into an agreement with the Township recognizing its duties and the Township's rights under this Agreement.

10. Grantor hereby imposes upon the Premises for the benefit of all present and future owners of the Premises or part of the Premises, the Township, and all other property owners affected by the stormwater facilities, the perpetual right, privilege and easement for the draining of stormwater in and through the drainage courses, swales, stormwater inlets, pipes, conduits, detention basins, BMPs, and other stormwater facilities depicted on the plan or plans submitted to the Township or hereafter made of record and now or hereafter installed or constructed upon the Premises and, in addition, easements of access to the stormwater facilities.

11. Grantor agrees to indemnify the Township and all of its elected and appointed officials, agents and employees (hereafter collectively referred to as the "Indemnitees") against and hold Indemnitees harmless from any and all liability, loss or damage, including attorneys' fees and costs of investigation and defense, as a result of claims, demands, costs or judgments against Indemnitees which arise as a result of the design, installation, construction or maintenance of the stormwater facilities.

12. Grantor's personal liability under this Agreement shall cease at such time as (a) all stormwater management facilities have been constructed in accordance with the specifications of the



Mount Joy Township Subdivision and Land Development Ordinance, the Mount Joy Township Stormwater Management Ordinance and the approved plans; (b) the stormwater management facilities have been inspected and approved by the Township Engineer; (c) all financial security, including any maintenance security, posted by Grantor has been released by the Township; and (d) Grantor has transferred all lots to be created from the Premises to third parties. Notwithstanding the foregoing, Grantor's personal liability shall continue for any violations of this Agreement and Declaration of Easement which occurred during the time that the Grantor owned the Premises or any lot created from the Premises or in the event the stormwater management facilities were not completed, inspected or approved as set forth in (a) through (c) herein.

13. It is the intent of the parties of this Agreement that personal liability and maintenance obligations shall pass to subsequent title owners upon change in ownership of the Premises or any lot created from the Premises, and such subsequent owners shall assume all personal liability and maintenance obligations for the time period during which they hold title. Personal liability shall remain for any violations of this Agreement and Declaration of Easement which occurred during the period in which an owner held title.

14. The Township may, in addition to the remedies prescribed herein, proceed with any action at law or in equity to bring about compliance with the Township Stormwater Management Ordinance, the Township Subdivision and Land Development Ordinance and this Agreement.

15. This Agreement and Declaration of Easement shall be binding upon the Grantor, the successor and assigns of Grantor, and all present and future owners of the Premises of any part thereof and is intended to be recorded in order to give notice to future owners of the Premises of their duties and responsibilities with respect to the stormwater facilities. Grantor shall include a specific reference to this Agreement in any deed of conveyance for the Premises or any part thereof.

16. This Agreement and Declaration of Easement may be amended only be written instrument signed on behalf of all owners of the Premises and the Township.

17. When the sense so requires, words of any gender used in this Agreement and Declaration of Easement shall be held to include any other gender, and the words in the singular number shall be held to include the plural, and vice versa.

IN WITNESS WHEREOF, the undersigned have caused this Agreement and Declaration to be executed on the day and year first above written.

MOUNT JOY TOWNSHIP

Lancaster County, Pennsylvania

Attest: \_\_\_\_\_ By: \_\_\_\_\_

(Assistant) Secretary (Vice) Chairperson

[MUNICIPALITY SEAL]

(Individual or Husband and Wife Developer)

Witness:

\_\_\_\_\_ (SEAL)

(Signature of Individual)

\_\_\_\_\_ (SEAL)

(Signature of Spouse if Husband and  
Wife are Co-Developers)

IF APPLICABLE:

Trading and doing business as:

\_\_\_\_\_

(Partnership Developer\*)

\_\_\_\_\_

(Name of Partnership)

Witness:

\_\_\_\_\_ By: \_\_\_\_\_ (SEAL)

Partner

\_\_\_\_\_ By: \_\_\_\_\_ (SEAL)

Partner

\_\_\_\_\_ By: \_\_\_\_\_ (SEAL)

Partner

\*All Partners must execute this Agreement

(Corporation Developer)

\_\_\_\_\_

(Name of Corporation)

ATTEST:

By: \_\_\_\_\_

(Assistant) Secretary

By: \_\_\_\_\_

(Vice) President

[CORPORATE SEAL]

(Limited Liability Company Landowner\*\*\*)

\_\_\_\_\_

(Name of Limited Liability Company)

Witnesses:

\_\_\_\_\_ By: \_\_\_\_\_

Member

\_\_\_\_\_ By: \_\_\_\_\_

Member

\_\_\_\_\_ By: \_\_\_\_\_

Member

\*\*\*All members must sign.

(TOWNSHIP ACKNOWLEDGEMENT)

COMMONWEALTH OF PENNSYLVANIA )  
 ) SS:  
COUNTY OF LANCASTER )

On this \_\_\_\_\_ day of \_\_\_\_\_, 20\_\_\_\_, before me, the undersigned officer, a notary public in and for the aforesaid Commonwealth and County, personally appeared \_\_\_\_\_ who acknowledged \_\_\_\_\_self to be (Vice) Chairperson of the Board of Supervisors of Mount Joy Township, Lancaster County, Pennsylvania, and that he/she, as such officer, being authorized to do so, executed the foregoing Stormwater Management Agreement and Declaration of Easement, for the purposes therein contained, by signing the name of such Township by \_\_\_\_\_self as such officer.

IN WITNESS WHEREOF, I set my hand and official seal.

\_\_\_\_\_  
Notary Public

My commission expires:

(INDIVIDUAL OR HUSBAND AND WIFE DEVELOPER ACKNOWLEDGEMENT)

COMMONWEALTH OF PENNSYLVANIA )  
 ) SS:  
COUNTY OF LANCASTER )

On this \_\_\_\_\_ day of \_\_\_\_\_, 20\_\_\_\_, before me, the subscriber, a notary public in and for the aforesaid Commonwealth and County, came the above-named \_\_\_\_\_, known to me, (or satisfactorily proven) to be the person(s) whose name(s) is/are subscribed on the within instrument and acknowledged the foregoing Stormwater Management Agreement and Declaration of Easement to be \_\_\_\_\_ act and deed and desired to be recorded as such.

Witness my hand and notarial seal.

\_\_\_\_\_  
Notary Public

My commission expires:

(PARTNERSHIP DEVELOPER ACKNOWLEDGEMENT)

COMMONWEALTH OF PENNSYLVANIA )  
 ) SS:  
COUNTY OF LANCASTER )

On this \_\_\_\_\_ day of \_\_\_\_\_, 20\_\_\_\_, before me, a notary public,  
the undersigned officer, personally appeared \_\_\_\_\_  
\_\_\_\_\_, who acknowledged themselves  
to be all of the partners of \_\_\_\_\_, a  
\_\_\_\_\_ partnership, and that they, as partners, being authorized to do so,  
executed the foregoing instrument for the purposes therein contained by signing the name of the  
partnership by themselves as such partners.

IN WITNESS WHEREOF, I set hereunto set my hand and notarial seal.

\_\_\_\_\_  
Notary Public

My commission expires:

(CORPORATE DEVELOPER ACKNOWLEDGEMENT)

COMMONWEALTH OF PENNSYLVANIA )  
 ) SS:  
COUNTY OF LANCASTER )

On this \_\_\_\_\_ day of \_\_\_\_\_, 20\_\_\_\_, before me, a notary public,  
the undersigned officer, personally appeared \_\_\_\_\_  
\_\_\_\_\_, who acknowledged \_\_\_\_self to  
be all of the \_\_\_\_\_ of \_\_\_\_\_  
\_\_\_\_\_, a corporation, and that as such officer being authorized to do so,  
acknowledged the foregoing instrument for the purposes therein contained by signing the name of  
the corporation by \_\_\_\_self as \_\_\_\_\_.

IN WITNESS WHEREOF, I set my hand and official seal.

\_\_\_\_\_  
Notary Public

My commission expires:

(LIMITED LIABILITY COMPANY LANDOWNER ACKNOWLEDGEMENT)

COMMONWEALTH OF PENNSYLVANIA )  
 ) SS:  
COUNTY OF LANCASTER )

On this \_\_\_\_\_ day of \_\_\_\_\_, 20\_\_\_\_, before me, the undersigned officer, personally appeared \_\_\_\_\_, who acknowledged themselves to be all of the members of \_\_\_\_\_, a \_\_\_\_\_ limited liability company,, and that they as such members, being authorized to do so, executed the foregoing instrument for the purposes therein contained by signing the name of said limited liability company by themselves as such members.

IN WITNESS WHEREOF, I hereunto set my hand and official seal.

\_\_\_\_\_  
Notary Public

My commission expires:



JOINDER BY MORTGAGEE

\_\_\_\_\_ (“Mortgagee”), as holder of a certain mortgage on the premises of \_\_\_\_\_ [Name of Grantor] within Mount Joy Township, Lancaster County, Pennsylvania, described in the Deed recorded in/at \_\_\_\_\_, in the Office of the Recorder of Deeds in and for Lancaster County, Pennsylvania, which mortgage, in the amount of \$ \_\_\_\_\_, dated \_\_\_\_\_, and is recorded at \_\_\_\_\_ in the Recorder of Deeds Office in and for Lancaster County, Pennsylvania, as well as any other mortgages which Mortgagee may now or hereafter hold on the Premises (all such mortgages hereinafter collectively referred to as the “Mortgages”), joins in, consents to, and expressly approves the grant of easements and other rights and privileges described in the attached Stormwater Management Agreement and Declaration of Easement (the “Agreement”).

The Mortgagee, for itself, its successors and assigns (which shall include any assignee of the Mortgages and any purchaser of the Premises at a sale in foreclosure of the Mortgages or otherwise), hereby covenants and agrees that the rights and privileges herein granted with respect to the Premises shall not be terminated or disturbed by reason of any foreclosure or other action which may be instituted by the Mortgagee, its successors and assigns, as a result of any default under the Mortgages or the debt instruments that such Mortgages secure. Mortgagee by consenting to the Agreement shall not be virtue of its interest as Mortgagee be deemed to have undertaken any of the obligations of the Grantor under the Agreement, including but not limited to construction, maintenance, inspection or indemnification.

IN WITNESS WHEREOF, Mortgagee hereby joins in the execution of the Agreement as of this \_\_\_\_\_ day of \_\_\_\_\_, 20\_\_\_\_\_.

\_\_\_\_\_  
(Name of Mortgagee)

ATTEST: \_\_\_\_\_ By: \_\_\_\_\_

[SEAL]

(MORTGAGEE ACKNOWLEDGEMENT)

COMMONWEALTH OF PENNSYLVANIA )  
) SS:  
COUNTY OF LANCASTER )

On this, the \_\_\_\_\_ day of \_\_\_\_\_, 20\_\_\_\_, before me, a notary public, the undersigned officer, personally appeared \_\_\_\_\_, who acknowledged \_\_\_\_self to be the \_\_\_\_\_ of \_\_\_\_\_, a corporation, and that as such officer being authorized to do so, acknowledged the foregoing instrument for the purpose therein contained by signing the name of the Bank by \_\_\_\_self as \_\_\_\_\_.

IN WITNESS WHEREOF, I set my hand and official seal.

\_\_\_\_\_  
Notary Public

My commission expires:

CONSENT AND JOINDER OF HOMEOWNERS' ASSOCIATION

The undersigned hereby consents to and joins in the attached Stormwater Management Agreement and Declaration of Easement (the "Agreement"). The undersigned shall maintain all stormwater management facilities in accordance with the terms and provisions of the Agreement and in accordance with any separate Declaration of Restrictions. The undersigned specifically agrees that the Township will have the rights referred to in Paragraph 9 of the Agreement.

IN WITNESS WHEREOF, the undersigned, intending to be legally bound, hereby consents to and joins in the Agreement.

\_\_\_\_\_

(Name of Homeowners' Association or similar entity)

Attest: \_\_\_\_\_

By: \_\_\_\_\_

(Assistant) Secretary

(Vice) President

[SEAL]

COMMONWEALTH OF PENNSYLVANIA )

) SS:

COUNTY OF LANCASTER )

On this \_\_\_\_\_ day of \_\_\_\_\_, 20\_\_\_\_, before me, a notary public, the undersigned officer, personally appeared \_\_\_\_\_, who acknowledged \_\_\_\_\_self to be the \_\_\_\_\_ of \_\_\_\_\_, a nonprofit corporation, and that as such officer being authorized to do so, acknowledged the foregoing instrument for the purpose therein contained, by signing the name of the corporation by \_\_\_\_\_self as \_\_\_\_\_.

IN WITNESS WHEREOF, I set my hand and official seal.

\_\_\_\_\_

Notary Public

My commission expires:

# Improving Our Local Waterways Starts with YOU!



## REMEMBER...

Mount Joy Township is divided by three watersheds: Chiques Creek, Conewago Creek, and Conoy Creek. Your property—whether residential or agricultural—plays a critical part in our community’s water quality. Rain that does not infiltrate into the ground runs off onto other properties, into storm sewer systems, or flows directly to local waterways. Soil, fertilizer, chemicals, and other pollutants on the ground can be washed away, contributing to widespread stream impairments.

Clean streams start with clean runoff from everyone’s property. Thank you for your cooperation!



# MCM #4 Appendix

- **MCM #4 Project Plan**
- **BMP 4.4 Attachments**
  - 2021-02-26 LCCD - 2020 Summary of Activities.pdf
  - 2019-05-20 LCCD - 2019 Memorandum of Understanding - Executed.pdf

# MCM #4 Project Plan

- BMP 4.1

Description:

The permittee may not issue a building or other permit or final approval to those proposing or conducting earth disturbance activities requiring an NPDES permit unless the party proposing the earth disturbance has valid NPDES Permit coverage (i.e., not expired) under 25 Pa. Code Chapter 102.

Action Plan:

Township staff requires permit applicants proposing greater than 1 acre of earth disturbance to obtain an NPDES permit through the Lancaster County Conservation District and or Pennsylvania Department of Environmental Protection.

- BMP 4.2

Description:

A municipality or county which issues building or other permits shall notify DEP or the applicable CCD within 5 days of the receipt of an application for a permit involving an earth disturbance activity consisting of one acre or more, in accordance with 25 Pa. Code 102.42.

Action Plan:

Township staff ensures that the Lancaster County Conservation District is notified of permit applications that proposed greater than 1 acre of earth disturbance.

- BMP 4.3

Description:

Enact, implement and enforce an ordinance or SOP to require the implementation and maintenance of E&S control BMPs, including for non-compliance, as applicable.

Action Plan:

Ensure that the Township's SWMA requires the proper operation and maintenance of E&S controls on construction sites, including penalties for violations. Additionally, utilize the Township Engineer's on-site inspections to monitor the status of the required E&S controls.

- BMP 4.4

Description:

Review Erosion and Sediment (E&S) control plans to ensure that such plans adequately consider water quality impacts and meet regulatory requirements.

Action Plan:

Partner with the Lancaster County Conservation District to review, inspect, and enforce E&S BMPs on construction sites. Delegate this authority to the LCCD, while coordinating reviews between the Township Engineer and District.

- BMP 4.5

Description:

Conduct inspections regarding installation and maintenance of E&S control measures during earth disturbance activities. Maintain records of site inspections, including dates and inspection results, in accordance with the record retention requirements in this permit.

Action Plan:

Delegate this authority to the LCCD, while coordinating inspections between the Township Engineer and District.

- BMP 4.6

Description:

Conduct enforcement when installation and maintenance of E&S control measures during earth disturbance activities does not comply with permit and/or regulatory requirements.

Action Plan:

Delegate this authority to the LCCD, while coordinating enforcement and investigation between the Township Engineer and District.

- BMP 4.7

Description:

Develop and implement requirements for construction site operators to control waste at construction sites that may cause adverse impacts to water quality. The permittee shall provide education on these requirements to construction site operators.

Action Plan:

Delegate this authority to the LCCD, while coordinating communication with contractors between the Township Engineer and District.

- BMP 4.8

Description:

Develop and implement procedures for the receipt and consideration of public inquiries, concerns, and information submitted by the public to the permittee regarding location construction activities.

Action Plan:

Complaints may be lodged with the Township or directly with the LCCD. Otherwise, delegate this authority to the LCCD while cooperating with the District to close out any inquiries.

RECEIVED

Feb 26 2021



LANCASTER COUNTY  
CONSERVATION DISTRICT

MOUNT JOY TOWNSHIP

*Conserving Natural Resources for Our Future*

**Memo**

**To: Mount Joy Township Municipal Officials**

**From: Lancaster County Conservation District- Erosion & Sediment Control Department**

**Date: February 26, 2021**

**Re: Summary of Activities for the Chapter 102/105 and NPDES Programs for Mount Joy Township**

Municipal Officials:

In response to requirements set forth through your MOU with our office, the Lancaster County Conservation District is providing a report of activities, in the following attachments, for the 2020 calendar year. The following information is being provided for your use.

Projects Issued or Approved by Municipality  
Inspections by Municipality  
Complaints by Municipality  
Notice of Terminations by Municipality

If you need additional information, you may contact the E&S Department at (717) 299-5361 Ext. 2522.

Sincerely,

Richard Snyder, CPESC  
E&S Department Manager

RS/slk





# PERMITS TERMINATED IN 2020

## MOUNT JOY TOWNSHIP

<u>Plan Name</u>	<u>Permit Number</u>	<u>Termination Date</u>
E-Town Solar - Solar Array Replacement	PAC360455	8/3/2020
Featherton Crossing - Phase 2B	PAI033613004(2)	10/5/2020

# PROJECTS ISSUED/APPROVED IN 2020 MOUNT JOY TOWNSHIP

<u>Plan Name</u>	<u>Permit Number</u>	<u>Approval Date</u>
Radio Road	PAC360458	1/16/2020
Neil & Kristin Messick SWM	PAC360523	5/21/2020
Featherton Crossing - Phase 4	PAD360013 A-1	10/5/2020
LCCTC Final Subdivision	PAC360590	12/14/2020

## **INSPECTION REPORTS FOR MOUNT JOY TOWNSHIP**

<b><u>Plan Name</u></b>	<b><u>Permit Number</u></b>	<b><u>Inspection Date</u></b>
Atlantic Sunrise Project	ESG03000150001	3/5/2020
Atlantic Sunrise Project	ESG03000150001	3/12/2020
Atlantic Sunrise Project	ESG03000150001	3/17/2020
Atlantic Sunrise Project	ESG03000150001	5/29/2020
Atlantic Sunrise Project	ESG03000150001	9/9/2020
Atlantic Sunrise Project	ESG03000150001	11/2/2020
Atlantic Sunrise Project	ESG03000150001	11/16/2020
Bellaire Farms Poultry Operation	PAG02003616034	7/29/2020
Darrel Lehman Dump Truck Services	PAC360399	2/13/2020
E-Town Solar - Solar Array Replacement	PAC360455	7/29/2020
Featherton Crossing - Phase 3	PAI033613004	8/6/2020
Featherton Crossing - Phase 4	PAD360013	3/4/2020
Hickory Run Properties	PAC360450	5/15/2020
Hummelstown-W. Hempfield 69kV Trans Rebuild (HARP Phase 2B)	PAC220002	5/15/2020
Old Trolley Line Park	PAC360001	3/4/2020
Radio Road	PAC360458	10/15/2020
Weik Farm	PAC360420	3/10/2020

## **COMPLAINTS FOR 2020 MOUNT JOY TOWNSHIP**

<b><u>Date</u></b>	<b><u>Owner Name</u></b>	<b><u>Owner Address</u></b>
<b><u>Received</u></b> 5/14/2020	Bailey Family LTD Partnership	1501 Mill Road, Elizabethtown, PA 17022
8/24/2020	Jonathan Coble	223 Prospect Road, Hershey, Pa 17033
9/3/2020	John Boyer	1574 Country Squire Road
9/8/2020	Mark Ellis	2067 Milton Grove Road, Mount Joy, PA 17552
10/30/2020	Harold S. Weaver	3867 Harvest Road, Elizabethtown, PA 17022



LANCASTER COUNTY  
CONSERVATION DISTRICT

*Conserving Natural Resources for Our Future*

To: Lancaster County Township and Borough Managers  
From: Christopher M. Thompson, Administrator  
Date: April 6<sup>th</sup>, 2019  
Re: Memorandum of Understanding

RECEIVED  
MAY 18 2019  
MOUNT JOY TOWNSHIP

The enclosed document is a Memorandum of Understanding (MOU) between the Lancaster County Conservation District (LCCD) and your municipality. This document outlines the scope and scale of responsibilities and expectations between our organizations. The MOU will also serve as a document to validate the linkage between your municipality and LCCD as required by the Municipal Separate Storm Sewer System (MS4) protocol. The terms of this document will remain in effect unless terminated or renewed in writing by either party.

This MOU requires action by your municipal board - Changes to the 2019 MOU were only minor wording and punctuation corrections on pages 7 and 12, but we are using the review/renew process to reestablish our partnership and provide you with updated MOU documentation. **Please return only a signed copy of the Execution page and Attachment A – Municipal Contact Information, pages 16 & 17, in the enclosed self-addressed envelope by July 1<sup>st</sup>, 2019.** Please keep a copy of the full document for your records.

The District will continue to coordinate efforts with municipalities and valued partners to better determine how we can help meet mutual goals and objectives, but if you have natural resource concerns in your municipality that are not identified within the MOU please review attachment C for a list of contact agencies/people that can assist you with these concerns.

If you have questions regarding this MOU or would like a district representative to present this MOU to your Board please contact the office at (717) 299-5361 x 5.

Cordially,

Christopher M. Thompson



**MEMORANDUM OF UNDERSTANDING  
BETWEEN THE  
LANCASTER COUNTY CONSERVATION DISTRICT  
AND  
MOUNT JOY TOWNSHIP**

WHEREAS, the Lancaster County Conservation District, hereafter referred to as “LCCD”, and MOUNT JOY TOWNSHIP, hereafter referred to as Municipality, have common areas of responsibility in serving the citizens of MOUNT JOY TOWNSHIP and

WHEREAS, there are common areas of work that require communication and support of each of these parties to the other party, and

WHEREAS, the District and the Municipality desire to formalize their interactions in relation to common programs and responsibilities, and

WHEREAS, this Memorandum of Understanding will serve as a foundation for a cooperative and mutually beneficial working relationship between the District and the Municipality,

NOW THEREFORE, the parties agree to jointly enter into this Memorandum of Understanding. The Memorandum of Understanding has six component parts as listed herein:

	<u>Page</u>
I. <b>Erosion &amp; Sediment Pollution Control/NPDES for Stormwater Discharges Associated with Construction Activities</b>	<b>2</b>
II. <b>Chapter 105- Dam Safety &amp; Waterway Management</b>	<b>6</b>
III. <b>NPDES Municipal Separate Storm Sewer Systems (MS-4 – NPDES Permit PAG13 MCM 1, 2, 4)</b>	<b>7</b>
IV. <b>Agricultural Related Activities (Manure Management &amp; Erosion Control)</b>	<b>10</b>
1. <b>Plain Sect Outreach</b>	
V. <b>Education and Outreach</b>	<b>12</b>
1. <b>Watershed Program</b>	
2. <b>Educational Program</b>	
3. <b>Ombudsman Program</b>	
VI. <b>EXECUTION</b>	<b>16</b>
VII. <b>ATTACHMENT A - Municipal Contact Information</b>	<b>17</b>
<b>ATTACHMENT B - Common Complaint Contacts List</b>	<b>18</b>
<b>ATTACHMENT C - MS4 Reporting Fee Schedule and Form</b>	<b>19</b>

**I. EROSION AND SEDIMENT POLLUTION CONTROL**  
**&**  
**NPDES for Stormwater Discharges Associated with Construction Activities**

**PURPOSE:** Erosion and the resulting deposition of sediment in our waterways is the primary pollutant by volume of our streams. Minimizing erosion and sediment pollution of our streams requires initiatives at the federal, state, county and local municipal levels of government. The purpose of this Memorandum of Understanding (MOU) is to serve as a joint commitment to control accelerated erosion and to prevent sediment pollution to the waters of the Commonwealth, which may result from the conduct of earth disturbance activities. This MOU also serves as a basis for stating the role of each party in appropriately updating and administering appropriate Ordinances of the municipality in relation to Erosion and Sediment Pollution Control.

**DISTRICT RESPONSIBILITIES:** In carrying out the intent of this memorandum, the LCCD shall, within the limits of its capabilities and within the scope of its Delegation Agreement with PA DEP, administer and implement the Commonwealth's Erosion and Sediment and Stormwater Control (Chapter 102 and Chapter 92- NPDES) Programs:

**1. Records, Resources, Materials and Documents:**

- a. Provide to the Municipality a schedule of plan review fees and sufficient quantities of all necessary forms. The LCCD will promptly notify the municipality of any change in the plan review fee schedule and provide updated forms and educational materials in a timely manner.
- b. Upon request, provide all applicants with a DEP Erosion and Sediment Pollution Control Program Manual, National Pollutant Discharge Elimination System (NPDES) permit applications, and related forms, worksheets, checklists and all other forms and documents necessary to successfully prepare an E&S plan and/or NPDES permit application for discharge of stormwater from construction activities.
- c. Provide the municipality with a year-end summary of NPDES and Erosion and Sediment Pollution Control activities within the municipality. The summary is intended to inform the municipality of activities and document activities for municipal MS4 permit requirements. The report is titled "Annual MS-4 Supplemental Report for MOUNT JOY TOWNSHIP".
- d. Serve as a repository for all erosion and sediment control plans (E&S) plans, permit applications, plan and permit reviews, complaints, inspection reports, correspondence and other materials and documents concerning the conduct of earth disturbance activities permitted under the municipal ordinance. All such information shall be contained in a dedicated filing system, which shall be available for inspection by municipal officials at any time.

- e. The LCCD will maintain information and materials on its website related to NPDES permitting and the E&S program. Municipalities may provide links to the LCCD website from municipal websites. This activity provides additional outreach and satisfies relevant MS4 requirements.
- f. The LCCD shall maintain a filing system, in accordance with DEP's Records Retention Policy, that may be available for municipal official review.

**2. Plan Reviews and Permitting:**

- a. Receive all applications and ESCP plans required by NPDES permitting regulations and complete administrative and technical reviews within time frames established by DEP.
- b. Receive all E & S plans required by municipal ordinance or submitted voluntarily, and complete reviews of the plans within time frames established by the LCCD.
- c. Within 10 calendar days of a review action, the LCCD will forward to the municipality, applicant and/or responsible party:
  - I. Notice of NPDES permit decisions including permit and plan approvals and renewal deficiency letters, denials and withdrawals.
  - II. Notice of E & S plan decisions where NPDES permits are not required including approvals and deficiency letters.

**3. Inspections:**

- a. The LCCD will inspect earth disturbance activities to ensure that the implementation and maintenance of the E & S plan and E & S practices are in compliance with the NPDES program and Chapter 102 regulations.
- b. Inspections will be performed:
  - I. At a minimum, in compliance with DEP inspection schedules for permitted projects
  - II. At the request of the municipality.
  - III. Within 10 calendar days of receipt, in response to a complaint from the municipality or the public.
  - IV. Routinely, as time, workload, or staffing resources may allow.
- c. Within 10 calendar days of completion the LCCD will forward to the municipality and applicant or responsible party:



I. Inspection reports resulting from complaints investigations and other inspections

d. Initiate enforcement actions within the scope of the delegation agreement between the LCCD and the PA DEP.

**4. Municipal Assistance:**

a. The LCCD will assist the municipality with environmental problems, permit applications and resource management issues within the scope of the LCCD's role under the NPDES and Chapter 102 program. The LCCD will enlist assistance from cooperating agencies when appropriate.

b. The LCCD will provide an invitation to the municipality to all appropriate educational events.

c. At the request of the municipality, the LCCD will review appropriate sections of municipal stormwater management and subdivision and land development ordinances and make recommendations for consistency with current Chapter 102 regulations and NPDES permit requirements.

d. Meetings:

I. The LCCD will invite the municipality to all scheduled pre-application meetings. Where the LCCD is not the entity organizing the meeting, the LCCD will recommend to the meeting organizer that the municipality be invited. Attendance and choice of representative is at the discretion of the municipality.

II. LCCD staff, at the request of the municipality, will meet with municipal representatives to provide information or to discuss issues related to NPDES permitting and Chapter 102 regulations.

III. LCCD staff, where appropriate, will notify the municipality of any site meetings related to inspections, violations or complaints and invite the municipality to attend these meetings.

**MUNICIPAL RESPONSIBILITIES:** In carrying out the intent of this memorandum, the municipality shall:

**1. Resources and Information:**

a. Inform those involved with earth disturbance activities of any Erosion and Sediment Pollution Control and NPDES permitting requirements involving municipal ordinances.

b. Retain a sufficient quantity of the application form for E & S plans and issue such information to all proposed earth disturbance projects that require review and approval in accordance

with the provisions of the municipal ordinance. The municipality shall provide instructions as necessary to have the plans submitted to the LCCD.

- c. Distribute education information about the LCCD's programs and provide contact information to the public for the LCCD.
- d. Retain all correspondence from the LCCD including copies of inspection reports, permit authorizations, denials and withdrawals, notices of violations; E & S plan approvals and other correspondence needed by the municipality for MS4 permit documentation or other municipal purposes.

## **2. Notice and Referral to the District:**

- a. Forward complaints involving earth disturbance activities to the LCCD within 10 calendar days of receipt for inspection.
- b. Forward all questions related to the preparation of E & S plans and NPDES permit applications to the LCCD.
- c. Notify the LCCD of the receipt of a building permit application involving earth disturbance of one acre or more within five (5) working days of receipt. **(Required under 25 PA Code §102.42).**
- d. Forward to the LCCD an Act 167 consistency letter to confirm that projects meet the intent of the municipality's stormwater ordinance, if covered under an Act 167 ordinance.
- e. Forward to the LCCD copies of municipal engineer review letters when comments pertain to the E & S plans, stormwater management plans, and/or NPDES applications.
- f. Coordinate pre-application meetings with the LCCD whenever possible.
- g. Complete **Attachment A**, contained in this MOU, to better facilitate communications between the municipality and the LCCD.

## **3. Municipal Approvals and Actions:**

- a. Before issuing any permits or approvals, with the exception of local stormwater approvals, the municipality will require evidence of an issued Individual NPDES permit, authorized General NPDES permit or approved E & S permit if required, or an approved E & S plan where municipal regulations require an approved E & S plan where NPDES or E & S permits are required. Per Section 102.43, municipalities may not issue building or other permits to applicants proposing earth disturbance activities requiring a permit under Chapter 102.
- b. Where violations of Chapter 102 or NPDES permitting regulations are discovered, the municipality will cooperate with the LCCD to document and resolve the violations.

Cooperation may entail providing access or copies of approved subdivision or land development plans, issued permits, review comments, revocation of municipal permits and other reasonable measures legally and practically available to the municipality.

- c. Encourage the preservation and responsible use of all of Lancaster County's natural resources.

## **II. Chapter 105- Dam Safety & Waterway Management**

**PURPOSE:** Pennsylvania's Chapter 105 program regulates the waterways and wetlands of the Commonwealth. Chapter 105 establishes the thresholds for permitting requirements for encroachment or obstruction activities to jurisdictional waters and wetlands. The regulations also specify for requirements related to dam and floodway activities. This section of the MOU establishes the delegation authority for the Chapter 105 program given to the LCCD by PA DEP.

**DISTRICT RESPONSIBILITIES:** In carrying out the intent of this memorandum, the LCCD shall, within the limits of its capabilities and within the scope of its Delegation Agreement with PA DEP, administer and implement the Commonwealth's Chapter 105 program.

### **1. Records, Resources, Materials & Documents:**

- a. Provide to the Municipality a schedule of Chapter 105 application fees and sufficient quantities of all necessary forms. The LCCD will promptly notify the municipality of any changes in the application fees or regulations.
- b. Serve as a repository for all Chapter 105 General Permit applications and associated E & S plans, inspection reports, complaint information, and other materials and documents concerning the conduct of encroachment and obstruction activities related to the Chapter 105 program.
- c. The LCCD will maintain information and materials on its website related to the Chapter 105 program. Municipalities are encouraged to provide the link to the LCCD website on their own municipal website.
- d. The LCCD will maintain a filing system, in accordance with DEP's Records Retention Policy, that may be available for municipal review.

### **2. Chapter 105 General Permit Review & Permit Acknowledgement:**

- a. Receive all Chapter 105 General Permit #'s 1, 2, 3, 4, 5, 6, 7, 8, and 9 applications and corresponding fee application for review. Applications will be processed in the timeframes established by DEP.
- b. Within 10 calendar days of permit acknowledgement, forward notice of permit use to the municipality.

### **3. Municipal Assistance:**

- a. The LCCD will assist the municipality with environmental problems, permit applications and resource management issues within the scope and resources of the LCCD's role under the Chapter 105 program. The LCCD will enlist assistance from cooperating agencies when appropriate.
- b. The LCCD will provide an invitation to the municipality to all appropriate educational events.
- c. Meetings:
  - I. The LCCD will invite the municipality to all scheduled pre-application meetings. Where the LCCD is not the entity organizing the meeting, the LCCD will recommend to the meeting organizer that the municipality be invited.
  - II. LCCD staff, at the request of the municipality, will meet with municipal representatives to provide information or to discuss issues related to the Chapter 105 regulations.
  - III. LCCD staff, where appropriate, will notify the municipality of any site meetings related to inspections, violations or complaints and invite the municipality to attend these meetings.

### **MUNICIPAL RESPONSIBILITIES:**

- a. Refer residents to the LCCD when they have questions on permitting or earth moving activities related to streams, wetlands, ponds, springs or other waters regulated under Chapter 105.
- b. Distribute fact sheets and other educational materials provided by the LCCD.
- c. Retain copies of all correspondence from the LCCD pertaining to the Chapter 105 program for municipal purposes.
- d. Forward any complaints related to the Chapter 105 program to LCCD within 10 calendar days of receipt.

### **III. NPDES Municipal Separate Storm Sewer Systems** **(MS-4 – NPDES Permit PAG-13)**

**PURPOSE:** Many municipalities in Lancaster County and the County itself are subject to NPDES permit requirements for Municipal Separate Storm Sewer Systems (MS4). The purpose of this agreement is to coordinate, where possible and desirable, the activities of the municipalities and the county associated with MS4 permit requirements. While not all requirements lend

themselves to coordination, several of the requirements are such that coordination will result in decreased compliance cost and greater efficiency for both the municipality and county. The following details the municipal and LCCD responsibilities by Minimum Control Measure (MCM)

### **MCM 1 – PUBLIC EDUCATION AND OUTREACH**

**DISTRICT RESPONSIBILITIES:** In carrying out the intent of this memorandum, the LCCD shall, within the limits of its capabilities:

- a. Distribute an educational publication to developers, contractors, farmers and other stakeholders in Lancaster County, once per permit year at minimum.
- b. Maintain on the LCCD website, information related to stormwater regulations, educational materials and resources. It is recommended that Municipalities provide a link from the municipal website, if available, to the LCCD website.
- c. Annually, no later than 30 days after the end of the permit year, provide a summary to each regulated municipality of the above activities and any other educational activities conducted by the LCCD that would be applicable for MS4 permit compliance. Where possible, copies of the educational materials, the dates distributed and a summary or list of those the material was distributed to will be included in the summary.

**MUNICIPAL RESPONSIBILITIES** In carrying out the intent of this memorandum, the municipality shall, within the limits of its capabilities:

- a. Annually, no later than 30 days prior to the end of the permit year, provide a summary to the LCCD of the use and or distribution of educational posters.
- b. Where practical and applicable, notify the LCCD at least 15 calendar days in advance of municipal public outreach events where the LCCD could play a role in providing public outreach.

### **MCM 2 – PUBLIC PARTICIPATION**

**DISTRICT RESPONSIBILITIES:** In carrying out the intent of this memorandum, the municipality shall, within the limits of its capabilities:

- a. Notify regulated municipalities of public participation events, as appropriate 30 days prior to the event.

**MUNICIPAL RESPONSIBILITIES:** In carrying out the intent of this memorandum, the municipality shall, within the limits of its capabilities:

- a. Notify the LCCD of public participation events, as appropriate, at least 30 days prior to the event.

## **MCM 4 – CONSTRUCTION SITE STORMWATER MANAGEMENT**

**DISTRICT RESPONSIBILITIES:** In carrying out the intent of this memorandum, the LCCD shall, within the limits of its capabilities:

- a. Meet all of its responsibilities listed in the E & S section of this MOU.
- a. Annually, no later than 30 days after the end of the permit year, provide a summary to each regulated municipality of LCCD activities conducted in the municipality. The summary will include:
  - I. The number of sites inspected and the number of inspections conducted.
  - II. The number of complaints received, the number of inspections conducted in response to complaints, and the number of complaints referred to other parties.
  - III. The number of enforcement actions taken.
  - IV. The number of NPDES permits issued.
  - V. The number of E & S plans reviewed.
  - VI. A list of NPDES permits issued with the date of issuance, expirations and permit number.

**MUNICIPAL RESPONSIBILITIES:** In carrying out the intent of this memorandum, the municipality shall, within the limits of its capabilities:

- a. The municipality will meet all of its responsibilities listed in the E & S section of this MOU.
- b. Retain all correspondence from the LCCD including copies of inspection reports, permit authorizations, notices of violation; E & S plan approvals and other correspondence needed by the municipality for MS4 documentation purposes.
- c. Annually provide the LCCD with a list of contacts, their company, address, email and phone number, as to where the municipality would like copies of correspondences sent.
- d. Provide copies of ordinances related to stormwater management, erosion and sediment control and illicit discharges. The municipality will provide the LCCD with copies of any revised ordinances within 30 days of adoption.

## **IV. AGRICULTURAL RELATED ACTIVITIES** **(MANURE MANAGEMENT & EROSION CONTROL)**

**PURPOSE:** To conserve the agricultural resources of Lancaster County, by educating local municipalities and the public. This document encompasses but is not limited to, Nutrient Management, erosion control on farms, and compliance related topics.

**DISTRICT RESPONSIBILITIES:** In carrying out the intent of this memorandum, the LCCD is a clearing house of information relating to agricultural farming. The following items are available to municipalities across Lancaster County.

- a. Administer the State's Act 38 program, also known as the Nutrient Management Law. LCCD staff reviews nutrient management plans, conducts onsite yearly status reviews relating to nutrient application. These plans are developed on an animal density calculation. Any operation that has over 2.0 Animal Equivalent Units (AEU's)/Acre, is required to have an approved Act 38 Nutrient Management Plan.
- b. The Commonwealth also requires farmers to have a Manure Management Plan (Chapter 91.36), developed for every farm that produces or applies manure on their ground, no limit on size or scope of operation. Once farm size reaches certain thresholds based on livestock, further requirement for nutrient management may be required (such as Act 38 or CAFO). These plans must be available upon request for review from the landowner/operator on site, but are not required to be submitted for review or approval.
- c. Erosion and Sediment Control on farming operations:
  - i. The LCCD will oversee PA Code Chapter 102.4(a) (Erosion & Sediment Control) relating to agriculture operations. Chapter 102.4 requires all farming operations that disturb over 5,000 sq. ft. to have a Conservation Plan or Ag E & S plan developed and implemented. This also includes no-till as an earth disturbing practice. These plans must be available upon request for review from the landowner/operator on site, but are not required to be submitted for review or approval.
- d. The LCCD will offer Technical Assistance for farming operations within the county. This technical assistance can be used by the farming landowner/operator to help with the implementation of BMPs found within their Conservations Plans. When needed, for BMP implementation, a reviewed design packet will accompany, along with spot inspections of construction implementation, and certification.
- e. Conduct complaint investigations regarding nutrient and sediment pollution events. **(See Attachment B)**
- f. When applicable, provide guidance on conservation planning, within the Bio-Solids Program.

- g. Provide the LCCD wide fee schedule, which includes fees pertinent to agricultural operations.
- h. Provide the municipality with a reasonable quantity of related resource materials at the request of the municipality.

**MUNICIPAL RESPONSIBILITIES:** In carrying out the intent of this memorandum, within the limits of its capabilities and available resources, the municipality shall:

- a. Forward to the LCCD (Ag Compliance Coordinator), any agricultural complaint relating to, but not limited to: Nutrient pollution, and sediment pollution.
- b. The LCCD highly recommends that the municipality require development of these plans before building permits for agricultural operations are approved. The municipality should not release permits to agricultural operations, until those landowners can produce a Nutrient or Manure Management Plan AND Conservation, or Ag E & S Plan.
- c. Make available to the public any educational materials provided by the LCCD.

#### **IV.1 Plain Sect Outreach**

**PURPOSE:** The LCCD dedicates an Ag staff person as the 'Plain Sect' Outreach Coordinator. This person has experience working with the 'Plain Sect' community and is available to meet with municipal representatives to provide information related to conservation issues within the 'Plain Sect' community. This staff person is available to meet with individual 'Plain Sect' farmers and can serve as a resource person for any municipal sponsored informational meeting for the agriculture community.

#### **DISTRICT RESPONSIBILITIES:**

- a. Provide assistance to the "Plain Sect" community by informing the community on agricultural regulatory requirements and best management farming practices.
- b. Refer farmers to the appropriate Agricultural Technician within the LCCD for technical guidance and planning.
- c. Provide assistance to municipalities when they need support in dealing with the Plain Sect.

#### **MUNICIPAL RESPONSIBILITIES:**

- a. Be aware that the Plain Sect Outreach Coordinator position exists and is available for assistance.
- b. Refer Plain Sect farmers to the LCCD for assistance, when appropriate.



## **V. EDUCATION & OUTREACH**

**PURPOSE:** The mission of the LCCD is to promote stewardship of the land, water, and other natural resources; and to make all citizens aware of the interrelationships between human activities and the natural environment; to provide assistance for current efforts in natural resource conservation; and to develop and implement programs which promote the stewardship of natural resources; while enlisting and coordinating help from public and private sources in accomplishing this mission. The education departments of the LCCD serve as a beginning point for many of our goals. Educating the public about our county's natural resources is a primary goal. Through education we can protect, preserve and promote the mission of the LCCD.

### **V.I Watershed Program**

**PURPOSE:** The LCCD's Watershed Program goals are to educate, create and foster grassroot volunteer watershed efforts, water quality monitor, and be a resource on all things water related in Lancaster County. The Watershed Coordinator for the LCCD should be used as a resource tool by community members, businesses, schools, and especially municipalities. Items the Watershed Program can deal with include, but are not limited to, stream water quality, wetlands, pond management, stormwater education, groundwater recharge, volunteer conservation efforts, and many additional issues. One of the ultimate goals of the watershed program is to get local streams off the state's list of impaired waterways. This goal can be accomplished through combined efforts from the LCCD, surrounding landowners, businesses, and the municipality. This MOU outlines general areas of cooperation between both parties.

**DISTRICT RESPONSIBILITIES:** In carrying out the intent of this memorandum, the LCCD shall, within the limits of its capabilities:

- a. Help to keep all municipalities informed of local watershed associations/group activities within their jurisdiction. The types of activities these organizations conduct can assist municipalities in their MS4 requirements. (i.e. public education and public participation)
- b. Provide the municipality with any volunteer water monitoring data that may be gathered for streams within your municipal boundary. All of this data can be found on the Lancaster County Watersheds website, [www.lancasterwatersheds.org](http://www.lancasterwatersheds.org), under the volunteer monitoring data tab.
- c. Provide copies of resource and educational materials the LCCD may create. Limited amounts of such copies will be provided at no charge. For larger quantities, the LCCD will provide copies in a format, where practical, suitable for producing copies or at cost. (i.e. stormwater management, riparian buffers, floodplains, groundwater recharge, water conservation, backyard conservation, and other natural resource issues.)

- d. Maintain a Lancaster County Watershed website ([www.lancasterwatersheds.org](http://www.lancasterwatersheds.org)) that provides current and useful local, regional, and statewide water resources that municipalities can use. (i.e. local watershed plans, list of volunteer watershed groups, stormwater action plans, local TMDL plans, electronic versions of educational publications, and a host of other useful tools.)
- e. Assist the municipality with watershed or water quality/quantity issues and permit applications that fall within the LCCD's area of expertise. The LCCD will enlist the services of cooperating agencies when necessary.
- f. Provide the municipality with watershed technical training opportunities and points of contact for LCCD programs.
- g. Notify municipalities of public participation events, as appropriate 30 days prior to the event.

**MUNICIPAL RESPONSIBILITIES:** In carrying out the intent of this memorandum, the municipality shall, within the limits of its capabilities:

- a. Be an active participant in local volunteer watershed groups as they devise ways to educate, restore, or improve the local watershed within your municipality.
- b. Inform the LCCD of natural resource issues especially those that are water related.
- c. Where practical and applicable, notify the LCCD at least 30 calendar days in advance of municipal public outreach events where the LCCD could play a role in providing public outreach.
- d. Cooperate with the LCCD on studies, pilot projects or surveys related to water resource conservation within the municipality.

**IT IS MUTUALLY AGREED WITHIN THE LIMITS OF ABILITIES AND RESOURCES:**

- a. Both parties will provide for the mutual sharing of information.
- b. Both parties will supply each other with available maps, geographic information system and computer aided drafting files, printed material, photos/slides, video and displays pertaining to pertinent programs.
- c. Both parties will work on projects mutually benefiting the LCCD and the municipality.

**V.2 Education Program**

**PURPOSE:** The purpose of this agreement is to define educational programs provided by the LCCD and available to the municipalities and the county. The mission of the LCCD is the

stewardship of land, water, and other natural resources. The LCCD administers and participates in a variety of programs to protect and promote the wise use of natural resources.

**DISTRICT RESPONSIBILITIES:** In carrying out the intent of this memorandum, the LCCD shall, within the limits of its capabilities:

- a. Develop and present lessons and programs designed to address the PA Department of Education Environment and Ecology Standards for teachers, students, community organizations, watershed organizations, and the public within municipalities.
- b. Publish and distribute educational materials for teachers, students, and the public.
- c. Provide educational materials requested by municipalities for schools or public outreach.

**LCCD Education Program Links**

- [www.lancasterconservation.org](http://www.lancasterconservation.org)
- [www.lancasterwatersheds.org](http://www.lancasterwatersheds.org)

**MUNICIPAL RESPONSIBILITIES:** In carrying out the intent of this memorandum, the municipality shall, within the limits of its capabilities:

- a. Notify the Conservation LCCD when possible and applicable of municipal public outreach activities or events where the LCCD could be of assistance in providing educational presentations or materials.
- b. Notify the Conservation LCCD of public participation events, as appropriate.
- c. Post educational materials or programs available from the LCCD, as appropriate.

### **V.3 Agricultural Ombudsman Program**

**PURPOSE:** The PA Agricultural Ombudsman Program handles public relations, education and conflict management related to agriculture. The Program offers statewide liaison services to communities on issues affecting agriculture, land use, environment and planning. The Ombudsman Program focuses on pro-active education, but has re-active responsibilities, too. The Agricultural Ombudsman is not an advocate for any particular party, but seeks to achieve a satisfactory resolution to disputes through training and education.

**DISTRICT RESPONSIBILITIES:**

- a. Serve as an intermediary between agricultural producers and municipalities, Conservation Districts and regulatory authorities, and to assist producers in navigating applications and permit and plan review processes to ensure the producer is treated

fairly and expeditiously in that process, while ensuring municipalities, Districts and regulatory agencies that the producer has met all the applicable requirements.

- b. Provide assistance to help municipal officials prepare for meetings expected to attract significant public interest or concern. Sample policies are available for municipalities to review and consider using to ensure an orderly, productive meeting that allows all parties involved to give their input.
- c. Inform municipalities and residents about current farming practices and help dispel myths about modern agriculture.
- d. Provide educational materials to help address public concerns about agricultural operations.

**MUNICIPAL RESPONSIBILITIES:**

- a. Contact the Conservation District seeking services of the Agricultural Ombudsman to assist with conflict management, resulting from the interface of production agriculture and suburban/urban constituents.
- b. Contact the Conservation District seeking services of the Agricultural Ombudsman to assist with educational input or non-legal advice regarding impacts on agriculture and the potential for farmer/resident conflicts because of what is currently written or proposed in a municipal ordinance.
- c. Direct residents to contact the Agricultural Ombudsman when residents are experiencing fly concerns, odor management concerns or other concerns generated by agricultural activities.

**VI. EXECUTION**

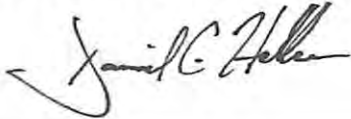
This Memorandum of Understanding shall become effective only after it has been adopted by vote of the governing bodies of both parties. Signatures must be those of a member of the governing body authorized to sign for the governing body.

This Memorandum of Understanding may be terminated by either party for any reason. Termination of this Memorandum of Understanding must be by certified mail. Termination shall become effective 30 days after receipt of the notice of termination.

This Memorandum of Understanding shall be reviewed periodically by either or both parties and may be amended by mutual consent of both parties.


With the execution of this Memorandum of Understanding any previous Memorandum of Understandings between the Municipality and the District shall be invalid.

**LANCASTER COUNTY CONSERVATION DISTRICT**



By: \_\_\_\_\_  
Title: Chairman  
Date: March 6, 2019

**MOUNT JOY TOWNSHIP**



By: \_\_\_\_\_  
Title: Chairman  
Date: May 20, 2019

(SIGN AND RETURN THIS PAGE ALONG WITH THE NEXT PAGE, ATTACHMENT A)

## ATTACHMENT A- Municipal Contact Information

Please complete the entire form. Contact information will be used by the LCCD to communicate with your municipal officials throughout the year.

### Municipal Information

Municipal Manager: Justin S. Evans

Zoning Officer: Justin S. Evans

Road Master: Kenneth L. Ebersole, Jr.

Municipality Mailing Address: 8853 Elizabethtown Road  
Elizabethtown, PA 17022

Phone Number 717-367-8917

Manager's email address: justin@mtjoytwp.org

### Municipal Engineer Information

Municipal Engineer (Name): Benjamin Craddock

Engineer's Email Address: bencraddock@lancastercivil.com

Engineering Firm: Lancaster Civil Engineering Co.

Firm Mailing Address: PO Box 8972, Lancaster, PA 17604-8972

### MS-4/167 Information

Who should the MS-4 Report be mailed to (Name): Justin S. Evans

Mailing Address: 8853 Elizabethtown Road, Elizabethtown, PA 17022

Engineering Firm: Lancaster Civil Engineering Co.

Email Address: justin@mtjoytwp.org

Phone Number: 717-367-8917

MS-4 Permit Period (Beginning Date/End Date) N/A

MS-4 Information Requested by Date: N/A

ACT 167 Adopted (Date): January 6, 2014



Date Received \_\_\_\_\_  
 Date Notified Municipality that request can/cannot be fulfilled: \_\_\_\_\_  
 Person Contacted: \_\_\_\_\_

**ATTACHMENT C**

**Lancaster County Conservation District  
 Fee for Services Schedule/Request for Information  
 Municipal MS-4 Report Assistance**

*The Lancaster County Conservation District charges a fee for services provided to municipalities that will assist them with compiling information for their MS-4 Annual Report. The fee is required because information is being requested that is above and beyond what is provided by the District free of charge, as outlined in the Memorandum of Understanding for the current year.*

**SECTION 1: CONTACT INFORMATION**

<b>Municipality</b>		<b>Date of Request</b>	
---------------------	--	------------------------	--

<b>Person in Charge of Compiling the MS-4 Report</b>	
<b>Company/Firm</b>	
<b>Phone Number</b>	
<b>Email Address</b>	
<b>Mailing Address</b>	

<b>Date Information is Requested By</b>	
---	--

<b>Municipal Contact</b>	
<b>Phone Number</b>	
<b>Email Address</b>	
<b>Mailing Address</b>	

**SECTION 2: REQUEST FOR INFORMATION:**

*Outline, in detail, what additional information your municipality is requesting beyond the MS-4 report already supplied. Your municipality will be invoiced at a rate of \$75 per hour for the work requested. Payment will be due to the LCCD within 30 days of delivery of the requested information. You will be notified within seven (7) business days whether or not your request can be fulfilled. If so, the LCCD will deliver the requested information within 30 days of the date of request.*



# MCM #5 Appendix

- MCM #5 Project Plan
- BMP 5.2 Attachments
  - Single-family cluster option.pdf

# MCM #5 Project Plan

- BMP 5.1

Description:

Enact, implement and enforce an ordinance or SOP to require post-construction stormwater management from new development and redevelopment projects, including sanctions for non-compliance.

Action Plan:

Maintain a SWMO compliant with all applicable statutes, including Pennsylvania or County Model Ordinances.

- BMP 5.2

Description:

Develop and implement measures to encourage and expand the use of Low Impact Development (LID) in new development or redevelopment. Measures should also be included to encourage retrofitting LID into existing development. Enact ordinances consistent with LID practices and repeal sections of ordinances that conflict with LID practices.

Action Plan:

Continue to provide LID options for site development in the Township Zoning Ordinance (Section 135-351) that help implement water quality improvement goals.

- BMP 5.3

Description:

Ensure adequate O&M of all post-construction stormwater management BMPs that have been installed at development or redevelopment projects that disturb greater than or equal to one acre, including projects less than one acre that are part of a larger common plan of development or sale.

Action Plan:

Require that appropriate legal documents pertaining to the O&M of required PCSM BMPs from land developments are executed and recorded. Additionally, develop and begin implementation of an annual O&M reporting program for private landowners.

- BMP 5.4

Description:

Require the implementation of a combination of structural and/or non-structural BMPs that are appropriate to the local community, that minimize water quality impacts, and that are designed to maintain pre-development runoff conditions.

Action Plan:

Continue implementation of the Township SWMO as part of all applicable subdivision and land development activities. Technical reviews are performed by the Township Engineer and reported to Township Staff and Planning Commission for formal approval.

- BMP 5.5

Description:

Ensure that controls are installed that shall prevent or minimize water quality impacts. The permittee shall inspect all qualifying development or redevelopment projects during the

construction phase to ensure proper installation of the approved structural PCMS BMPs. A tracking system (e.g., database, spreadsheet, or written list) shall be implemented to track the inspections conducted and to track the results of the inspections (e.g., BMPs were, or were not, installed properly).

Action Plan:

Continue implementation of the Township SWMO as part of all applicable subdivision and land development activities. Site inspections are conducted by the Township Engineer and reported to Township Staff and the Board of Supervisors as part of the financial security administration process.

- BMP 5.6

Description:

Develop a written procedure that describes how the permittee shall address all required components of this MCM.

Action Plan:

Create a written procedure in conjunction with the Township Engineer that integrates the Township SWMO's minimum requirements for BMPs and design criteria into an annual O&M inspection process.

**§ 135-351. Single-family cluster option.**

A. This section allows an applicant the option to reduce the minimum lot areas on tracts of land if the applicant proves to the satisfaction of the Zoning Hearing Board that all of the requirements of this article will be complied with.

(1) Cluster purposes. To allow flexible development of areas with sensitive natural features in such a way as to: avoid severe soil erosion and sedimentation; avoid severely increased stormwater flows and speeds; steer development to those areas that are more physically suited for it; avoid construction of steep roads that are difficult, time-consuming and expensive to maintain and snow plow; avoid increased use of steep roads and driveways that are dangerous to drive upon in snow and ice; conserve forested areas that are an important part of the ecological cycle, providing for groundwater recharge, air pollution reduction and wildlife habitats; reduce construction costs; allow all property owners a reasonable use of their land, related directly to the natural features and location and accessibility of the land; and encourage the preservation of significant areas of common open space.

(2) The term "cluster development" shall mean a residential cluster development meeting the requirements of this § 135-351 and which is approved as a special exception use. A cluster development shall only include single-family detached dwellings, uses meeting the requirements for preserved open space, and their customary accessory uses. In addition, single-family semidetached dwellings may be permitted where specifically authorized.

B. A tract may be eligible for approval for a cluster development if it includes a minimum of five contiguous acres. The minimum tract size may be reduced to two acres if the development will result in new publicly owned preserved open space immediately abutting existing publicly owned recreation land.

(1) Lots of less than 1/2 acre that were previously granted final subdivision approval as part of a residential development shall not be recombined and resubmitted under this article.

(2) For the purposes of this article, the term "total area of the tract" shall mean the total lot area, not including areas within the existing and future rights-of-way of existing streets. The total area of the tract may include: the right-of-way of any

new future streets proposed within the tract; and any proposed open space.

- (3) Areas used for a principal nonresidential use and related parking (other than permitted open space) shall not be included within the land areas used to calculate compliance with this section.
- C. The cluster development shall be designed as a unified, coordinated residential development, and shall be approved within a development plan controlled by a single development entity. After final subdivision approval and within an approved development agreement(s), an applicant may sell lots or phases to other parties, provided that the development agreements clearly provide for a proper division of responsibilities to ensure compliance with the approved development plan.
- D. The application shall be submitted and acted upon by the Zoning Hearing Board as a special exception use, after review and recommendation by the Planning Commission.
- E. Reduction of lot width and lot area.
  - (1) If approved as a cluster development ("CD"), then the minimum lot area and minimum lot width of the following districts may be reduced as follows, provided that the minimum preserved open space on the entire tract meets the requirement stated below, and provided that all other Township requirements are met.
    - (a) If a particular situation is not described in the first column, then a cluster development shall not be permitted in that situation.

<b>Zoning District</b>	<b>Noncluster Minimum Lot Area<sup>2</sup> (square feet)</b>	<b>Noncluster Minimum Lot Width (feet)</b>	<b>Permitted Minimum Lot Area in a CD<sup>2</sup> (square feet)</b>	<b>Permitted Minimum Lot Width in a CD (feet)</b>	<b>Minimum Preserved Open Space on the Tract<sup>1</sup> (percent)</b>
OS with both approved central water and central sewerage services <b>[Amended 3-16-2015 by Ord. No. 293-2015]</b>	87,130	150	12,000 <sup>3</sup>	100	70
R with both approved central water and central sewerage services	43,560	100	12,000 <sup>3</sup>	70	60
R-1 with both approved central water and central sewerage services	20,000	75	10,000 <sup>3</sup>	70	40

Notes:

<sup>1</sup>Shall be calculated based upon the "Total Area of the Tract" [see definition in Subsection B(2)].

<sup>2</sup>Except where steep slope regulations of this chapter require a larger lot size.

<sup>3</sup>The minimum front, side and rear yards may each be reduced by five feet less than the depth that would otherwise be required by the zoning district the CD is to be located in.

Non-cluster requirements are summarized in the above table for information purposes only.

(2) Semidetached dwellings. Up to 50% of the dwelling units within a cluster development may be semidetached dwelling units. Each dwelling unit shall be on its own lot. In such case, the minimum lot area stated above may be reduced to 8,000 square feet for each semidetached dwelling unit, provided that the average of all lot areas of all dwelling units is greater than 12,000 square feet.

F. Other requirements. Only requirements that are specifically stated in this article as being adjusted shall differ from what would otherwise apply to a conventional noncluster development. All other requirements of this chapter and Chapter 119,

Subdivision and Land Development, shall still apply to a cluster development.

G. Conditions for cluster approval. In addition to the specific requirements of this section, a cluster development shall only be approved as a special exception use if the applicant proves to the satisfaction of the Zoning Hearing Board, based upon review by the Planning Commission, that the following conditions will be met:

(1) That the cluster development would clearly serve a valid public purpose that would result in a development that would be superior to what would result if the land would be developed as a noncluster development. Such valid public purposes include but are not limited to the following:

(a) The permanent preservation of forests, steep slopes, wetlands, creek valleys, highly scenic areas or other sensitive natural features.

(b) The permanent preservation of a substantial area of land in crop farming or plant nursery uses, in a tract of proper size and configuration that allows for efficient agricultural use and that properly considers the issue of compatibility between the agricultural uses and homes.

(c) The dedication of public parkland at a site deemed appropriate, in writing, by the Board of Supervisors, and that involves land that is clearly suitable for active and/or passive recreation.

(d) The permanent preservation of land for recreation, primarily outdoor, that will serve large numbers of the public, and thereby reduce demand for publicly funded recreation facilities.

(e) The clustering of homes in a location that will be substantially buffered from highly noxious, nuisance-generating uses, such as an expressway or major arterial street.

(2) The applicant shall prove that the proposed cluster development has been designed in full consideration of important natural features, including mature woodlands, creek valleys, steep slopes and wetlands. The natural features of the site shall be a major factor in determining the siting of streets, lots, dwelling units and preserved open space. At a minimum, the applicant shall prove that areas along

perennial creeks shall be preserved in their natural state, except for landscaping, erosion control improvements, public recreation improvements, and needed utility, street and driveway crossings.

H. Preserved open space.

- (1) Minimum amount of preserved open space. Subsection E above states the minimum percentage of the tract area within a cluster development that shall be permanently preserved as preserved open space. Such preserved open space shall be preserved by one of the methods specified in this section. The method(s) to be used to own, preserve and maintain the open space shall be acceptable to the Zoning Hearing Board.
- (2) Open space standards. Required preserved open space shall meet all of the following requirements:
  - (a) Such open space shall be permanently deed-restricted or protected by an appropriate conservation easement to prevent the use of the land for: the construction of buildings or any commercial purpose (other than uses and buildings permitted by this section); or commercial forestry (other than routine thinning of woods). Land approved as required preserved open space shall only be used for approved recreation uses, a nature preserve, a golf course, and approved agricultural uses.
  - (b) Open space required in a cluster development shall be in addition to any recreation land dedication or recreation fee requirements that may be required under another section of this chapter or the Subdivision and Land Development Ordinance (SALDO). However, if more than 40% of a cluster development tract is preserved as open space under this article, then additional recreation land dedication or fees shall not be required under the SALDO.
  - (c) The applicant shall prove that the disturbance of natural slopes over 15%, wetlands, mature forests and other important natural features within preserved open space areas will be minimized.
  - (d) Improvements to open spaces. The application shall include a detailed and legally binding (if approved) description of what improvements the applicant will make to any land intended to be publicly dedicated to make it suitable for its intended purpose.



[1] Examples of such improvements for areas intended for passive recreation include preservation and planting of trees, development of nature, bicycle or jogging trails, the stabilization of creek banks and the removal of undesirable vegetation.

[2] Examples of such improvements for areas intended for active recreation include rough grading of land to create land suitable for free-play fields for youth.

- (e) All proposed open spaces shall be cleared of construction debris, materials from illegal dumping and any rocks that were not naturally on the land, unless those rocks are incorporated into landscaping improvements.
- (f) The applicant shall prove that all required open space would be suitable for its intended and approved purposes.
- (g) Lots and open spaces shall be located to promote pedestrian and visual access to preserved open spaces whenever possible.
- (h) Required common or public open space shall be safely and conveniently accessible to residents of the cluster development. Any designated pedestrian crossings shall be placed at locations that provide acceptable sight distance.

I. Steep slopes.

- (1) A lot required to have a larger minimum lot area under another Township regulation because of steep slopes shall not be permitted to be reduced in lot area under this article. However, through the use of the smaller minimum lot areas in this article, the lot layout may be able to be revised to move proposed building sites away from steeply sloped portions of a tract so that requirements for larger lots might no longer apply.
- (2) No construction of principal buildings shall occur on natural slopes of over 20%. Streets shall be located to minimize alteration of such slopes.

J. Phasing. Any phasing of a cluster development shall be approved by the Township under Chapter 119, Subdivision and Land Development. Such phases shall ensure that the requirements of this article would be met after the completion of any one phase,

and that the development could properly function without the construction of additional phases.

K. Maintenance of open space. A legally binding system shall be established to oversee and maintain land that will not be publicly owned. Any homeowner association shall generally follow the provisions of Section 705f, Parts (1) and (2), of the Pennsylvania Municipalities Planning Code,<sup>1</sup> as amended. Legal documents providing for ownership and/or maintenance of required open space shall be reviewed by the Township Solicitor or Zoning Hearing Board Solicitor and approved by the Zoning Hearing Board prior to recording of the deeds.

L. Methods of preserving open space.

(1) The method of ownership and use of any required preserved open space shall be determined prior to preliminary subdivision or land development approval. Except within the OS District, the Township shall be given right of first refusal at the time of such review to accept proposed open space as public open space. Required open space shall be permanently preserved by one or a combination of the following methods: **[Amended 3-16-2015 by Ord. No. 293-2015]**

(a) Dedication to the Township as public open space, if the Board of Supervisors agree, in writing, to such dedication.

(b) Dedication to Lancaster County as public open space, if the county's governing body agrees, in writing, to such dedication.

(c) Dedication to the Elizabethtown Area School District or Donegal Area School District, if such Board of Education agrees, in writing, to accept such dedication and to use and maintain the land for public school buildings and/or related open space.

(d) Dedication to a homeowners' association as preserved open space, with the homeowners legally bound to pay fees for the maintenance and other expenses of owning such land, and with such homeowners' association being incorporated with covenants and bylaws providing for the filing of assessments and/or municipal liens for the

---

1. Editor's Note: See 53 P.S. § 10705f.

nonpayment of maintenance costs for preserved open space that is not publicly owned.

[1] Such responsibilities shall be specified as part of each deed prior to sale of each lot or dwelling unit. The Township may delay a dedication of maintenance responsibilities by a developer to a homeowners' association until such association is incorporated and able to maintain such land.

- (e) Dedication of the land to an established nature conservation organization acceptable to the Zoning Hearing Board.
  - (f) Dedication of a permanent agricultural preservation easement to the County Agricultural Preserve Board.
  - (g) Operation as a bonafide golf course, with a minimum lot area of 30 acres that do not include buildings or on-road vehicle parking.
  - (h) Operation by a private entity of a recreation use permitted and approved within the applicable district regulations.
- (2) The Zoning Hearing Board shall only approve a cluster development if the applicant proves there will be an acceptable method to ensure permanent ownership, preservation and maintenance of the required open space.
- (a) Proper notations shall be required on the recorded plan. For example, if the preserved open space is intended to be owned by a homeowners' association as recreation land, a statement should be included that the designated open space "shall not be further subdivided and shall not be used for the construction of any nonrecreation buildings."
- (3) Township maintenance. Mount Joy Township shall be under no obligation to maintain any open space unless the Board of Supervisors specifically accepts such responsibility in writing.
- (4) Type of maintenance. Where the open space would not be dedicated to a government entity, the subdivision plan shall state the intended type of maintenance of the open space. The following classes of use and maintenance may be used, or

other classes that are clearly described within and approved as part of the plan submittal:

- (a) Lawn: A grass area with or without trees which may be used by the residents for a variety of purposes and which is intended to be mowed regularly.
  - (b) Natural area: An area of attractive desirable natural vegetation that is primarily intended for passive recreation, with minimal maintenance. Noxious and poisonous weeds should be controlled. Additional trees, as appropriate, and wildflowers are recommended to be planted.
  - (c) Recreation area: An area designated for a specific recreation use, including but not limited to tennis, swimming, shuffleboard, playfields and/or children's play equipment. Such areas shall be maintained so as to be safe and appropriate for the intended use.
  - (d) Agricultural area: An area designated for family vegetable plots, a plant nursery, hayfields, Christmas Tree Farm, crop farming or other Township-approved agricultural uses.
- (5) If required open space will not be dedicated to a government entity, then legally binding documents providing for the ownership and maintenance of open space shall, at a minimum, state that the land may only be used for Township-approved purposes, unless a change in use is subsequently approved, in writing, by the Zoning Hearing Board as a special exception use.
- (6) Preserved open space. Areas used to meet minimum preserved open space requirements shall not include any of the following:
- (a) Legal rights-of-way of existing and proposed streets;
  - (b) Vehicle streets or driveways providing access to lots other than the open space;
  - (c) Land beneath building(s) or land within 20 feet of a building (other than recreation buildings permitted within the open space, and other than agricultural buildings and a farmstead which are permitted within land approved by the Township for agricultural preservation);

- (d) Off-street parking (other than that clearly intended to serve recreation uses permitted within the open space);
  - (e) Area(s) needed to meet a requirement for an individual building lot other than the approved open space;
  - (f) Area(s) deeded over to an individual property owner for his or her own exclusive use, except for land approved by the Township for agricultural preservation or commercial recreation uses;
  - (g) Land beneath or within 30 feet of each side of each of the following: overhead electrical transmission lines of 35 kilovolts or greater capacity; the towers/poles supporting such lines;
  - (h) Land that does not have suitable pedestrian access points;
  - (i) Areas including a stormwater detention basin, except for a basin or portions of a basin that the applicant proves to the satisfaction of the Zoning Hearing Board would be reasonably safe and useful for active or passive recreation during the vast majority of weather conditions;
  - (j) Portions of land that have a width of less than 20 feet;
  - (k) Land that includes commercial recreation uses, except that the following areas may be included as preserved open space if they are permitted in the applicable zoning district and also meet the other conditions for preserved open space of this chapter:
    - [1] A golf course; or
    - [2] A recreation use permitted by right or by special exception in the OS District; and **[Amended 3-16-2015 by Ord. No. 293-2015]**
  - (l) Land that includes a central sewage treatment plant or pumping station.
- M. Transfer of development rights. Clustering under this section shall not be combined with the transfer of development rights.
- N. Landscaping plan. An application for a cluster development shall include a landscape planting and preservation plan prepared by a registered landscape architect.

- (1) Such plan shall show the locations, general species and initial sizes of landscaping to be planted within the preserved open space and throughout the tract.
  - (2) Such plan shall also show that existing substantial healthy trees will be preserved to the maximum extent reasonable. The methods to ensure preservation during construction shall be described.
  - (3) Landscaping shall also be used as appropriate to filter views of denser housing from any adjacent housing that is less dense.
  - (4) Such landscaping shall be substantially greater than the amounts that would be required under Township ordinances for a noncluster development. Note: See also Chapter 119, Subdivision and Land Development.
- O. Nonpublic sewage and water service. A cluster development shall comply with § 135-311 of this chapter and the Township Capped Sewer Ordinance; see Chapter 100.

# MCM #6 Appendix

- **MCM #6 Project Plan**
- **BMP 6.1 Attachments**
  - 2021-03-16 MS4 Signed Proposal - CS Davidson.pdf

# MCM #6 Project Plan

- BMP 6.1

Description:

Identify and document all operations that are owned or operated by the permittee and have the potential for generating pollution in stormwater runoff to the MS4. This includes activities conducted by the contractors for the permittee.

Action Plan:

Continue the process of preparing our MCM #6 program documents through the Township's engineering subconsultant (started in spring 2021), which includes the municipal facilities inventory.

- BMP 6.2

Description:

Develop, implement and maintain a written O&M program for all operations that could contribute to the discharge of pollutants from the MS4, as identified under BMP #1. This program shall address stormwater collection or conveyance systems within the regulated MS4.

Action Plan:

Continue the process of preparing our MCM #6 program documents through the Township's engineering subconsultant (started in spring 2021).

- BMP 6.3

Description:

Develop and implement an employee training program that addresses appropriate topics to further the goal of preventing or reducing the discharge of pollutants from operations to the regulated small MS4. All relevant employees and contractors shall receive training.

Action Plan:

Continue the process of preparing our MCM #6 program documents through the Township's engineering subconsultant (started in spring 2021), which includes an employee training program.



38 North Duke Street  
York, PA 17401  
(717) 846-4805  
FAX (717) 846-5811



www.csdaavidson.com

York • Gettysburg • Lancaster

An Employee Owned Company

March 9, 2021

Justin Evans  
Township Manager  
Mount Joy Township  
8853 Elizabethtown Road  
Elizabethtown, PA 17022

RE: Proposal for Professional Services  
MS4 Program  
Minimum Control Measure #6  
Inventory, Operation & Maintenance, and Employee Training

Dear Justin:

As you have requested, C.S. Davidson (CSD) is pleased to submit a scope of work to assist Mount Joy Township with developing and implementing a Pollution Prevention and Good Housekeeping Plan, consistent with the requirements of Minimum Control Measure (MCM) #6 per DEP's PAG-13 (3800-PM-BCW0100d, 5/2016).

MCM #6 has three (3) Best Management Practices (BMP) which Mount Joy must implement by the end of their first year of coverage under their NPDES Permit. Those BMPs are:

BMP #1 – Identify and document all operations that are owned or operated by the permittee and have the potential for generating pollution in stormwater runoff to the regulated small MS4.

BMP #2 – Develop, implement and maintain a written O&M program for all operations that could contribute to the discharge of pollutants from the regulated small MS4.

BMP #3 – Develop and implement an employee training program that addresses appropriate topics to further the goal of preventing or reducing the discharge of pollutants from operations to the regulated small MS4.

## I. Scope of Services

### A. Assets & Activities Inventory and Analysis

CSD will assist the client with identifying municipal assets and activities that have the potential for generating pollution in stormwater runoff from either the site itself or because of an activity. Please see below for more detail:

- Activities may include such items as street sweeping, snow removal/deicing, inlet/outfall cleaning; lawn/grounds care; general storm sewer inspections and maintenance repairs; park and open space maintenance; municipal building maintenance; new construction and land disturbances; right-of-way maintenance; vehicle operating, fueling, washing and maintenance; leaf/yard pickup and disposal.
- Assets may include such items as streets, roads; highways; parking lots, and other large paved surfaces; maintenance and storage yards; parks; maintenance shops; stormwater conveyance; and water quality/management BMPs.

CSD will conduct a Township-wide inventory of Activities and Assets along with the appropriate Township staff (Public Works Director and Supervisors, Recreation and Parks staff, Community Development, and any other appropriate staff). A municipality-specific questionnaire will be used to assist in guiding CSD and the Township through the inventory process.

Information collected during the inventory will be used to create the required list of Mount Joy Township facilities and activities. Additionally, CSD will provide a baseline assessment of the Township's current level of pollution prevention. CSD will generate recommendations meant to increase pollution prevention protocols and decrease the liability of an unintentional illicit discharge.

**B. Operation & Maintenance Program**

Using the information collected during the inventory and in collaboration with the Township, CSD will generate an Operation & Maintenance (O&M) Program Handbook. The written O&M Program will be based upon existing Township operating procedures (formal or informal; written or spoken) and updated where necessary to incorporate pollution prevention and good housekeeping practices and procedures.

At a minimum, the program will include:

- Management practices, policies, and procedures to reduce or prevent the discharge of pollutants to the regulated MS4;
- Maintenance schedules and activities;
- Inspection Procedures;
- Controls for reducing or eliminating discharges of pollutants from assets owned by the Township;
- Controls for solid chemical products stored and used for deicing roadways and public safety;
- Procedures for the proper disposal of waste, including dredge soil, accumulated sediments, trash, household hazardous waste, used motor oil, street sweepings, and other debris.

**C. Employee Training Program**

CSD will provide the Township with a comprehensive training program. The program will include the following: materials and resources to conduct internal trainings, a list of employees and contractors that must be targeted for training, an implementation schedule, and the procedures to ensure proper documentation of each training.

The Township's training program will include the following topics, at a minimum:

- Operation, inspection, maintenance, and repair activities associated with any of the operations identified under BMP #1;
- Construction Site Stormwater Runoff;
- Illicit Discharge, Detection, and Elimination;
- Ordinance Requirements.

This scope item will include a face to face training with relevant staff from public works and other departments, as appropriate.

**D. Written Pollution Prevention and Good Housekeeping Plan**

CSD will combine the requirements of BMPs 1, 2, and 3 into a written document that may be easily updated on an annual basis and used by the staff as a guide and instruction manual for administration of MCM #6 Pollution Prevention & Good Housekeeping.

**II. COMPENSATION**

CSD proposes to perform Scope Services outlined above on the basis of Time and Materials. The Scope of Professional Services is estimated as follows:

		<b><u>TOTAL ESTIMATED FEE</u></b>
A. Assets & Activities Inventory and Analysis	Time and Materials Fee	\$2,700.00
B. Operation & Maintenance Program	Time and Materials Fee	\$4,000.00
C. Employee Training Program	Time and Materials Fee	\$1,450.00
D. Written Pollution Prevention & Good Housekeeping Plan	Time and Materials Fee	\$600.00
	<b>Total</b>	<b>\$8,750.00</b>

We anticipate these tasks to be performed within the budget amounts listed above. You will only be billed for the actual time CSD has spent on the project. If the project cannot be complete within the estimated amounts listed above due to unforeseen circumstances or changes requested by the client, you will be contacted before we proceed with additional work. Should any work outside the Scope of Professional Services be required, that amount will be billed separately for an additional, negotiated fee.

### III. SCHEDULE

CSD is able to begin work immediately upon authorization by the Township and has the capacity to complete this work in a timely fashion.

Thank you for the opportunity to submit this proposal for professional services. We are excited to have this opportunity and look forward to working with you towards the successful completion of this project. Should you find this proposal to be satisfactory, please sign and return the attached Contract Agreement. If you have any questions, comments, or requests concerning this proposal or this project in general, please feel free to contact me.

Sincerely,

C.S. Davidson, Inc.



Derek J. Rinaldo, E.I.T.  
Client Representative

DJR/jmf/tnh  
Copy: File  
Enclosure: Contract Agreement

Engineer's Project No: 5962.5.01.00

Date: March 9, 2021

Client: Mount Joy Township

Project Mgr. Jessica M. Fieldhouse

Project Name: MS4 Program - Minimum Control Measure #6

Client Mgr. Derek J. Rinaldo

Project Location: Mount Joy Township, Lancaster County

**1. PROJECT DESCRIPTION:**

C.S. Davidson will work to assist Mount Joy Township with developing and implementing a Pollution Prevention and Good Housekeeping Plan, consistent with the requirements of the MS4 Permit's Minimum Control Measure (MCM) #6.

**2. TASKS:**

As defined on the attached Proposal for Professional Services.

**3. FEE ARRANGEMENT:**

Time and Materials - \$8,750.00 estimated fee.

**3a. RETAINER AMOUNT:**

N/A

**4. SCHEDULE:**

Begin work upon authorization.

**5. SPECIAL CONDITIONS:**

N/A

THE ATTACHED TERMS AND CONDITIONS, ITEMS 6 THROUGH 15, SHALL BE A PART OF THIS AGREEMENT.

ACCEPTANCE AND EXECUTION OF THIS AGREEMENT: (Void if not executed by both parties within 45 days of the date of this Agreement)

Accepted by:

Signature: 

Print Name/Title: Justin S. Evans, Township Manager

For: Mount Joy Township

Date: 3/16/21

Offered by:

Signature: 

Print Name/Title: Derek J. Rinaldo, E.I.T., Client Representative

For: C.S. Davidson, Inc.

Date: March 9, 2021

Client Retain Original, Return Copy to C. S. Davidson, Inc.

**TERMS AND CONDITIONS (CIVIL PROJECTS)**

**6. General**

6.1 C.S. Davidson, Inc., its employees and subconsultants (the "Engineer"), agrees to provide those professional services agreed to on the first page. Additional services may be performed if requested by Client, subject to modification of the reimbursement and/or work schedule as necessary.

6.2 This Agreement shall be construed in accordance with the Laws of the Commonwealth of Pennsylvania.

**7. Standard of Care**

7.1 Services performed by the Engineer under this Agreement will be conducted in a manner consistent with that level of care and skill ordinarily exercised by members of the profession practicing under similar circumstances in the same or similar locality. Our professional services will be performed, our findings will be obtained, and our recommendations prepared in accordance with generally accepted principles of engineering practice.

7.2 Unless otherwise specified, boundary surveys shall conform to accuracy standards of Pennsylvania Society of Land Surveyors.

7.3 Unless otherwise specified, topographic surveys shall be accurate to within one-half of the contour interval.

7.4 Subdivision plan and/or boundary plats shall be mathematically closed.

7.5 Boundary surveys shall be based upon deeds of record and available physical evidence. Unless otherwise specified, Engineer's services do not include research beyond that which is necessary to provide data relative to establishment of boundary lines, rights-of-way, easements, and other matters which may affect the property are specifically excluded except as otherwise provided.

7.6 Plans, drawings, and supporting information required for municipal review shall be prepared in accordance with applicable ordinances and in accordance with Client's instructions. Modifications required by the municipality shall be made at Client's expense.

7.7 The location of underground utilities, if shown, shall be based upon surface evidence and/or utility records. Client agrees to advise Engineer of known or suspected underground features or structures which could affect services provided hereunder; and further agrees to hold Engineer harmless for all claims arising from and damages to underground structures where locations are based upon available information.

7.8 The Engineer agrees to be responsible for his own or his employee's negligent acts, errors or omissions in the performance of their professional services.

**8. Reuse of Documents**

8.1 All documents including Drawings and Specifications furnished by Engineer pursuant to this Agreement are the property of Engineer, and Engineer retains all copyright protections related thereto. They are not intended or represented to be suitable for reuse by Client or others on extensions of the Project or on any other project. Any reuse without specific written verification or adaptation by Engineer will be at Client's sole risk and without liability or legal exposure to Engineer, and Client shall indemnify and hold harmless Engineer from all claims, damages, losses and expenses including attorneys' fees arising out of or resulting therefrom. Any such verification or adaptation will entitle Engineer to further compensation at rates to be agreed upon by Client and Engineer.

**9. Termination**

9.1 This Agreement may be terminated by either party upon seven days written notice. In the event of any termination, Engineer will be paid for all services rendered to the date of termination.

**10. Compensation**

10.1 Unless otherwise specified, Client will be billed at monthly intervals on the basis of our present multiplier for professional services of 2.0 times salary costs, plus a reimbursable expense times a factor of 1.1. The Salary Costs used as a basis for payment mean salaries and wages (basic and incentive) paid to all Engineer's personnel engaged on Client's account, including, but not limited to, engineers, surveyors, designers, draftsmen, specification writers, estimators, other technical and business personnel; plus the cost of customary and statutory benefits including, but not limited to, Social Security contributions, unemployment, excise and payroll taxes, workers' compensation, health and retirement benefits, sick leave, vacation and holiday pay and other group benefits. Reimbursable Expenses mean the actual expenses incurred by Engineer or Engineer's independent professional associates or consultants on Client's account, and (if authorized in advance by Client) overtime work requiring higher than regular rates. Reimbursable Expenses will also include expenses incurred for computer time and other highly specialized equipment.

10.2 Payment is due upon presentation of Invoice and is past due thirty (30) days from invoice date. Client agrees to pay a service charge of one and one-half percent (1-1/2%) per month (18% per annum) or fraction thereof on past due payments under this Agreement.

10.3 It is further agreed that in the event a lien or suit is filed to enforce overdue payments under this Agreement, the Engineer will be reimbursed by the Client for all court costs and reasonable attorney's fees in addition to accrued service charges. Engineer reserves the right to suspend services if invoices are unpaid past due ninety (90) days from invoice date.

**11. Construction Phase Services**

11.1 If requested by Client, Engineer shall consult with and advise Client and act as Client's representative as provided in Articles 1 through 17, inclusive, of the current EJCDC "Standard General Conditions of the Construction Contract". The extent and limitations of the duties, responsibilities and authority of Engineer as assigned in said Standard General Conditions shall not be modified, except as Engineer may otherwise agree in writing.

11.2 A representative of Engineer shall make visits to the site at intervals appropriate to the various stages of construction to observe, as an experienced and qualified design professional, the progress and quality of the various aspects of Contractor's(s) work to determine conformance with the design concept and for general compliance with the Contract Documents.

11.3 It is understood that Engineer shall not, as a result of such observations of Contractor's(s) work in progress, supervise, direct or have control over Contractor's(s) work nor shall Engineer have authority over or responsibility for the means, methods, techniques, sequences or procedures of construction selected by Contractor(s), for safety precautions and programs incident to the work of Contractor(s), or for any failure of Contractor(s) to comply with laws, rules, regulations, ordinances, codes or orders applicable to Contractor(s) furnishing and performing their work.

11.4 In the event that field services during the construction phase are not requested by Client, it is agreed that the Owner will hold harmless, indemnify and defend the Engineer from any claim or suit whatsoever, including, but not limited to, all payments, expenses or costs involved, arising from the Contractor's(s) performance or the failure of the Contractor's(s) work to conform to the design intent and the Contract Documents.

**12. Insurance**

12.1 The Engineer represents and warrants that it and its agents, employees and consultants employed by it, is and are protected by worker's compensation insurance, and that Engineer has such coverage, under public liability and property damage insurance policies, to protect itself from claims arising from work performed under this Agreement. Certificates in evidence of policies of insurance will be provided to Client upon request.

**13. Limitation of Liability**

13.1 The Engineer's liability for damages due to error, omission or professional negligence will be limited to an amount not to exceed \$50,000 or Engineer's fee, whichever is greater. The limit of liability may be raised at Client's request, provided that Client agrees to pay an additional consideration therefor. Said limitation of liability is the sole and exclusive remedy to Client in the event of Engineer's breach of duty.

13.2 No employee or agent of Engineer shall have any individual professional liability to the Client as an alternative to, in addition to, or in excess of, Engineer's liability under these contract terms and conditions.

**14. Modifications**

14.1 This Agreement constitutes our entire understanding concerning the project, and there are no understandings or agreements concerning the project except as expressly stated herein.

14.2 The Scope of Services, Schedule, and Compensation are based upon our understanding of the project as of the date of this Agreement. If events during the course of the project materially alter the scope, Engineer shall so inform the Client so that this Agreement may be modified accordingly. All such modifications shall be in writing.

**15. Dispute Resolution**

15.1 The Engineer and Client agree that they will attempt to resolve all claims, disputes or controversies arising out of, or in relation to, the interpretation, application or enforcement of this Agreement through mediation.